

© EuroGeographics, © TurkStat, © ESRI, © The GEBCO Digital Atlas published by the British Oceanographic Data Centre on behalf of IOC and IHO, 2003; Charts from MarineFIND.co.uk



MARESCONNECT INTERCONNECTOR

LOCATION OVERVIEW
Variation Request Area

Drawing No: P2578-LOC-034

A

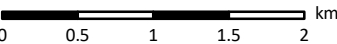
Legend

-  Variation Request Area
-  Previous Routes (Rev 0)



NOTE: Not to be used for Navigation

Date	17 December 2024
Coordinate System	WGS 1984 UTM Zone 30N
Projection	Transverse Mercator
Datum	WGS 1984
Data Source	GEBCO; ESRI
File Reference	J:\P2578\Wxd_QGZ\01_LOC\ P2578-LOC-034.mxd
Created By	Lewis Castle
Reviewed By	Emma Langley
Approved By	Stephane Theurich



© Metoc Ltd, 2024
All rights reserved.