

OVERVIEW WINDOW

0105210

Metres

REVISION: C FP. 105141-005

CLIENT: **nationalgrid**

SCHEME:
Dinorwig-Pentir

TITLE:
Plot Ownership Overview Plan

SCALE: 1:5,000 @ A3

DATE: 18/11/2024

LEGEND:

Red Line Boundary

Adopted Highway

G001

G002

G004

G005

G007

G008

G009

G010

G011

G012

G013

G014

G016

G017

G018

G019

G020

G021

G022

G023

G026

G027

G028

G029

G030

N/A

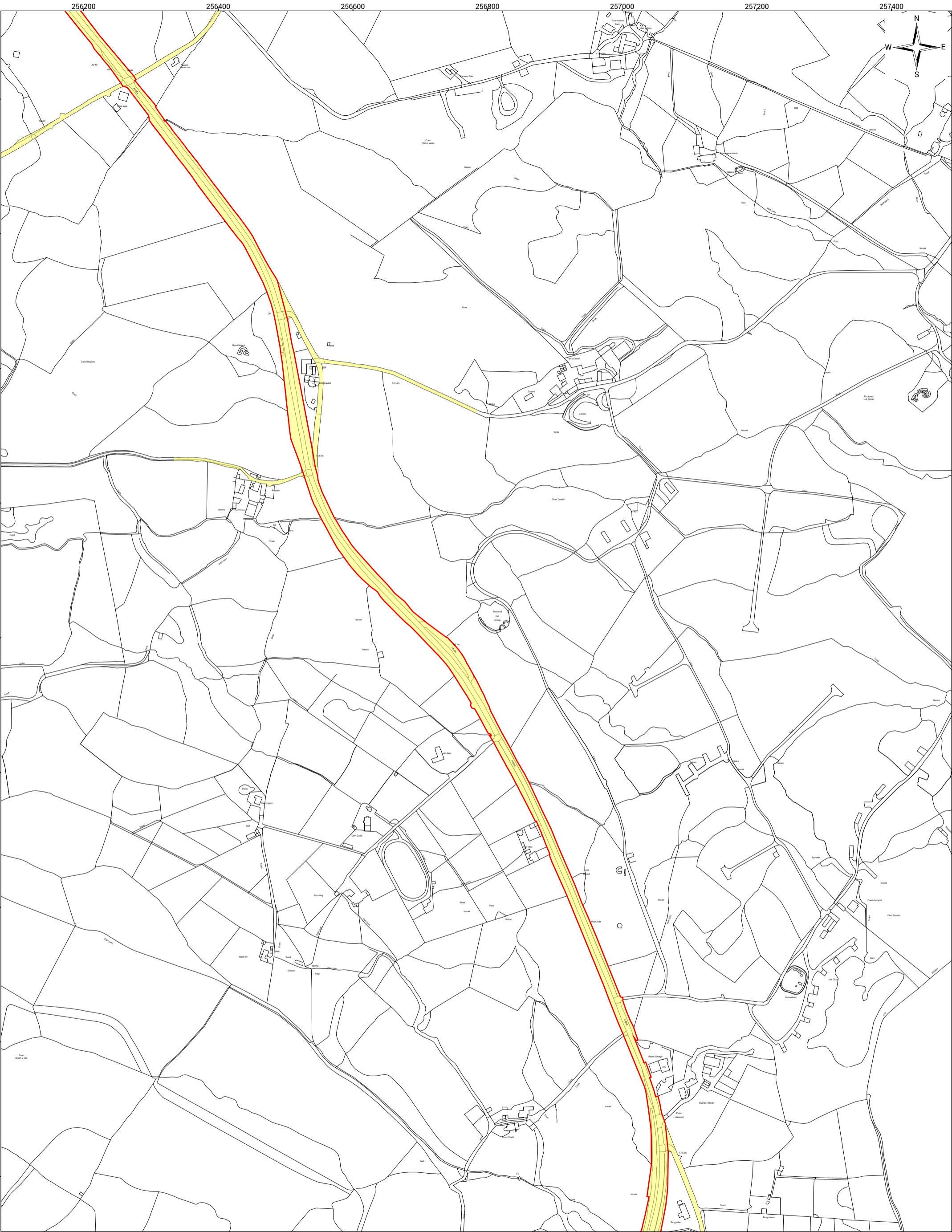
The Estates Office, Norman Court
Ashby de la Zouch,
Leicestershire, LE65 2UZ

01530 412821
<https://www.fishergerman.co.uk>
ashby@fishergerman.co.uk

© Crown copyright and database rights 2024
Ordnance Survey License Number AC0000849937.

THIS DRAWING IS PROTECTED BY COPYRIGHT.
IT MAY NOT BE REPRODUCED IN ANY FORM OR
BY ANY MEANS FOR ANY PURPOSE WITHOUT
WRITTEN PERMISSION OF FISHER GERMAN LLP
CHARTERED SURVEYORS
Information produced by HM Land Registry. Crown copyright and
database rights 2024

DRAWING REF:
NG-2024-11-GF-OWN-Pentir Dinorwig-A



OVERVIEW WINDOW

0 105 210
Metres

REVISION: C FP. 105141-005

CLIENT: **nationalgrid**

SCHEME:
Dinorwig-Pentir

TITLE:
Plot Ownership Overview Plan

SCALE: 1:5,000 @ A3
DATE: 18/11/2024

LEGEND:

Red Line Boundary

Adopted Highway

G001

G002

G004

G005

G007

G008

G009

G010

G011

G012

G013

G014

G016

G017

G018

G019

G020

G021

G022

G023

G026

G027

G028

G029

G030

N/A

**FISHER
GERMAN**

The Estates Office, Norman Court
Ashby de la Zouch,
Leicestershire, LE65 2UZ

01530 412821
<https://www.fishergerman.co.uk>
ashby@fishergerman.co.uk

© Crown copyright and database rights 2024
Ordnance Survey License Number AC0000849937.

THIS DRAWING IS PROTECTED BY COPYRIGHT.
IT MAY NOT BE REPRODUCED IN ANY FORM OR
BY ANY MEANS FOR ANY PURPOSE WITHOUT
WRITTEN PERMISSION OF FISHER GERMAN LLP
CHARTERED SURVEYORS
Information produced by HM Land Registry. Crown copyright and
database rights 2024

DRAWING REF:
NG-2024-11-GF-OWN-Pentir Dinorwig-B



OVERVIEW WINDOW

0105210

Metres

REVISION: C FP. 105141-005

CLIENT: **nationalgrid**

SCHEME:
Dinorwig-Pentir

TITLE:
Plot Ownership Overview Plan

SCALE: 1:5,000 @ A3

DATE: 18/11/2024

LEGEND:

Red Line Boundary

Adopted Highway

G001

G002

G004

G005

G007

G008

G009

G010

G011

G012

G013

G014

G016

G017

G018

G019

G020

G021

G022

G023

G026

G027

G028

G029

G030

N/A

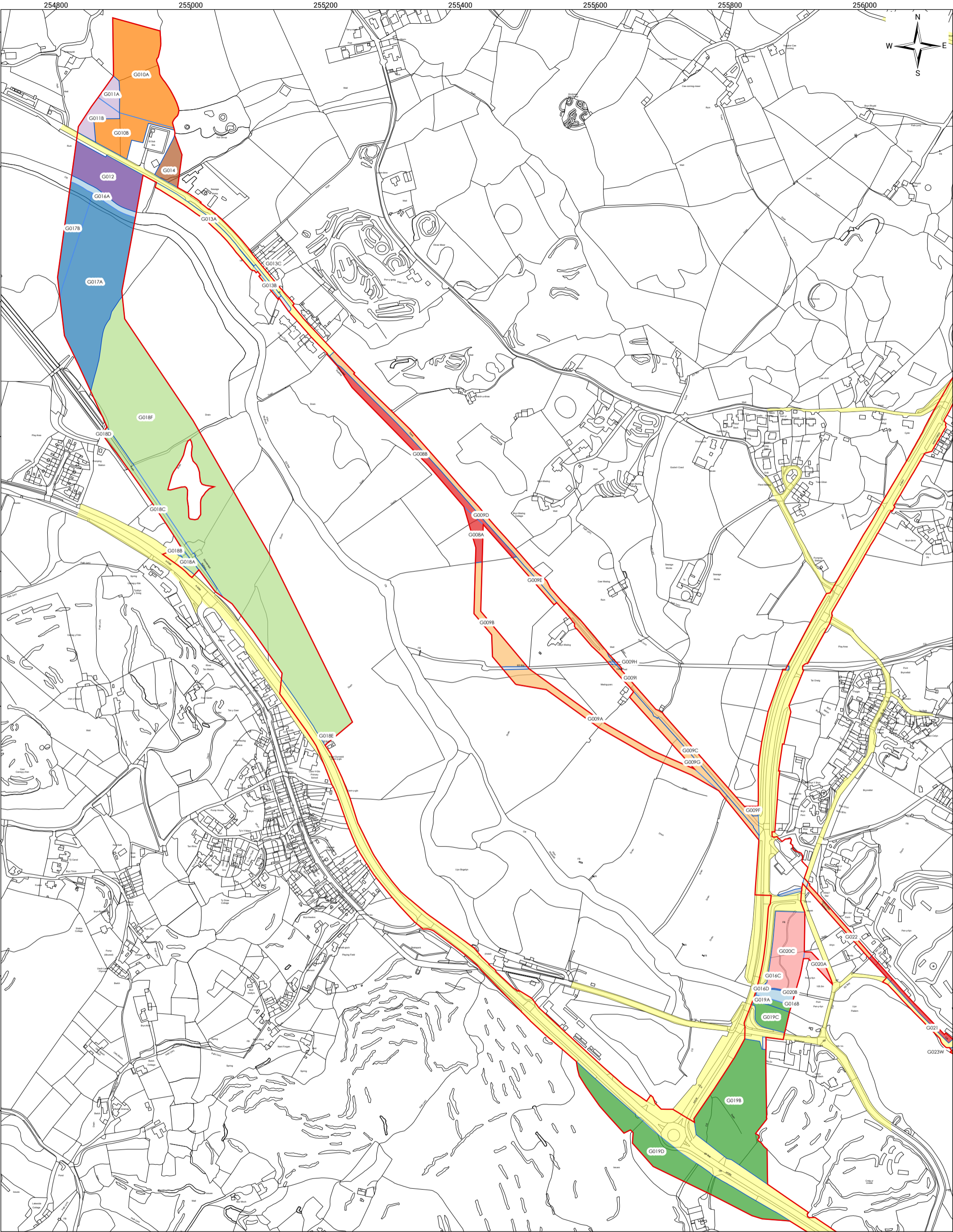
The Estates Office, Norman Court
Ashby de la Zouch,
Leicestershire, LE65 2UZ

01530 412821
<https://www.fishergerman.co.uk>
ashby@fishergerman.co.uk

© Crown copyright and database rights 2024
Ordnance Survey License Number AC0000849937.

THIS DRAWING IS PROTECTED BY COPYRIGHT.
IT MAY NOT BE REPRODUCED IN ANY FORM OR
BY ANY MEANS FOR ANY PURPOSE WITHOUT
WRITTEN PERMISSION OF FISHER GERMAN LLP
CHARTERED SURVEYORS
Information produced by HM Land Registry. Crown copyright and
database rights 2024

DRAWING REF:
NG-2024-11-GF-OWN-Pentir Dinorwig-C



OVERVIEW WINDOW

0 105 210
Metres

REVISION: C FP. 105141-005

CLIENT: **nationalgrid**

SCHEME:
Dinorwig-Pentir

TITLE:
Plot Ownership Overview Plan

SCALE: 1:5,000 @ A3

DATE: 18/11/2024

LEGEND:

Red Line Boundary

Adopted Highway

G001

G002

G004

G005

G007

G008

G009

G010

G011

G012

G013

G014

G016

G017

G018

G019

G020

G021

G022

G023

G026

G027

G028

G029

G030

N/A

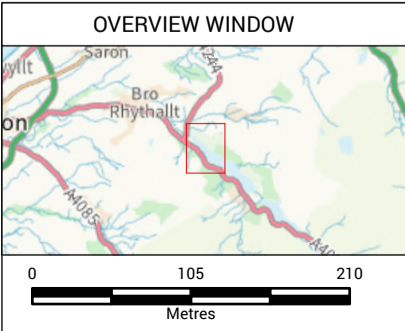
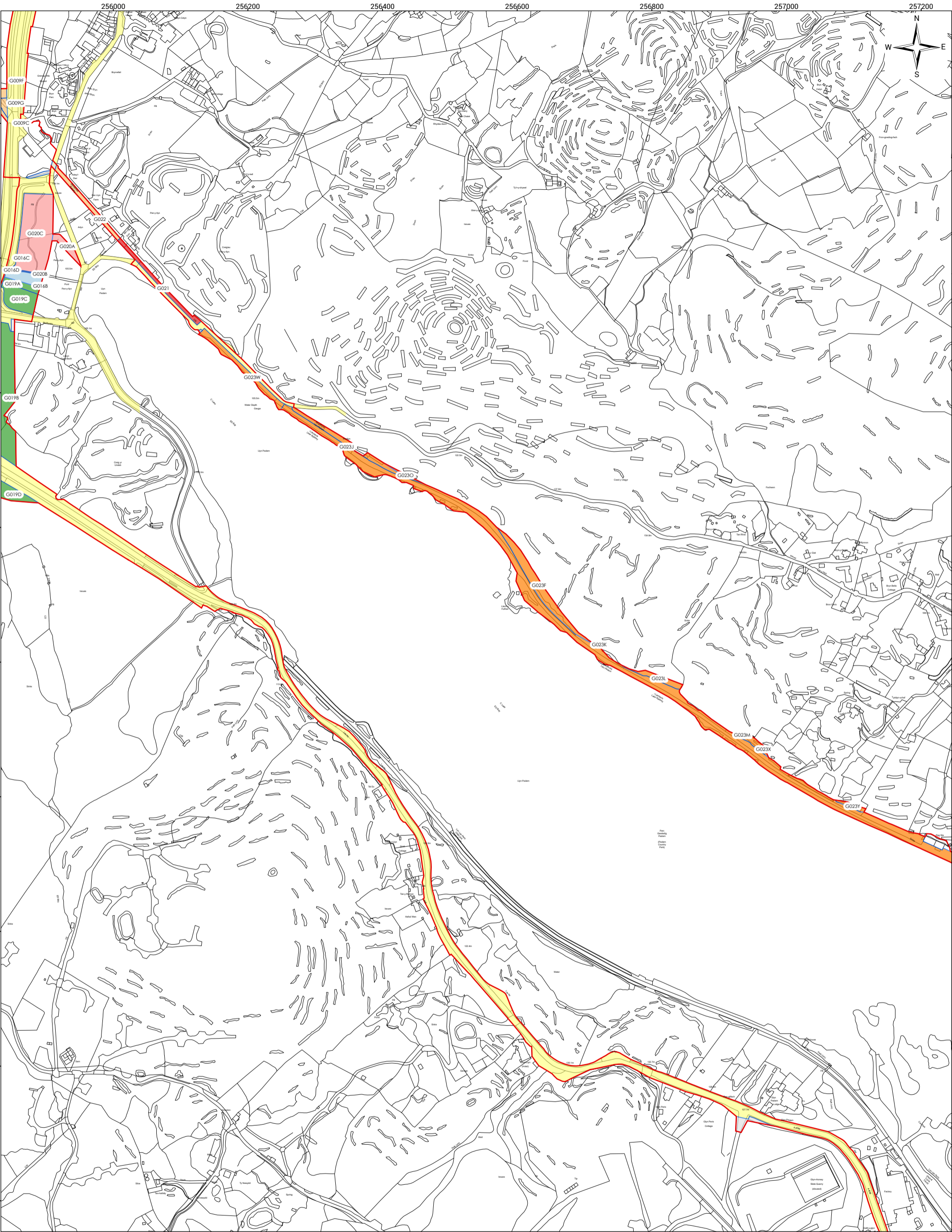
The Estates Office, Norman Court
Ashby de la Zouch,
Leicestershire, LE65 2UZ

01530 412821
<https://www.fishergerman.co.uk>
ashby@fishergerman.co.uk

© Crown copyright and database rights 2024
Ordnance Survey License Number AC0000849937.

THIS DRAWING IS PROTECTED BY COPYRIGHT.
IT MAY NOT BE REPRODUCED IN ANY FORM OR
BY ANY MEANS FOR ANY PURPOSE WITHOUT
WRITTEN PERMISSION OF FISHER GERMAN LLP
CHARTERED SURVEYORS
Information produced by HM Land Registry. Crown copyright and
database rights 2024

DRAWING REF:
NG-2024-11-GF-OWN-Pentir Dinorwig-D



REVISION: C	FP. 105141-005
CLIENT: nationalgrid	
SCHEME: Dinorwig-Pentir	
TITLE: Plot Ownership Overview Plan	
SCALE: 1:5,000 @ A3	
DATE: 18/11/2024	

LEGEND:		
Red Line Boundary	G011	G022
Adopted Highway	G012	G023
G001	G013	G026
G002	G014	G027
G004	G016	G028
G005	G017	G029
G007	G018	G030
G008	G019	N/A
G009	G020	
G010	G021	

FISHER GERMAN

The Estates Office, Norman Court
Ashby de la Zouch,
Leicestershire, LE65 2UZ

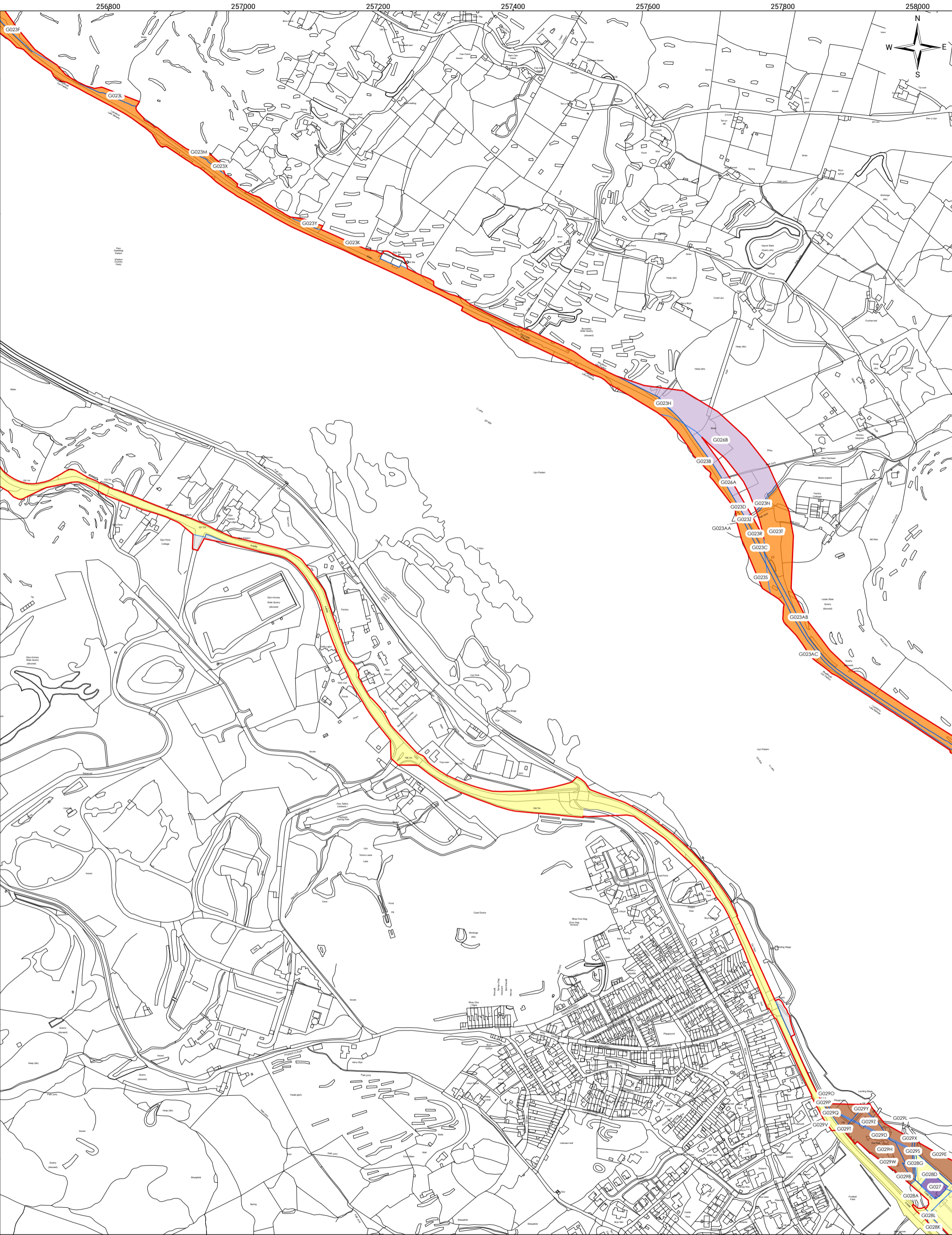
01530 412821
<https://www.fishergerman.co.uk>
ashby@fishergerman.co.uk

© Crown copyright and database rights 2024
Ordnance Survey License Number AC0000849937.

Data

THIS DRAWING IS PROTECTED BY COPYRIGHT.
IT MAY NOT BE REPRODUCED IN ANY FORM OR
BY ANY MEANS FOR ANY PURPOSE WITHOUT
WRITTEN PERMISSION OF FISHER GERMAN LLP
CHARTERED SURVEYORS
Information produced by HM Land Registry. Crown copyright and
database rights 2024

DRAWING REF:
NG-2024-11-GF-OWN-Pentir Dinorwig-E



OVERVIEW WINDOW

0105210

Metres

REVISION: C

FP. 105141-005

CLIENT: **nationalgrid**

SCHEME:
Dinorwig-Pentir

TITLE:
Plot Ownership Overview Plan

SCALE: 1:5,000 @ A3

DATE: 18/11/2024

LEGEND:

Red Line Boundary

Adopted Highway

G001

G002

G004

G005

G007

G008

G009

G010

G011

G012

G013

G014

G016

G017

G018

G019

G020

G021

G022

G023

G026

G027

G028

G029

G030

N/A

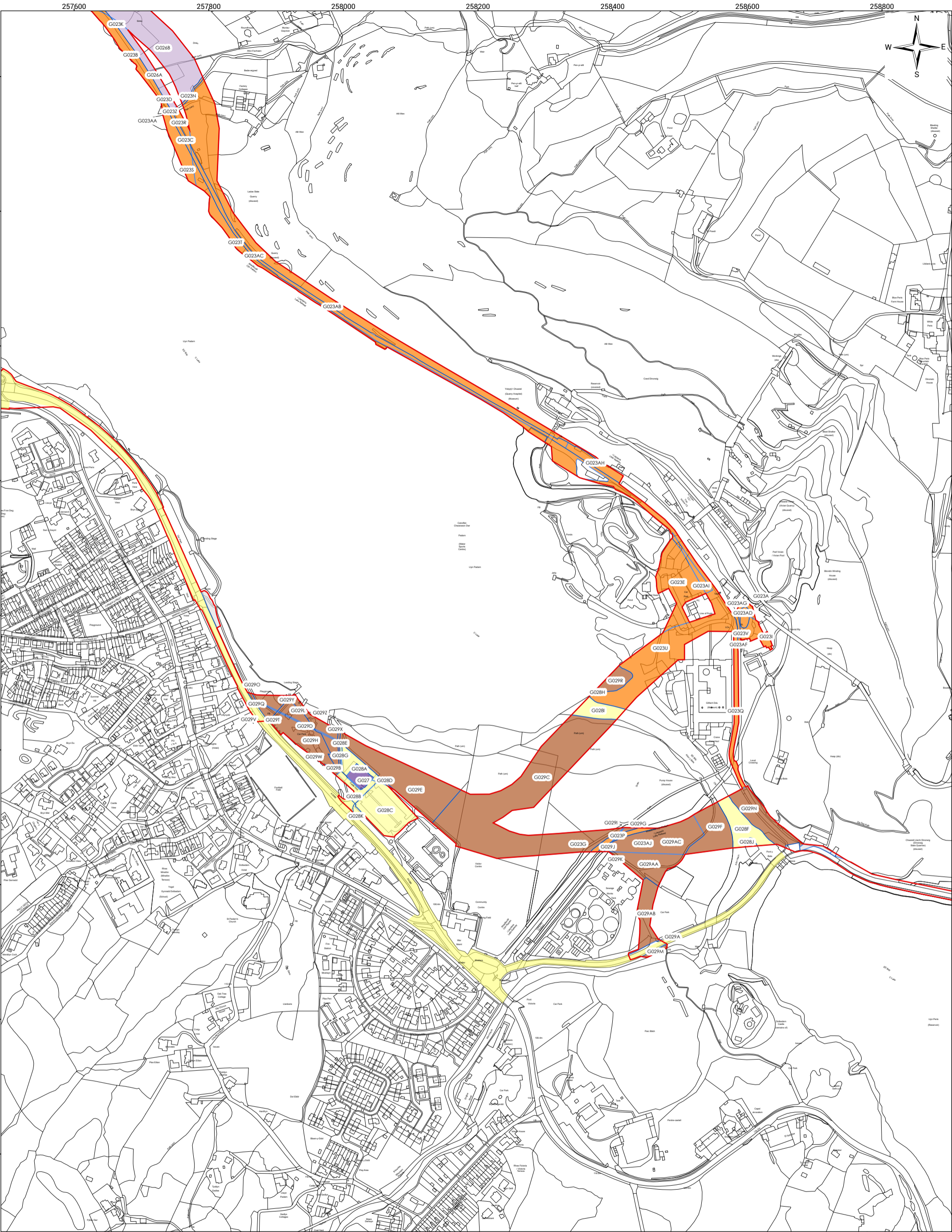
The Estates Office, Norman Court
Ashby de la Zouch,
Leicestershire, LE65 2UZ

01530 412821
<https://www.fishergerman.co.uk>
ashby@fishergerman.co.uk

© Crown copyright and database rights 2024
Ordnance Survey License Number AC0000849937.

THIS DRAWING IS PROTECTED BY COPYRIGHT.
IT MAY NOT BE REPRODUCED IN ANY FORM OR
BY ANY MEANS FOR ANY PURPOSE WITHOUT
WRITTEN PERMISSION OF FISHER GERMAN LLP
CHARTERED SURVEYORS
Information produced by HM Land Registry. Crown copyright and
database rights 2024

DRAWING REF:
NG-2024-11-GF-OWN-Pentir Dinorwig-F



OVERVIEW WINDOW

0 105 210
Metres

REVISION: C FP. 105141-005

CLIENT: **nationalgrid**

SCHEME:
Dinorwig-Pentir

TITLE:
Plot Ownership Overview Plan

SCALE: 1:5,000 @ A3

DATE: 18/11/2024

LEGEND:

Red Line Boundary

Adopted Highway

G001

G002

G004

G005

G007

G008

G009

G010

G011

G012

G013

G014

G016

G017

G018

G019

G020

G021

G022

G023

G026

G027

G028

G029

G030

N/A

The Estates Office, Norman Court
Ashby de la Zouch,
Leicestershire, LE65 2UZ

01530 412821
<https://www.fishergerman.co.uk>
ashby@fishergerman.co.uk

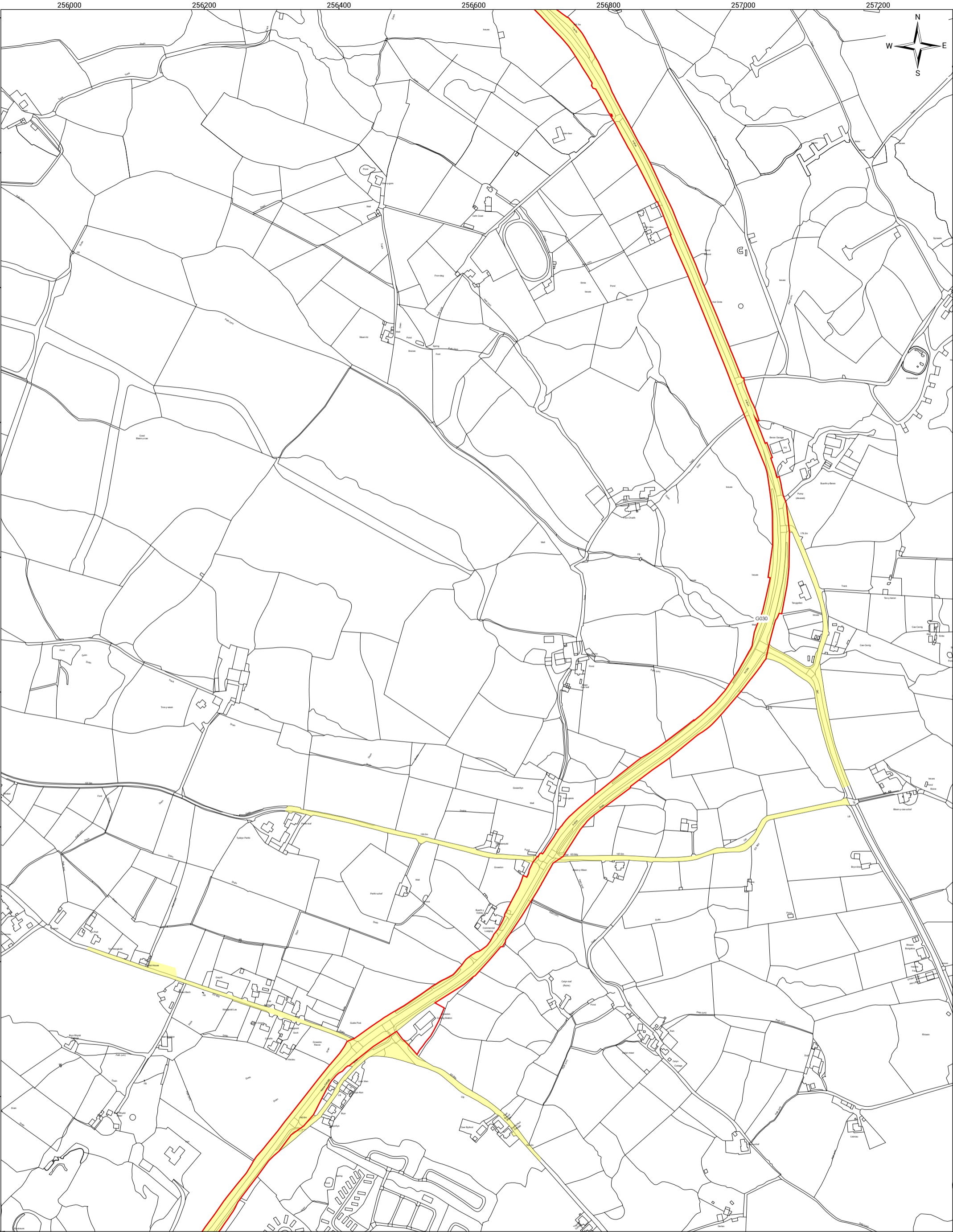
© Crown copyright and database rights 2024
Ordnance Survey License Number AC0000849937.

THIS DRAWING IS PROTECTED BY COPYRIGHT.
IT MAY NOT BE REPRODUCED IN ANY FORM OR
BY ANY MEANS FOR ANY PURPOSE WITHOUT
WRITTEN PERMISSION OF FISHER GERMAN LLP.
CHARTERED SURVEYORS
Information produced by HM Land Registry. Crown copyright and
database rights 2024.

DRAWING REF:
NG-2024-11-GF-OWN-Pentir Dinorwig-G



<div>OVERVIEW WINDOW</div> <div>0105210 Metres</div>	REVISION: C	FP. 105141-005	<div>LEGEND:</div> <div><div><div>Red Line Boundary</div><div>Adopted Highway</div><div>G001</div><div>G002</div><div>G004</div><div>G005</div><div>G007</div><div>G008</div><div>G009</div><div>G010</div></div><div><div>G011</div><div>G012</div><div>G013</div><div>G014</div><div>G016</div><div>G017</div><div>G018</div><div>G019</div><div>G020</div><div>G021</div></div><div><div>G022</div><div>G023</div><div>G026</div><div>G027</div><div>G028</div><div>G029</div><div>G030</div><div>N/A</div></div></div>	<div><div>The Estates Office, Norman Court Ashby de la Zouch, Leicestershire, LE65 2UZ <div>01530 412821 https://www.fishergerman.co.uk ashby@fishergerman.co.uk</div></div></div>	<div><div>© Crown copyright and database rights 2024 Ordnance Survey License Number AC0000849937.</div><div><div>THIS DRAWING IS PROTECTED BY COPYRIGHT. IT MAY NOT BE REPRODUCED IN ANY FORM OR BY ANY MEANS FOR ANY PURPOSE WITHOUT WRITTEN PERMISSION OF FISHER GERMAN LLP CHARTERED SURVEYORS Information produced by HM Land Registry. Crown copyright and database rights 2024</div></div><div>DRAWING REF: NG-2024-11-GF-OWN-Pentir Dinorwig- Highway-1</div></div>
	CLIENT: nationalgrid				
	SCHEME: Dinorwig-Pentir				
	TITLE: Plot Ownership Overview Plan				
	SCALE: 1:5,000 @ A3				
	DATE: 18/11/2024				



OVERVIEW WINDOW

0105210

Metres

REVISION: C

FP. 105141-005

CLIENT: **nationalgrid**

SCHEME:
Dinorwig-Pentir

TITLE:
Plot Ownership Overview Plan

SCALE: 1:5,000 @ A3

DATE: 18/11/2024

LEGEND:

Red Line Boundary

Adopted Highway

G001

G002

G004

G005

G007

G008

G009

G010

G011

G012

G013

G014

G016

G017

G018

G019

G020

G021

G022

G023

G026

G027

G028

G029

G030

N/A

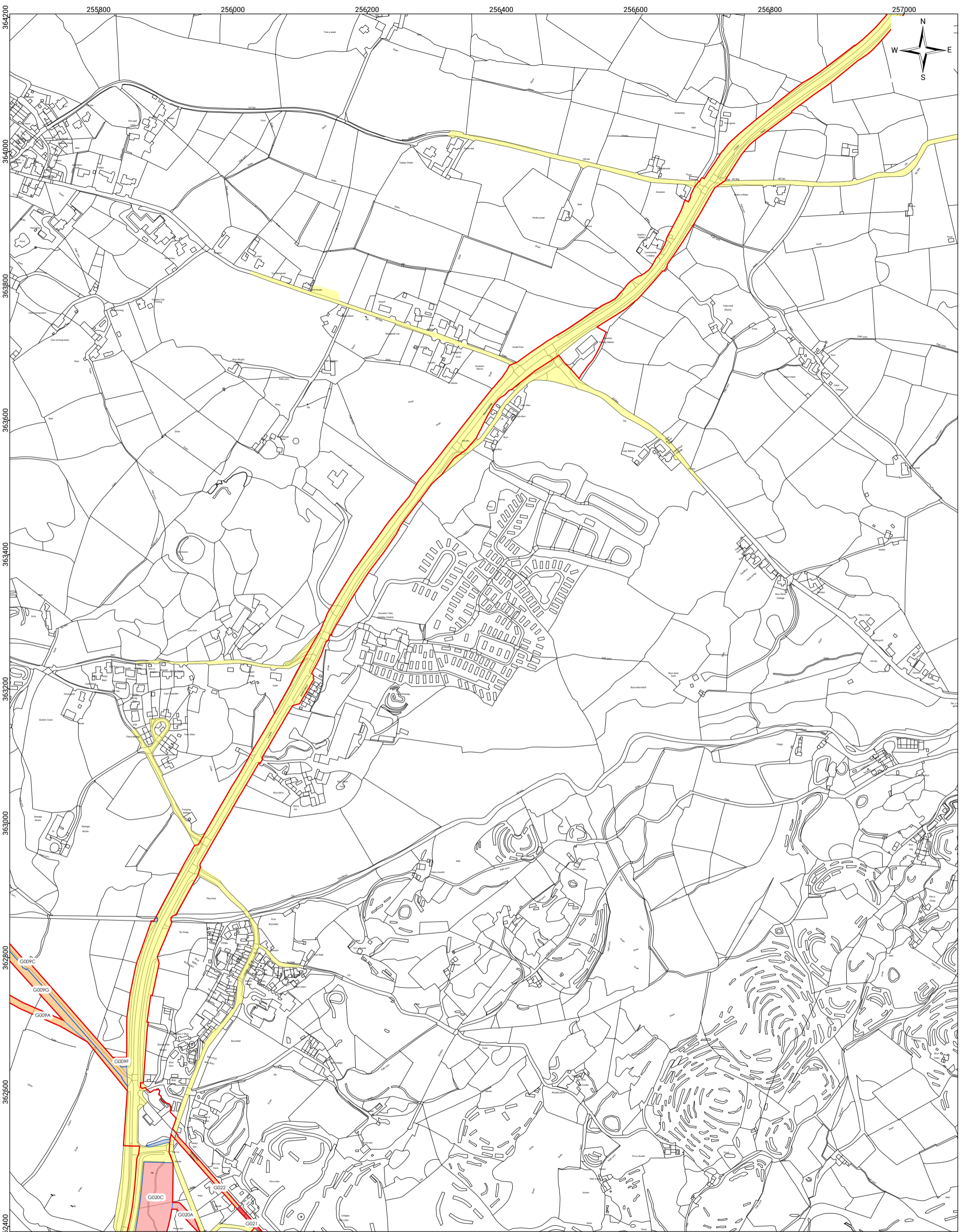
The Estates Office, Norman Court
Ashby de la Zouch,
Leicestershire, LE65 2UZ

01530 412821
<https://www.fishergerman.co.uk>
ashby@fishergerman.co.uk

© Crown copyright and database rights 2024
Ordnance Survey License Number AC0000849937.

THIS DRAWING IS PROTECTED BY COPYRIGHT.
IT MAY NOT BE REPRODUCED IN ANY FORM OR
BY ANY MEANS FOR ANY PURPOSE WITHOUT
WRITTEN PERMISSION OF FISHER GERMAN LLP
CHARTERED SURVEYORS
Information produced by HM Land Registry. Crown copyright and
database rights 2024

DRAWING REF:
NG-2024-11-GF-OWN-Pentir Dinorwig-
Highway-2



OVERVIEW WINDOW

0 105 210
Metres

REVISION: C FP. 105141-005

CLIENT: **nationalgrid**

SCHEME:
Dinorwig-Pentir

TITLE:
Plot Ownership Overview Plan

SCALE: 1:5,000 @ A3

DATE: 18/11/2024

LEGEND:

Red Line Boundary	G011	G022
Adopted Highway	G012	G023
G001	G013	G026
G002	G014	G027
G004	G016	G028
G005	G017	G029
G007	G018	G030
G008	G019	N/A
G009	G020	
G010	G021	

FISHER GERMAN

The Estates Office, Norman Court
Ashby de la Zouch,
Leicestershire, LE65 2UZ

01530 412821
<https://www.fishergerman.co.uk>
ashby@fishergerman.co.uk

© Crown copyright and database rights 2024
Ordnance Survey License Number AC0000849937.

Data

THIS DRAWING IS PROTECTED BY COPYRIGHT.
IT MAY NOT BE REPRODUCED IN ANY FORM OR
BY ANY MEANS FOR ANY PURPOSE WITHOUT
WRITTEN PERMISSION OF FISHER GERMAN LLP
CHARTERED SURVEYORS
Information produced by HM Land Registry. Crown copyright and
database rights 2024

DRAWING REF:
NG-2024-11-GF-OWN-Pentir Dinorwig-
Highway-3