






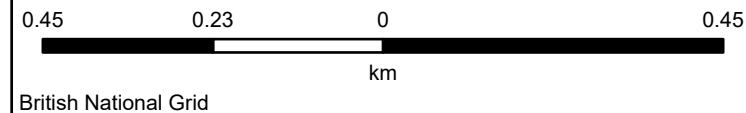


Flood Map for Planning - Detail
NRW Flood Risk - Defended Areas

- Legend**
-  Flood Defence Locations
 -  TAN15 Defended Zones
 -  Rivers
 -  Sea
 -  Rivers and Sea

Scale at A3: 1:10,000

Date: 29/11/2024



Disclaimer
<https://naturalresources.wales/flooding/disclaimer-for-our-flood-and-coastal-erosion-risk-maps/?lang=en>

© NRW/CNC. Some information derived from © UK Centre for Ecology & Hydrology © UKCEH, the Environment Agency © EA and Getmapping Plc and Bluesky International Limited, Defra, © Met Office and DARD Rivers Agency, © Cranfield University, © James Hutton Institute, © Ordnance Survey, © Land & Property Services. All rights reserved.