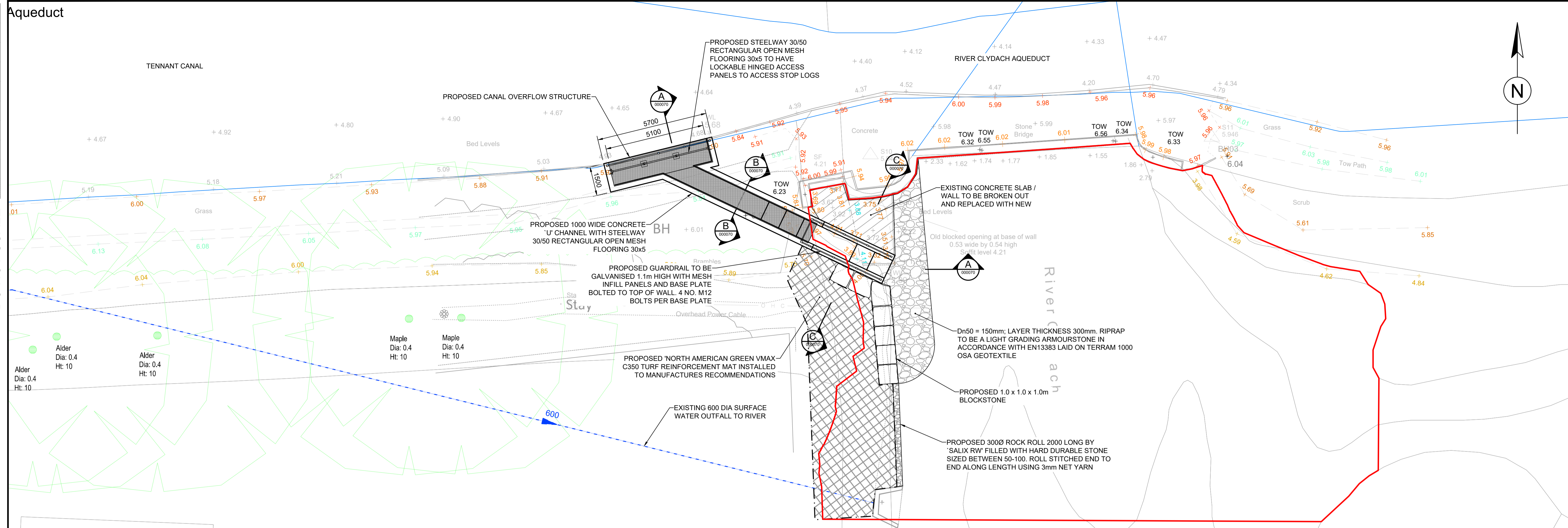
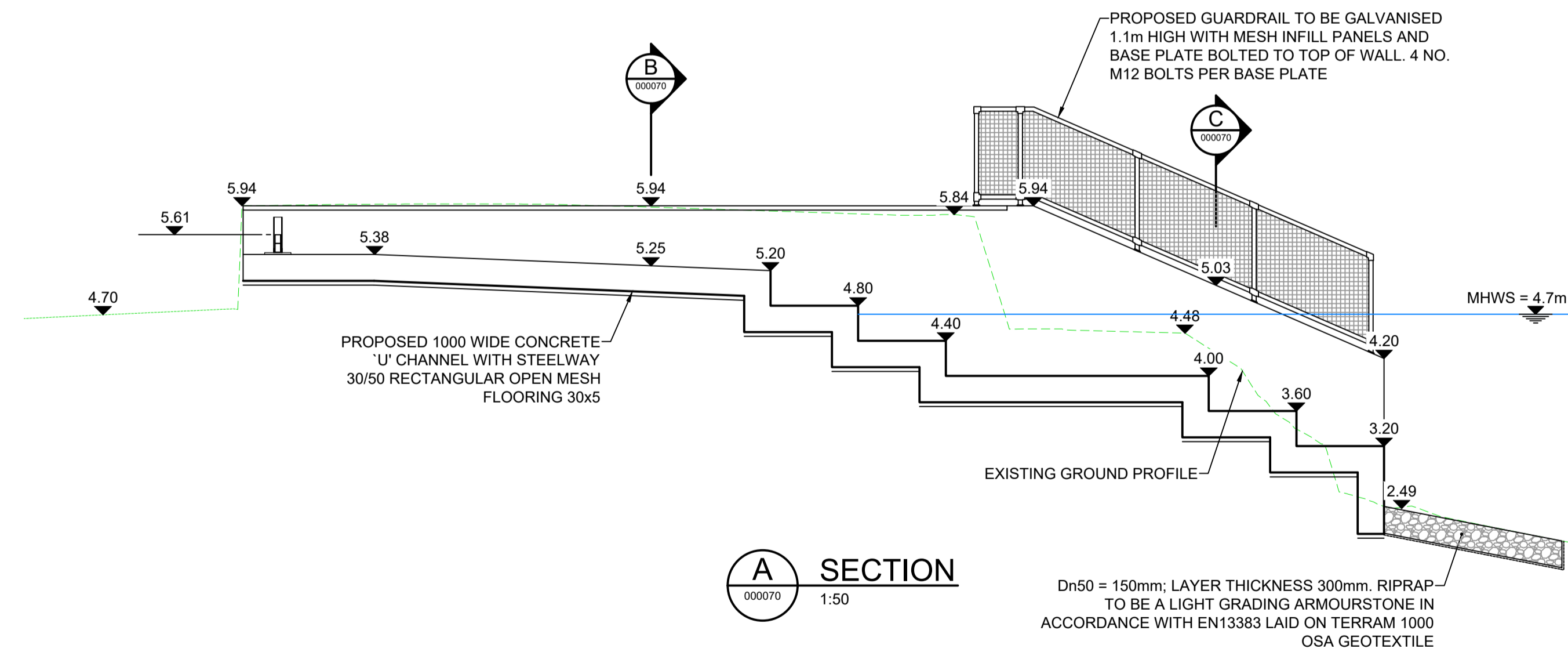


DO NOT SCALE

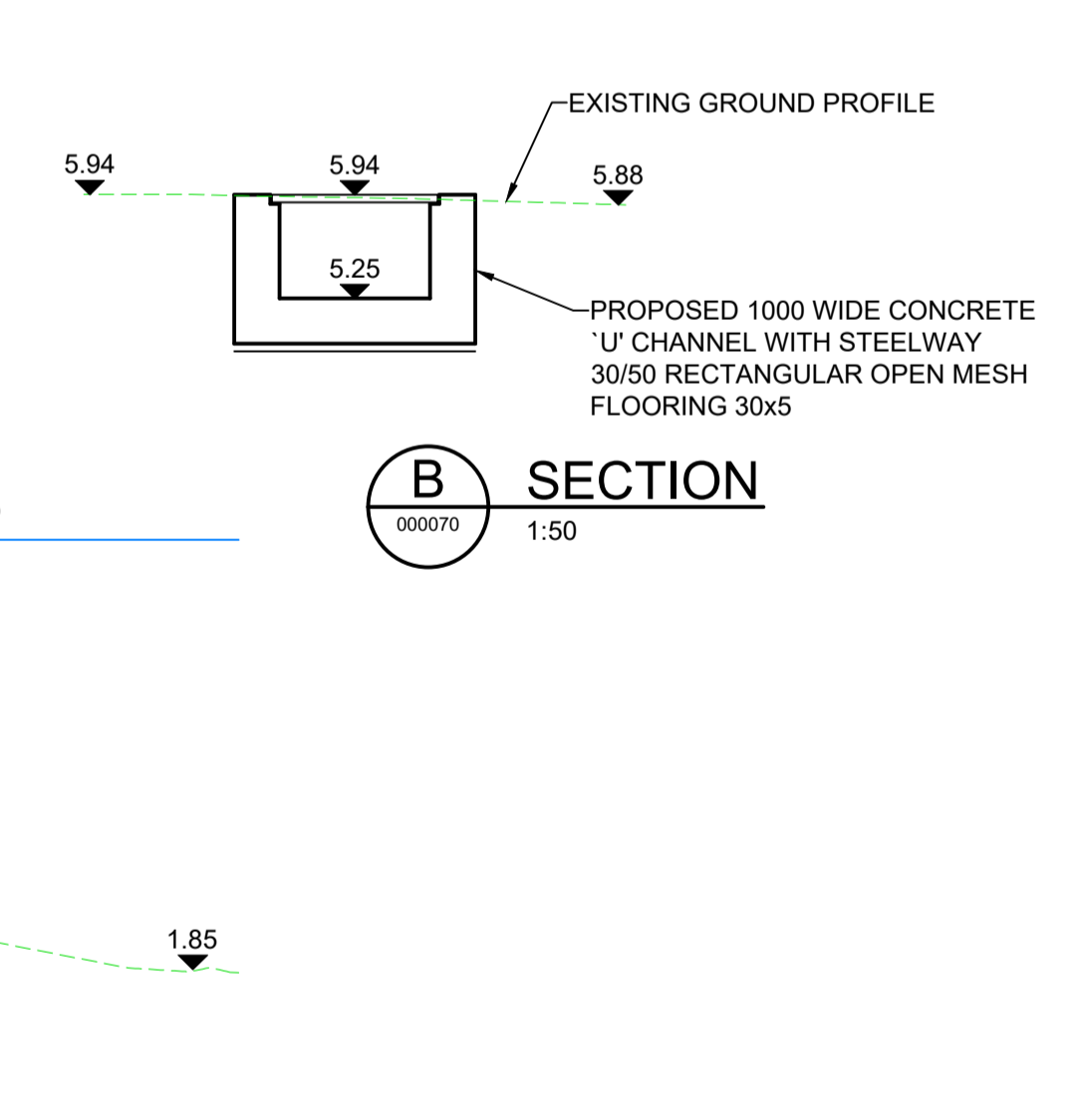
100  
0 10  
Millimetres



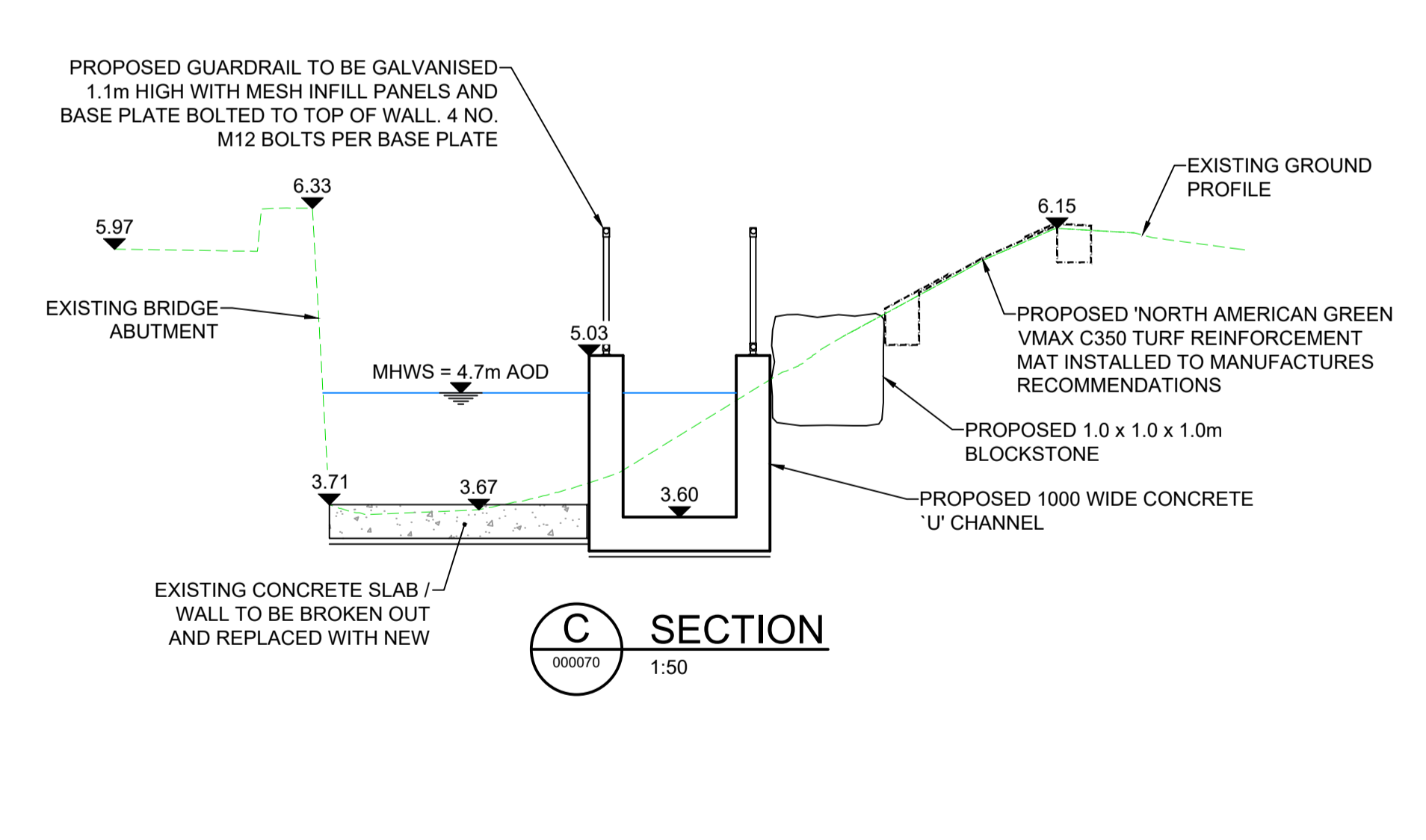
**PLAN**  
1:125



**A SECTION**  
1:50



**B SECTION**  
1:50



**C SECTION**  
1:50

This map is reproduced from Ordnance Survey material with the permission of Ordnance Survey on behalf of the Controller of Her Majesty's Stationery Office © Crown copyright. Unauthorised reproduction infringes Crown copyright and may lead to prosecution or civil proceedings. (Heath Port Talbot Council) - 100023392 - 2019

- NOTES**
- ALL DIMENSIONS ARE IN MILLIMETRES UNLESS OTHERWISE NOTED.
  - ALL LEVELS ARE IN METRES ABOVE ORDNANCE DATUM UNLESS OTHERWISE NOTED.

**LEGEND**

— MARINE LICENCE AREA (0.05Ha)

**SAFETY, HEALTH AND ENVIRONMENTAL INFORMATION**

In addition to the hazards/risks normally associated with the types of work detailed on this drawing, note the following significant residual risks (Reference shall also be made to the design hazard log).

Construction	None
Maintenance / Cleaning	None
Use	None
Decommissioning / Demolition	None

Description	Status	Revision	Drawn	Checked	Reviewed	Authorised	Issue Date
APPROVED - ORDERS / LICENSES	A2						

**SNC-LAVALIN**  
**ATKINS**

Member of the SNC-Lavalin Group  
Copyright © SNC Lavalin (2019) www.atkinsglobal.com

West Glamorgan House  
12 Orchard Street  
Swansea  
West Glamorgan  
SA1 5AD  
Tel: +44 (0)1792 641172  
Fax: +44 (0)1792 472019  
www.atkinsglobal.com

Project Title	CAENANT TERRACE		
Drawing Title	PROPOSED CANAL OVERFLOW GENERAL ARRANGEMENT		
Drawing Number	Project	Originator	Volume
NE04_001	- ATK	- GEN	-
Drawing Number	Project	Originator	Volume
SWMWREC	- DR - CD - 000070		
Original Size	Scale	Project Ref. No.	Sheet
A1	AS SHOWN	5192784	1 of 1
Rev.	C02		