

1 PLAN
SCALE 1: 100



2 AERIAL VIEW (APPROXIMATE)
SCALE 1: 100



3 PHOTO OF INLET STRUCTURE
SCALE 1: -

DO NOT SCALE
USE WRITTEN DIMENSIONS ONLY

The material contained in this drawing has been based upon the Ordnance Survey map by Severn Trent Water Limited by permission of Ordnance Survey on behalf of the Controller of Her Majesty's Stationery Office.
© Crown copyright - Severn Trent Water Ltd - Licence number - WU298522
Document users, other than Severn Trent Water Business users, are advised that this document is provided for reference purpose only and no further copies should be made from it.

HEALTH & SAFETY
SIGNIFICANT RESIDUAL RISKS

REV	DETAILS OF CHANGE	DRN	CHKD	APPD	DATE
ORIGINATOR	JRC/TW	DRAWN	AH	DATE	14/11/2018



THIS DRAWING IS THE PROPERTY OF
SEVERN TRENT WATER Ltd.
AND MUST NOT BE COPIED OR REPRODUCED
WITHOUT THEIR WRITTEN PERMISSION.

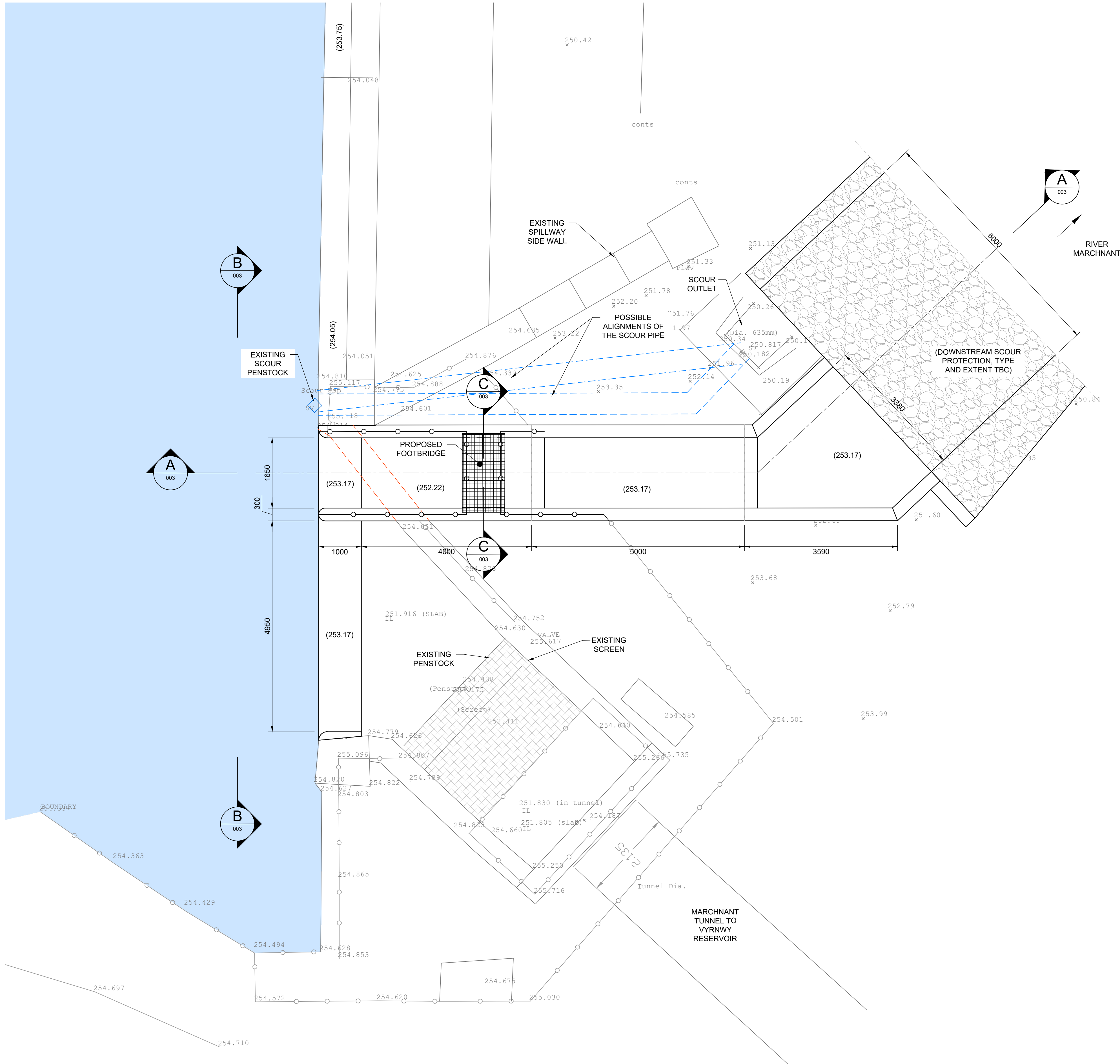
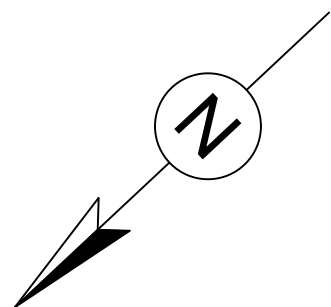
SITE FLOC ID: 13152-WS1-CON1-002-002-Vyrnwy Reservoir

PROJECT TITLE
MARCHNANT WEIR
UPGRADE WORKS - DETAILED DESIGN

DRAWING TITLE
GENERAL ARRANGEMENT
-
-

ISSUE STATUS
FIT FOR INFORMATION

SCALE	DRG NO	REV	ORIGINAL SHEET SIZE
1 : 500	A6W-11300-CU-23 001	A	A1



1 PLAN
034 SCALE 1: 50

DO NOT SCALE
USE WRITTEN DIMENSIONS ONLY

The material contained in this drawing has been based upon the Ordnance Survey map by Severn Trent Water Limited by permission of Ordnance Survey on behalf of the Controller of Her Majesty's Stationary Office.
© Crown copyright - Severn Trent Water Ltd - Licence number - WU298522
Document users, other than Severn Trent Water Business users, are advised that this document is provided for reference purpose only and no further copies should be made from it.

HEALTH & SAFETY
SIGNIFICANT RESIDUAL RISKS

REV	DETAILS OF CHANGE	DRN	CHKD	APPD	DATE
ORIGINATOR	JRC/TW	DRAWN	AH	DATE	14/11/2018



THIS DRAWING IS THE PROPERTY OF
SEVERN TRENT WATER Ltd.
AND MUST NOT BE COPIED OR REPRODUCED
WITHOUT THEIR WRITTEN PERMISSION.

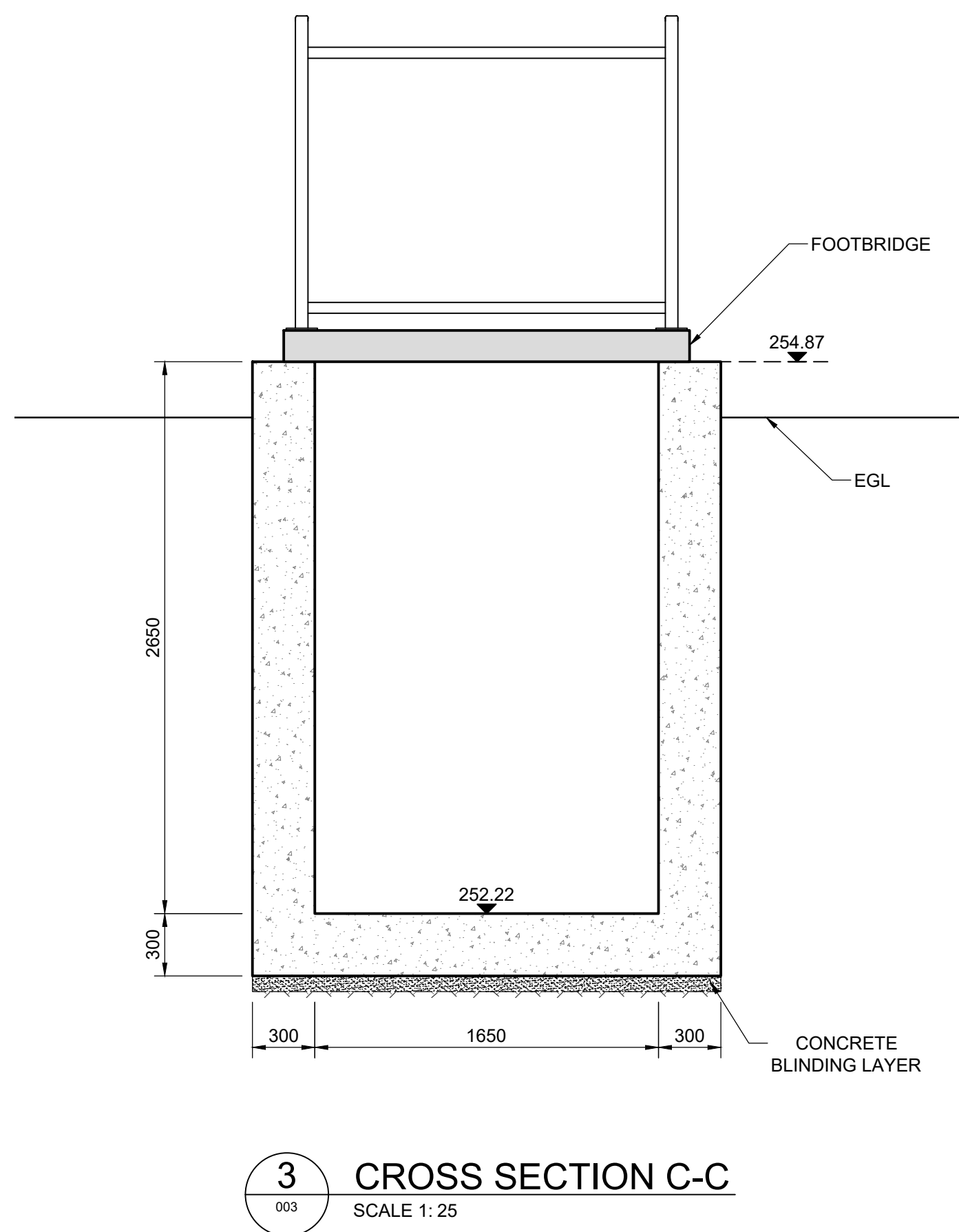
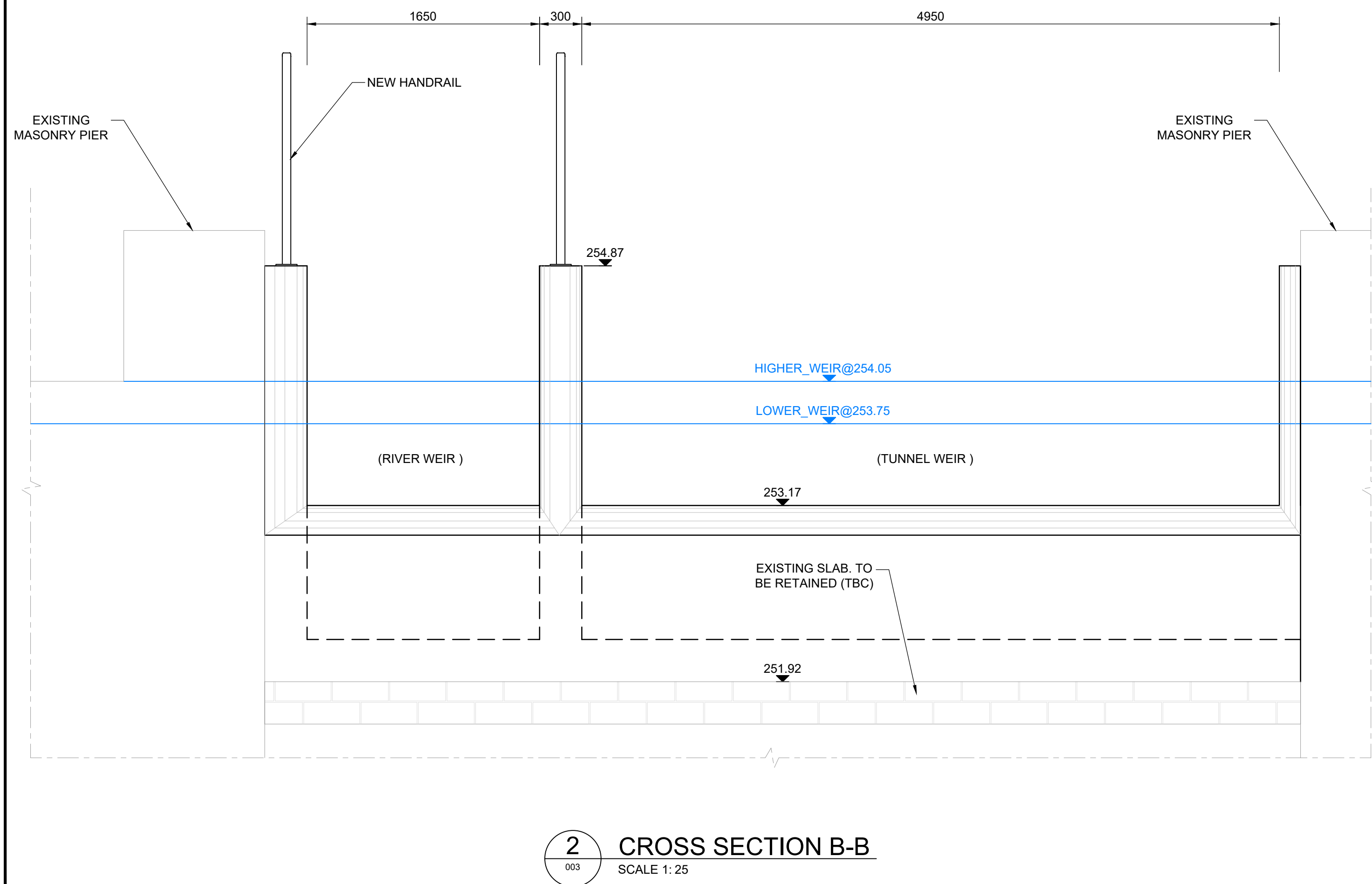
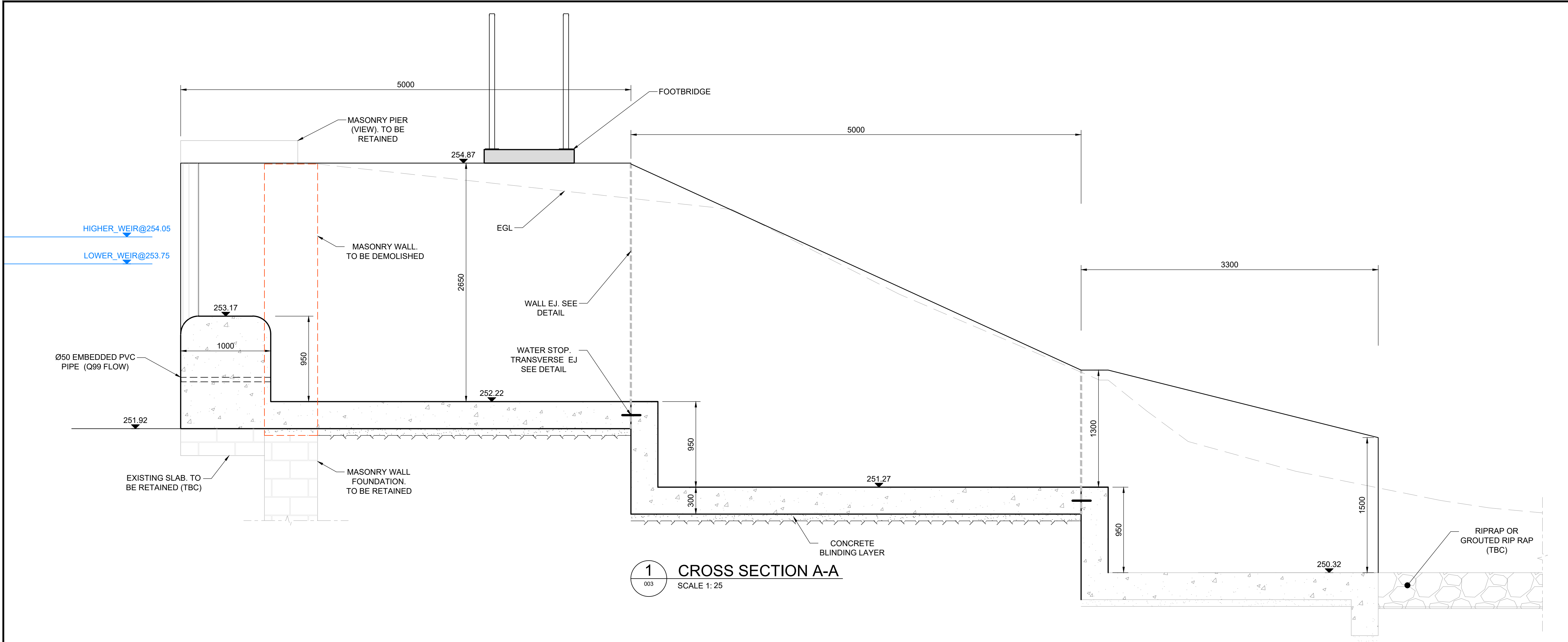
SITE FLOC ID: 13152-WS1-CON1-002-002-Vyrnwy Reservoir

PROJECT TITLE
MARCHNANT WEIR
UPGRADE WORKS - DETAILED DESIGN

DRAWING TITLE
PLAN
-
-

ISSUE STATUS
FIT FOR INFORMATION

SCALE	DRG NO	REV	ORIGINAL SHEET SIZE
1 : 500	A6W-11300-CU-23 002	A	A1



DO NOT SCALE
USE WRITTEN DIMENSIONS ONLY

The material contained in this drawing has been based upon the Ordnance Survey map by Severn Trent Water Limited by permission of Ordnance Survey on behalf of the Controller of Her Majesty's Stationary Office.
© Crown copyright - Severn Trent Water Ltd - Licence number - WU298522
Document users, other than Severn Trent Water Business users, are advised that this document is provided for reference purpose only and no further copies should be made from it.

HEALTH & SAFETY
SIGNIFICANT RESIDUAL RISKS

REV	DETAILS OF CHANGE	DRN	CHKD	APPD	DATE
ORIGINATOR	JRC/TW	DRAWN	AH	DATE	14/11/2018
<div><div><div>HAFREN</div><div>DYFRDWWY</div><div>severn dee</div></div><div>THIS DRAWING IS THE PROPERTY OF SEVERN TRENT WATER Ltd. AND MUST NOT BE COPIED OR REPRODUCED WITHOUT THEIR WRITTEN PERMISSION.</div></div>					
SITE FLOC ID: 13152-WS1-CON1-002-002-Vyrnwy Reservoir					
PROJECT TITLE: MARCHNANT WEIR UPGRADE WORKS - DETAILED DESIGN					
DRAWING TITLE: CROSS SECTIONS					
ISSUE STATUS: FIT FOR INFORMATION					
SCALE: 1:25	DRG NO: A6W-11300-CU-23 003	REV: A	ORIGINAL SHEET SIZE: A1		