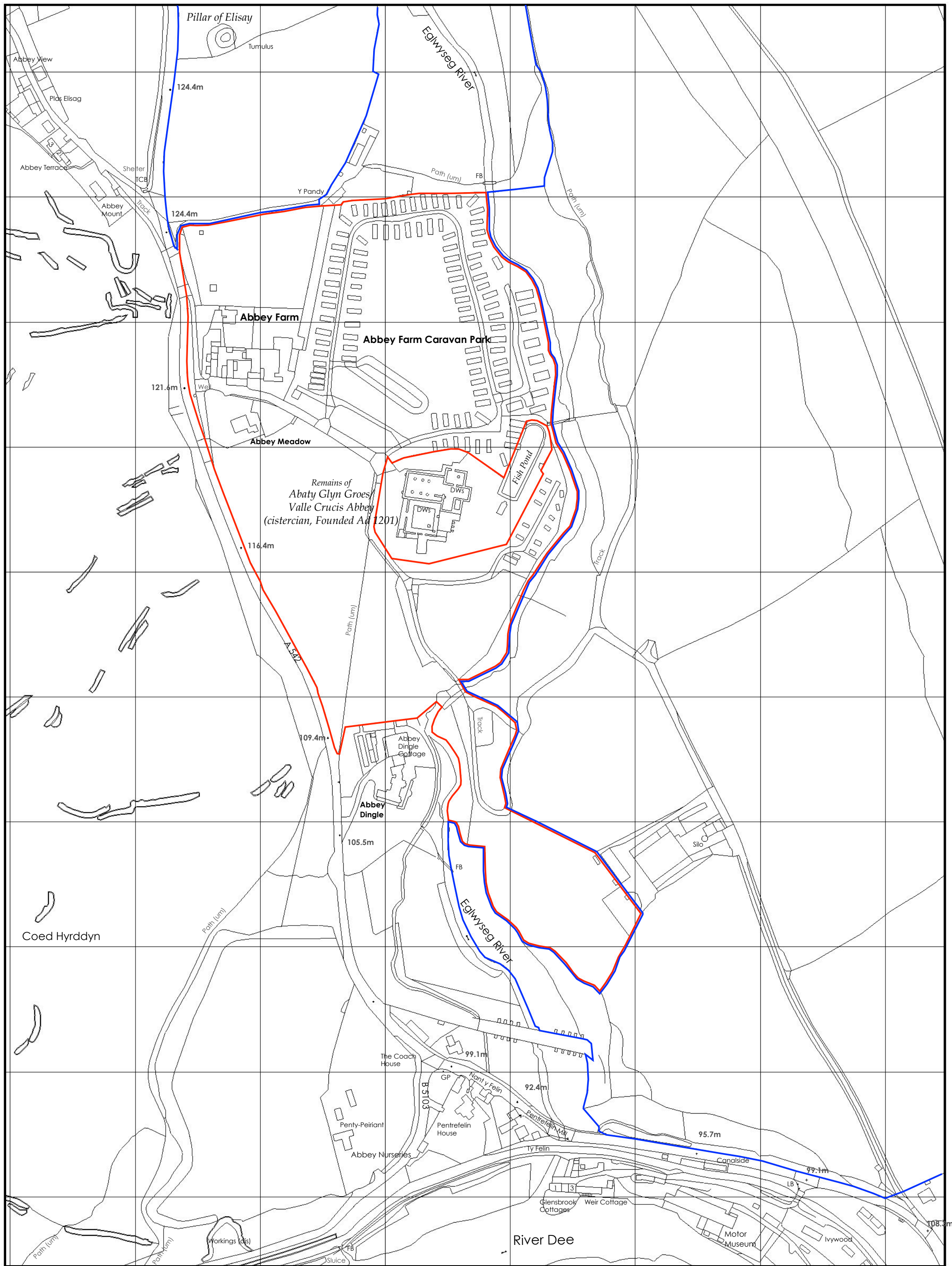


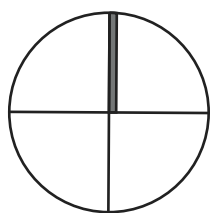
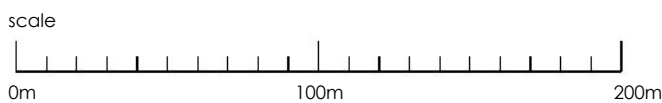
GENERAL NOTES.  
THIS DRAWING HAS BEEN PREPARED FOR SCHEMATIC PURPOSES ONLY FROM EXISTING NON-DIMENSIONED INFORMATION.  
ALL DIMENSIONS TO BE CHECKED ON SITE BEFORE COMMENCEMENT OF ANY WORKS OR SHOP DRAWINGS.  
ALL DIMENSIONS TO BE CHECKED ON SITE BEFORE COMMENCEMENT OF ANY WORKS. FLOOR AND GROUND LEVEL ARE INDICATIVE ONLY AND TO BE CONFIRMED BY CONTRACTOR ON SITE.  
SIZES AND DIMENSIONS TO ANY STRUCTURAL ELEMENTS AND SERVICE ELEMENTS ARE INDICATIVE ONLY. SEE STRUCTURAL ENGINEERS/SERVICES ENGINEERS DRAWINGS FOR ACTUAL SIZES/DIMENSIONS.  
THIS DRAWING IS TO BE READ IN CONJUNCTION WITH ALL OTHER ARCHITECT'S DRAWINGS, SPECIFICATIONS AND OTHER CONSULTANT'S INFORMATION.  
ALL DRAWINGS ARE NOT FOR CONSTRUCTION UNLESS SPECIFICALLY MARKED FOR THIS PURPOSE. DO NOT SCALE FROM THIS DRAWING. QUERIES TO BE DIRECTED TO THE ARCHITECT.

LEGEND

- APPLICATION BOUNDARY  
UNDER SAME OWNERSHIP



Crown Copyright 2021. Licensed Ordnance Survey (OS) reference: 100023463.  
 Reproduction in whole or part is prohibited without the permission of Ordnance Survey.



revision	date	description



form:form  
architects

Studio in The Fields, Wicott Marsh,  
Nesscliffe, Shropshire, SY4 1BN  
t: +44(0)1743 41707 m: +44(0)7742 96844  
e: info@formformarchitects.com  
w: formformarchitects.com

client	ABBEY FARM		
project	ABBEY FARM DEVELOPMENT MASTERPLAN, LLANTYSILLIO, LLANGOLLEN, LL20 8DD		
title	PLANS; LOCATION PLAN		
drawing no.	010	rev.	job no. 200902
scale	1:2500 @ A1	status	PLANNING; PRE-APP
date	18 Feb 22	drawn	sph
checked		checked	
This drawing and building work depicted are the copyright of form:form architects Ltd and may not be reproduced or otherwise used without permission.			