

Nant Llyn Glan Gors, Llanrhychwyn, Llanrwst

Stage 1 Geomorphology Survey Report

Survey was conducted on the 31/08/2024 at 11.30 a.m.


Please see corresponding map – Nant Llyn Glan Gors Geomorphology Location Map.pdf

| | |
|------------------------|----------------|
| 1 – Temporary Compound | SH 78241 61586 |
| 2 - Intake | SH 78255 61608 |
| 3 | SH 78298 61617 |
| 4 | SH 78396 61610 |
| 5 | SH 78479 61580 |
| 6 | SH 78539 61566 |
| 7 | SH 78573 61564 |
| 8 - Powerhouse | SH 78591 61575 |
| 9 - Outfall | SH 78601 61567 |
| 10 – Pipe Route | SH 78385 61661 |
| 11 – Pipe Route | SH 78547 61609 |
| 12 – Cable Route | SH 78562 61880 |
| | |
| | |
| | |

1. Temporary Compound - SH 78241 61586




2. Intake - SH 78255 61608





Intake location – looking downstream

3. SH 78298 61617




4. SH 78396 61610




5. SH 78479 61580



6. SH 78539 61566



7. SH 78573 61564



8. SH 78591 61575 – Powerhouse location



9. SH 78601 61567



10. SH 78385 61661



11. SH 78547 61609



12. SH 78562 61880

