



Legend

- National Parks
- Marine Conservation Zone
- Source Protection Zones Individual**
 - Zone I - Inner Protection Zone
 - Zone II - Outer Protection Zone
 - Zone III - Total Catchment
 - Zone of Special Interest
- Local Wildlife Sites (SINCs)
- Areas of Outstanding Natural Beauty England
- Ancient Woodland Inventory 2011**
 - Ancient Semi Natural Woodland
 - Restored Ancient Woodland Site
 - Plantation on Ancient Woodland Site
 - Ancient Woodland Site of Unknown Category
- Scheduled Monuments
- Detailed River Network**

Notes

Broad-leaved semi-natural woodland. To the west is a small area of broad-leaved woodland plantation SINC- 93 meters.

Restored Ancient Woodland Site - 109 meters.



0.2 0 0.08 0.2 Kilometers

British_National_Grid

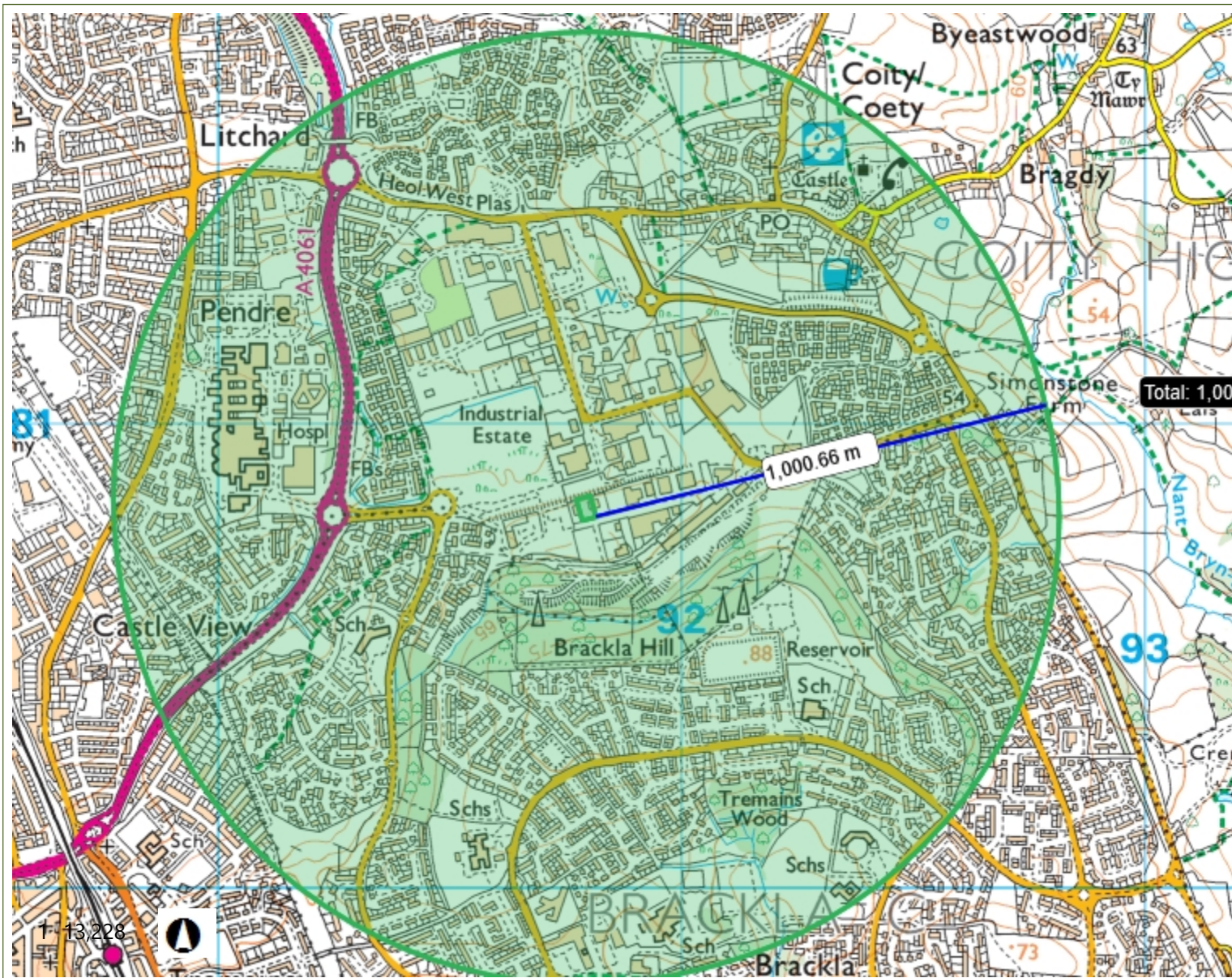


Legend

- Special Areas of Conservation
- Ramsar Sites
- Proposed Special Protection Areas
- Special Protection Areas
- Proposed Special Areas of Conservation
- Permit Application Point
 - Application
 - Permit
- Permit Application Line
 - Application
 - Permit
- Permit Application Polygon
 - Application
 - Permit

Notes

none.



0.7 0 0.34 0.7 Kilometers

British_National_Grid

© Crown Copyright and database rights Ordnance Survey, Natural Resources Wales, 100019741, 2015. ©
Hawlfraint y Goron a hawl cronfa ddata Arolwg Ordnans Cyfoeth Naturiol Cymru, 100019741, 2015. This
map is a user generated static output from an Internet mapping site and is for reference only. Data layers
that appear on this map may or may not be accurate, current, or otherwise reliable.

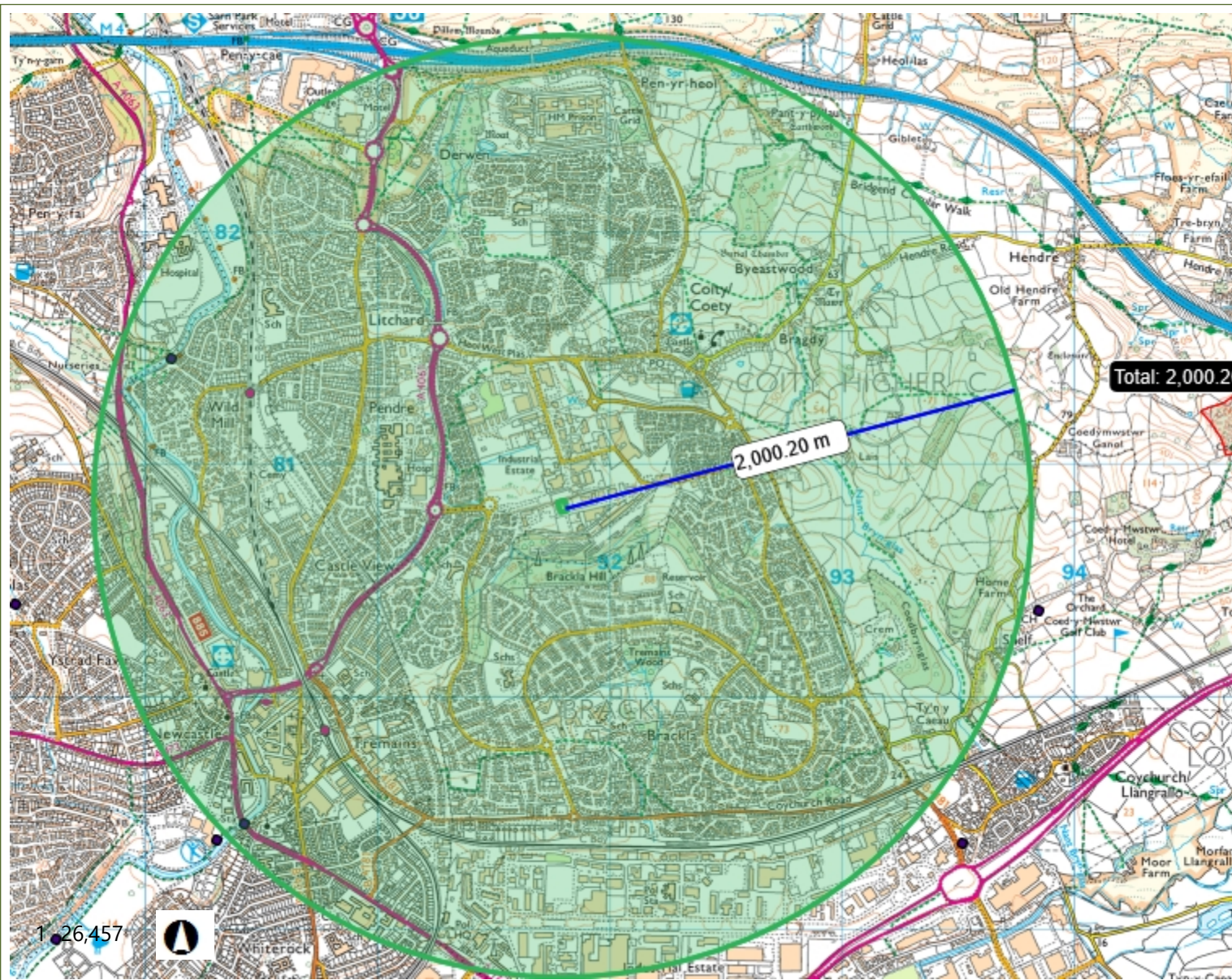


Legend

- Sites of Special Scientific Interest
- Permit Application Point
 - Application
 - Permit
- Permit Application Line
 - Application
 - Permit
- Permit Application Polygon
 - Application
 - Permit

Notes

none.










1.3 0 0.67 1.3 Kilometers

British_National_Grid

© Crown Copyright and database rights Ordnance Survey, Natural Resources Wales, 100019741, 2015. ©
Hawlfraint y Goron a hawl cronfa ddata Arolwg Ordans, Cyfoeth Naturiol Cymru, 100019741, 2015. This
map is a user generated static output from an Internet mapping site and is for reference only. Data layers
that appear on this map may or may not be accurate, current, or otherwise reliable.



Legend

-  Sites of Special Scientific Interest
- Permit Application Point
 -  Application
 -  Permit
- Permit Application Line
 -  Application
 -  Permit
- Permit Application Polygon
 -  Application
 -  Permit

Notes

Housing estates:
Maes Dewi Pritchard- 227 meters.
Maes Talcen – 322 meters.
St illyds close – 463 meters.



0.3 0 0.17 0.3 Kilometers
British_National_Grid

© Crown Copyright and database rights Ordnance Survey, Natural Resources Wales, 100019741, 2015. ©
Hawlfraint y Goron a hawl cronfa ddata Arolwg Ordnans Cyfoeth Naturiol Cymru, 100019741, 2015. This
map is a user generated static output from an Internet mapping site and is for reference only. Data layers
that appear on this map may or may not be accurate, current, or otherwise reliable.

Flood Risk Maps
PAN-027298 flood risk

Legend

Flood Risk from Rivers

- High
- Medium
- Low

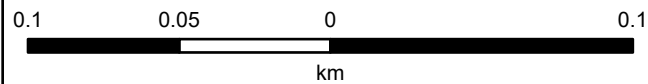
Flood Risk from the Sea

- High
- Medium
- Low

Flood Risk from Surface Water & Small Watercourses

- High
- Medium
- Low

Risk Level Under Review



British National Grid

Disclaimer
<https://naturalresources.wales/flooding/disclaimer-for-our-flood-and-coastal-erosion-risk-maps/?lang=en>

Contains OS data © Crown Copyright and database right 2020

Scale at A3: 1:2,500

Date: 21/02/2025

© NRW/CNC. Some information derived from © UK Centre for Ecology & Hydrology © UKCEH, the Environment Agency © EA and Getmapping Plc and Bluesky International Limited, Defra, © Met Office and DARD Rivers Agency, © Cranfield University, © James Hutton Institute, © Ordnance Survey, © Land & Property Services. All rights reserved.