





































21, The Crescent,  
Cwmndare,  
Aberdare,  
Mid Glamorgan  
CF44 8TN.  
Telephone/Fax (01685) 871944

A diagram of a triangle. One of its interior angles is labeled 'a'. The exterior angle formed by extending the side adjacent to angle 'a' is labeled 'b'.

	EARTH ROD		FIRE HYDRANT
	WATER CANNON		GPS STATION
	BIN		GAU
	BOLLARD		GA VALVE
	B TELECOM MHOLE		HYDRANT VALVE
	CCIV POST		INSPECTION COVER
	RAIN WATER PIPE		INTERCOM POINT
	DRAIN PIT CHAMBER		JUNCTION BOX
	ELEC. MKR.		LAMP LAMP
	GATE POST		MANHOLE CIRCULAR
	MAN HOLE		GA MARKER
	TREE		MARKER
	TOP BASE LEVEL		POST
	TELEGRAPH POST		RODDING EYE
	PLATE LEVEL		ROLLER
	TOP + SLEEPER		ROAD SIGN
	TOP OF WALL		SPOT LEVEL
	ELECTRIC POLE		STOP VALVE

	151L
	ARROW RIGHT
	ARROW AHEAD
	ARROW LEFT
	ARMO BARRIER
	ARROW RIGHT
	BOTTOM BANK
	BENCH BUILDING
	BASE PLATE
	BASE WALL
	CHANNEL
	CABINET
	C_BOARDED_FENCE
	CONCRETE
	CHANGE SURFACE
	CANOPY
	OVER HEAD LINE
	DRAIN
	EDGE OVERGROWTH
	FENCE
	FOOTPATH
	PALASADE FENCE
	GATE
	IC
	DUCT LINE
	POST & RAIL
	ROAD SIGN
	TOP OF BANK
	TOP OF DITCH
	THRESHOLD
	TOP OF KERB
	TRACK
	TOP OF WALL
	VERGE
	VISI RAIL
	SITE BOUNDARY

C	29/03/23	Details added		
S	20/03/23	Details added		
REV'S	DATE	AMENDMENT	BY	CHK'D

<u>CLIENT</u>	Mason Bros Quarry Products The Norton Yard Lampeter Velfry Narberth Pembs. SA67 8UL
---------------	--

DRAWING TITLE & SCHEME

Topographic Survey Update  
Tangiers Farm, Shale Extraction  
Haverfordwest  
Pemb.  
December 2023  
Permit plan showing designated working area.

Drawing Number MB_19122023_2D_C		Drawn By : DB
Date : 20/12/2023	Scale 1 : 500 (A0)	Checked : 0000