

A. Environmental Constraints Mapping

Figure A.1: Designated Heritage Assets within 1km of the Site

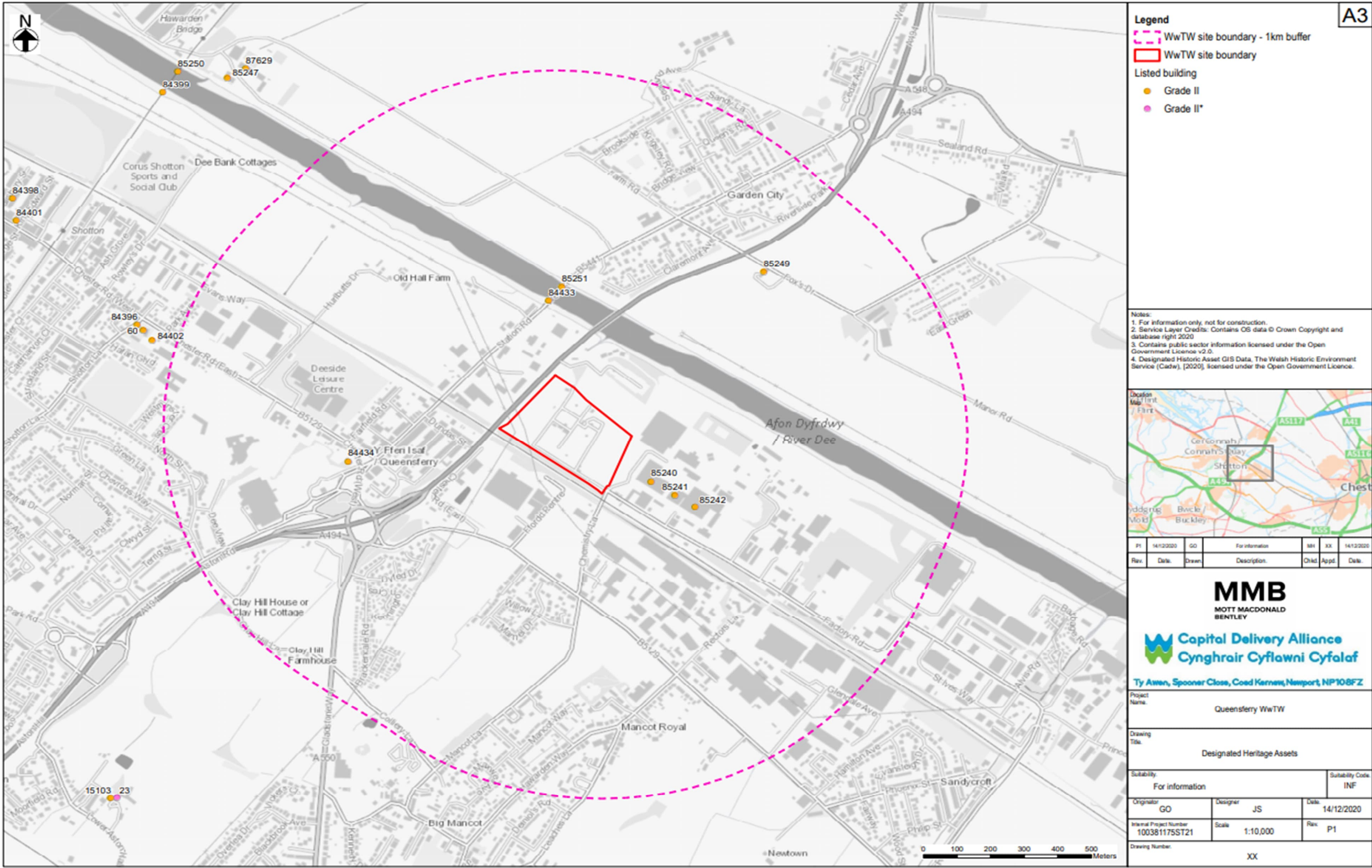


Figure A.2: Designated Sites within 2km

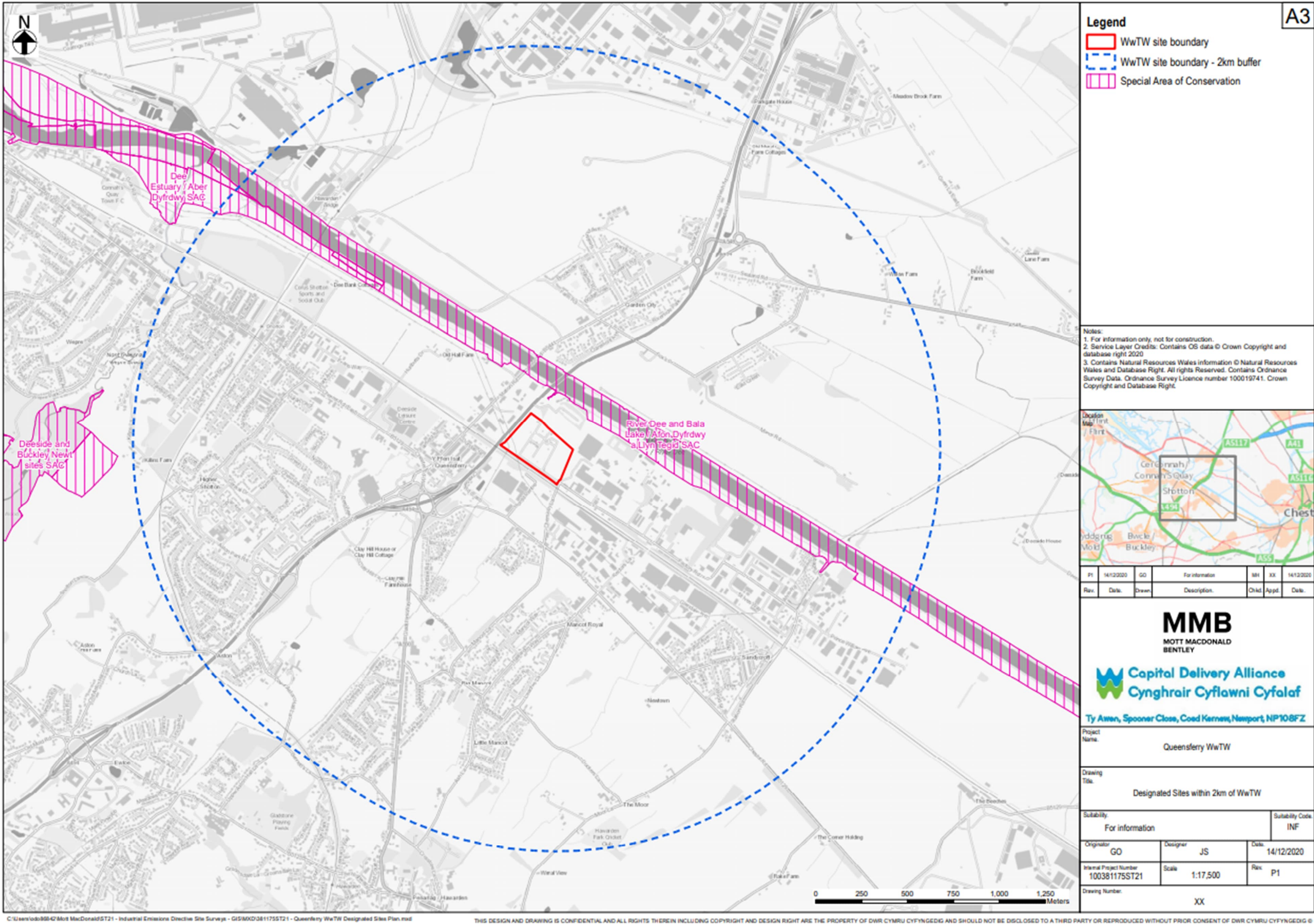


Figure A.3: Designated Sites within 10km

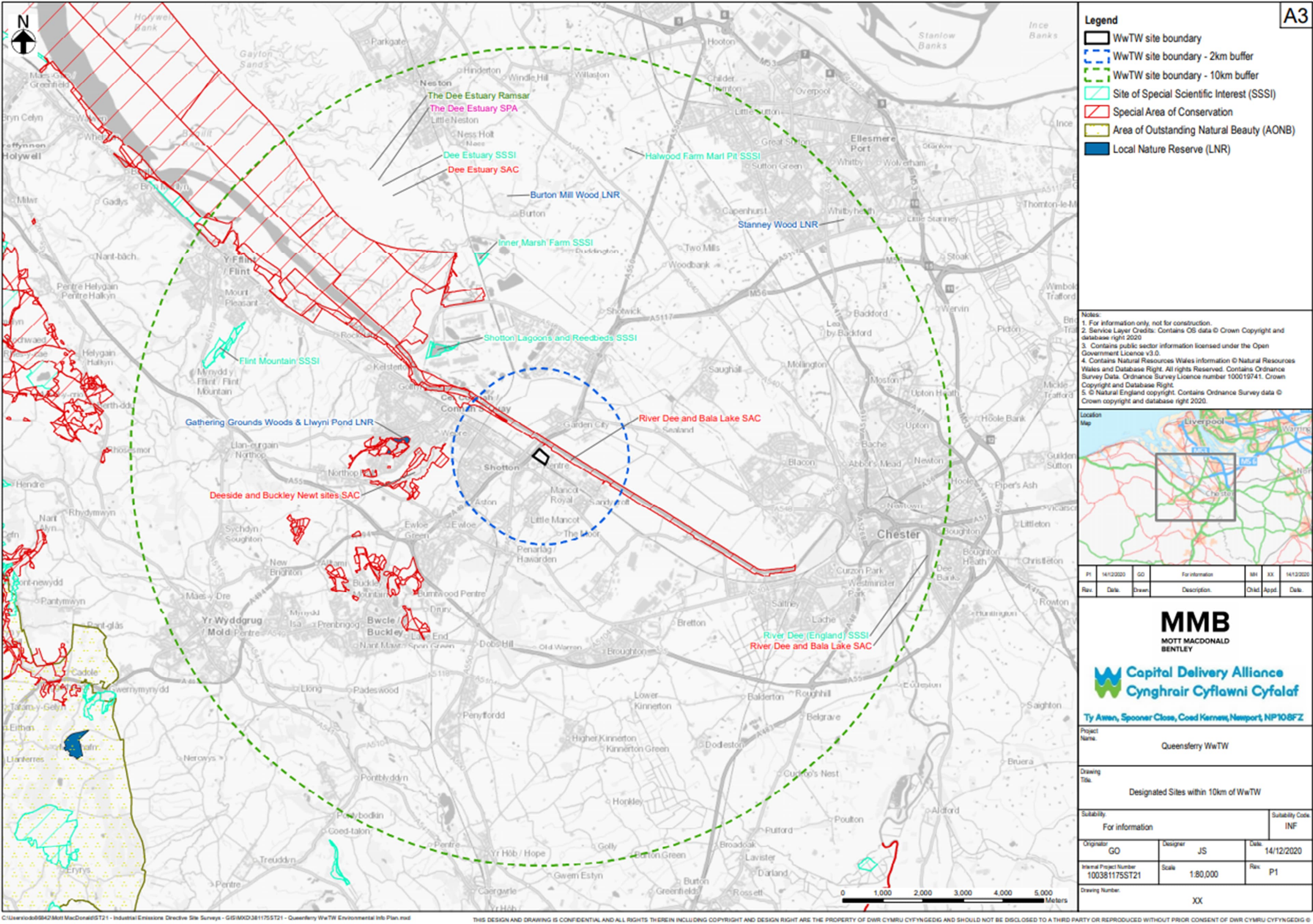


Figure A.4: Human Receptors within 1km

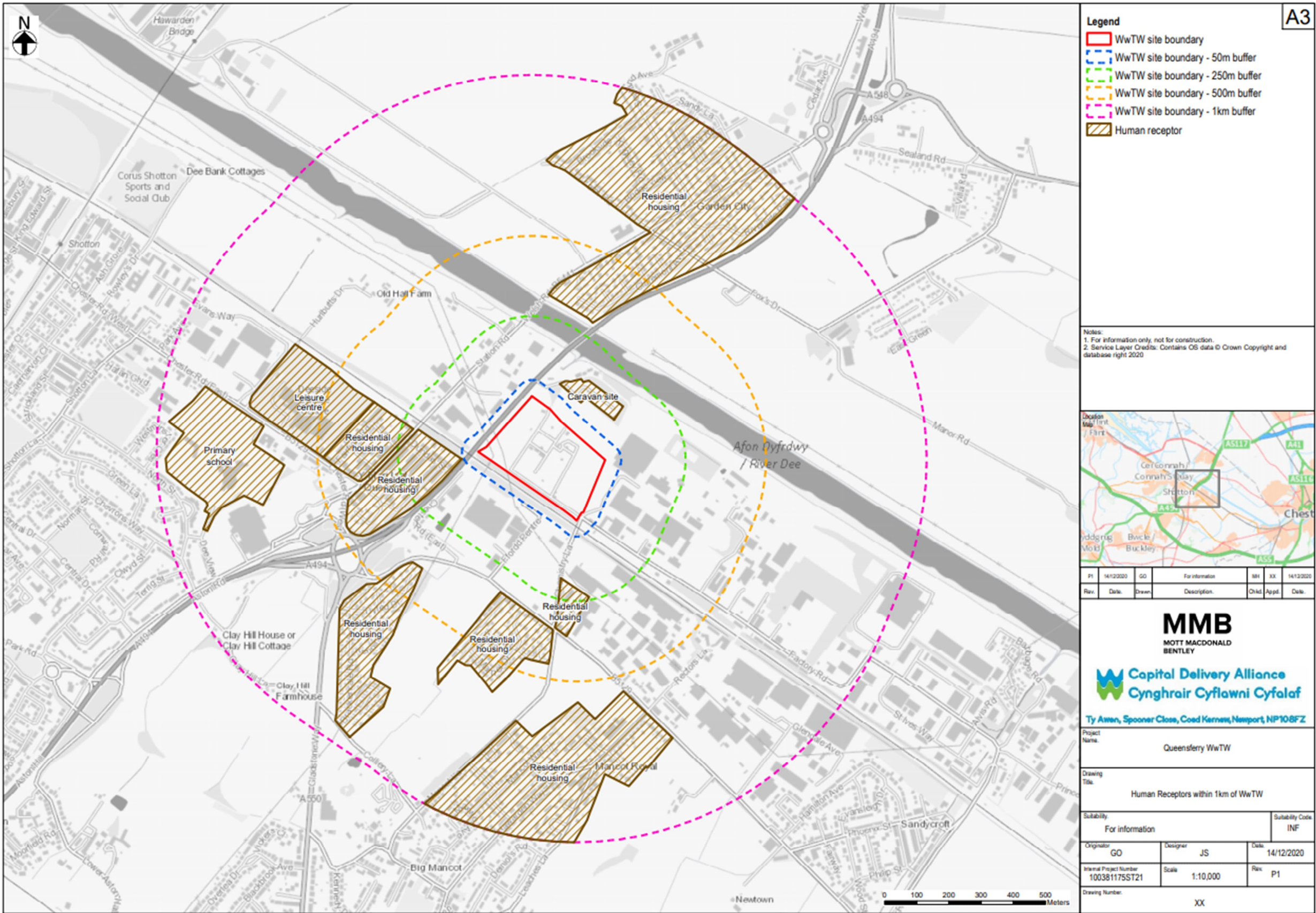
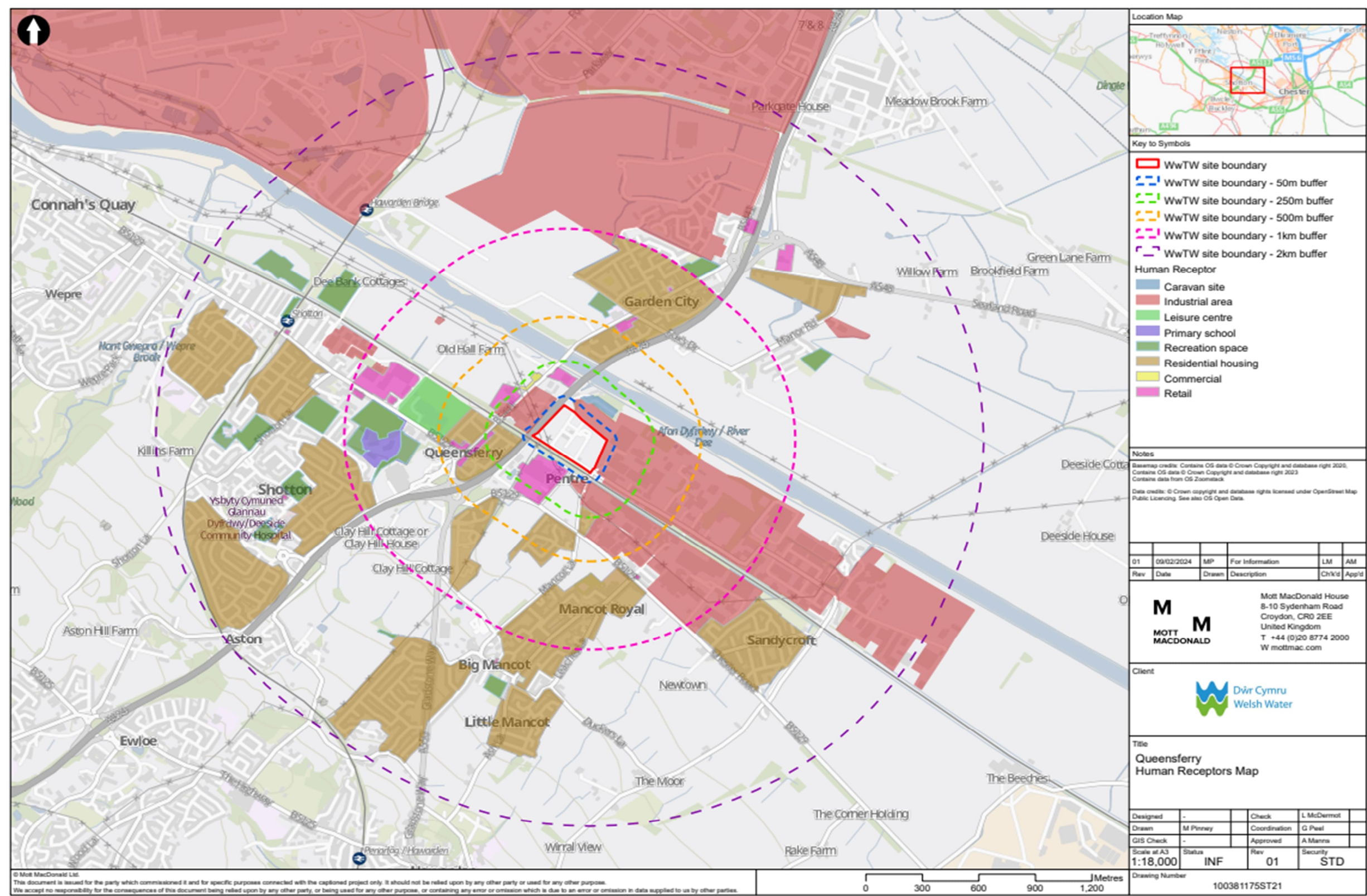
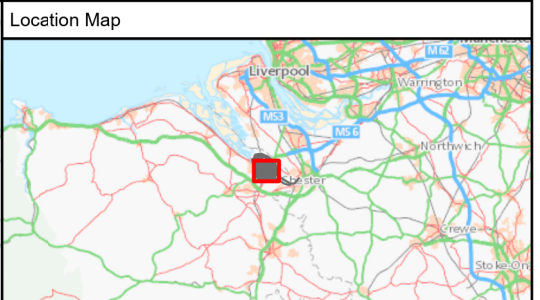
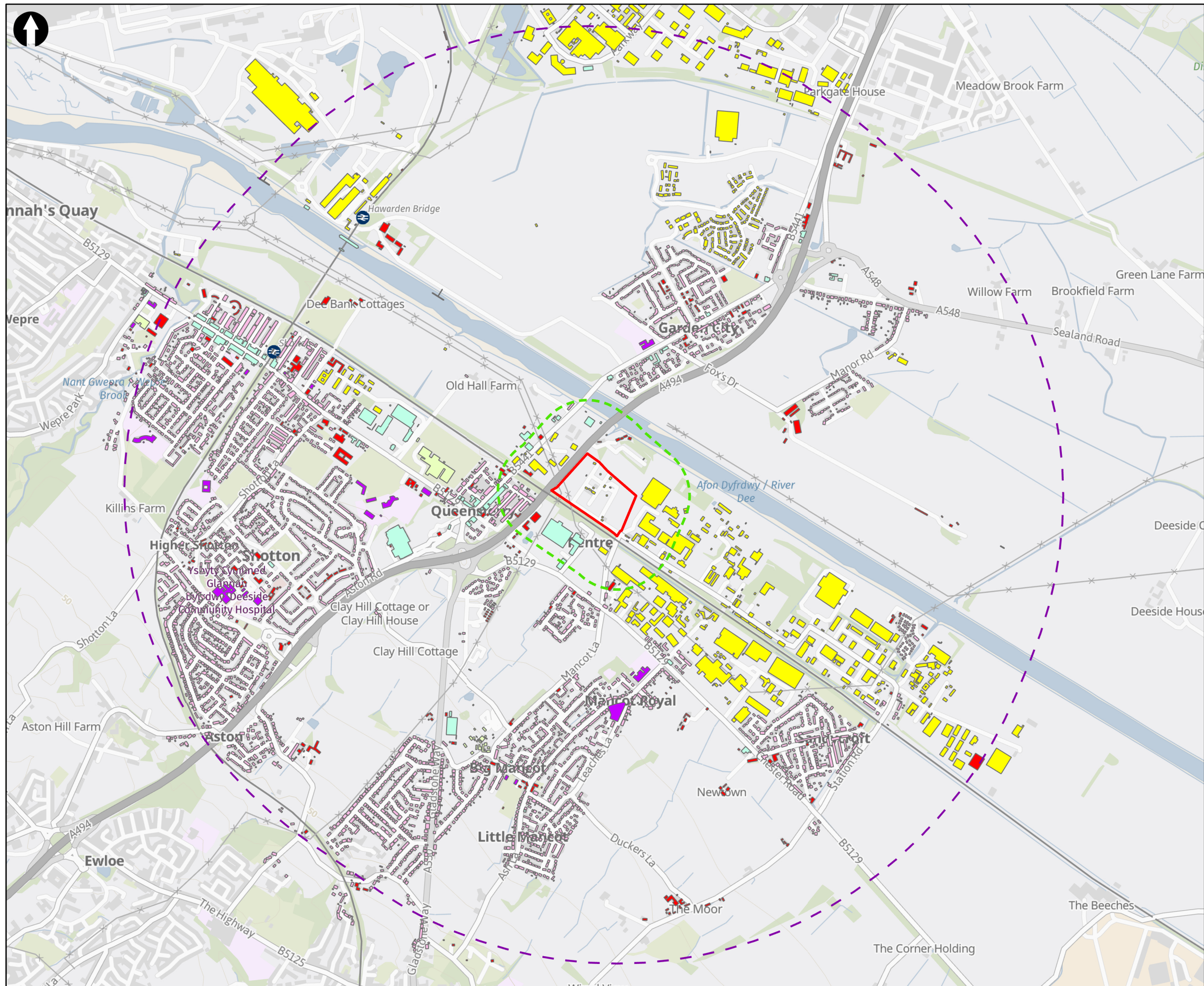











Figure A.5: Human Receptors within 2km





Key to Symbols

-  Site Boundary
-  250m Buffer - Limit of Bioaerosol Effects
-  2km Buffer
-  Building (Unclassified)
-  Commercial
-  Community Buildings
-  Indoor recreation
-  Industrial
-  Residential

Notes

Basemap credits: Contains OS data © Crown Copyright and database right 2020,
Contains OS data © Crown Copyright and database right 2023
Contains data from OS Zoomstack
Land Use:
Content derives in part from OpenStreetMap under the Open Commons Open
Database License: <https://opendatacommons.org/licenses/odbl/1.0/>
Any rights in individual contents of the database are licensed under the Database
Contents License. For full details please refer to:
<https://www.openstreetmap.org/copyright>

Content derives in part from Crop Map of England 2021
© Crown copyright 2021
You may re-use this information (excluding logos) free of charge in any format or
medium, under the terms of the Open Government Licence v.3. To view this licence
visit:
www.nationalarchives.gov.uk/doc/open-government-licence/version/3/

Content derives in part from OS Open Zoomstack under the Open Government
Licence:
<https://www.nationalarchives.gov.uk/doc/open-government-licence/version/3/>

01	02/10/2024	GT	For Information	AM	AM
Rev	Date	Drawn	Description	Ch'k'd	App'd

M **M**
MOTT
MACDONALD

Mott MacDonald House
8-10 Sydenham Road
Croydon, CR0 2EE
United Kingdom
T +44 (0)20 8774 2000
W mottmac.com

Client



Title

Queensferry
Sensitive Receptors (2km)

Designed	-	Check	A Manns
Drawn	G Timms	Coordination	G Peel
GIS Check	-	Approved	A Manns
Scale at A3 1:17,000	Status INF	Rev 01	Security STD

Drawing Number
100381175-006-MMD-00-XX-DR-Y-0003

