

# Envirocheck<sup>®</sup> Report:

## Datasheet

### Order Details:

**Order Number:**

271638395\_1\_1

**Customer Reference:**

100419175-001

**National Grid Reference:**

332270, 368210

**Slice:**

A

**Site Area (Ha):**

6.82

**Search Buffer (m):**

1000

### Site Details:

Site at  
Queensferry  
Flintshire

### Client Details:

Miss L Bethell  
Mott Macdonald  
Demeter House  
Station Road  
Cambridge  
CB1 2RS

Report Section	Page Number
Summary	-
Agency & Hydrological	1
Waste	54
Hazardous Substances	65
Geological	66
Industrial Land Use	71
Sensitive Land Use	104
Data Currency	105
Data Suppliers	111
Useful Contacts	112

#### Introduction

The Environment Act 1995 has made site sensitivity a key issue, as the legislation pays as much attention to the pathways by which contamination could spread, and to the vulnerable targets of contamination, as it does the potential sources of contamination. For this reason, Landmark's Site Sensitivity maps and Datasheet(s) place great emphasis on statutory data provided by the Environment Agency/Natural Resources Wales and the Scottish Environment Protection Agency; it also incorporates data from Natural England (and the Scottish and Welsh equivalents) and Local Authorities; and highlights hydrogeological features required by environmental and geotechnical consultants. It does not include any information concerning past uses of land. The datasheet is produced by querying the Landmark database to a distance defined by the client from a site boundary provided by the client. In this datasheet the National Grid References (NGRs) are rounded to the nearest 10m in accordance with Landmark's agreements with a number of Data Suppliers.

#### Copyright Notice

© Landmark Information Group Limited 2021. The Copyright on the information and data and its format as contained in this Envirocheck® Report ("Report") is the property of Landmark Information Group Limited ("Landmark") and several other Data Providers, including (but not limited to) Ordnance Survey, British Geological Survey, the Environment Agency/Natural Resources Wales and Natural England, and must not be reproduced in whole or in part by photocopying or any other method. The Report is supplied under Landmark's Terms and Conditions accepted by the Customer. A copy of Landmark's Terms and Conditions can be found with the Index Map for this report. Additional copies of the Report may be obtained from Landmark, subject to Landmark's charges in force from time to time. The Copyright, design rights and any other intellectual rights shall remain the exclusive property of Landmark and/or other Data providers, whose Copyright material has been included in this Report. © Environment Agency & United Kingdom Research and Innovation 2021. © Natural Resources Wales & United Kingdom Research and Innovation 2021.

#### Natural England Copyright Notice

Site of Special Scientific Interest, National Nature Reserve, Ramsar, Special Protection Area, Special Conservation Area, Marine Nature Reserve data (derived from Ordnance Survey 1:10000 raster) is provided by, and used with the permission of, Natural England who retain the copyright and Intellectual Property Rights for the data.

#### Scottish Natural Heritage Copyright

Contains SNH information licensed under the Open Government Licence v3.0.

#### Ove Arup Copyright Notice

The Mining Instability data was obtained on licence from Ove Arup & Partners Limited (for further information, contact mining.review@arup.com). No reproduction or further use of such Data is to be made without the prior written consent of Ove Arup & Partners Limited. The supplied Mining Instability data is derived from publicly available records and other third party sources and neither Ove Arup & Partners nor Landmark warrant the accuracy or completeness of such information or data.

#### Stantec Copyright Notice

The cavity data presented has been extracted from the PBA (now Stantec UK Ltd) enhanced version of the original DEFRA national cavity databases. Stantec UK Ltd retain the copyright & intellectual property rights in the data. Whilst all reasonable efforts are made to check that the information contained in the cavity databases is accurate we do not warrant that the data is complete or error free. The information is based upon our own researches and those collated from a number of external sources and is continually being augmented and updated by Stantec UK Ltd. In no event shall Stantec UK Ltd or Landmark be liable for any loss or damage including, without limitation, indirect or consequential loss or damage arising from the use of this data.

#### Radon Potential dataset Copyright Notice

Information supplied from a joint dataset compiled by The British Geological Survey and Public Health England.

#### Natural Resources Wales Copyright Notice

Contains Natural Resources Wales information © Natural Resources Wales and Database Right. All rights Reserved. Contains Ordnance Survey Data. Ordnance Survey Licence number 100019741. Crown Copyright and Database Right. Contains Natural Resources Wales information © Natural Resources Wales and Database Right. All rights Reserved. Some features of this information are based on digital spatial data licensed from the Centre for Ecology & Hydrology © NERC (CEH). Defra, Met Office and DARD Rivers Agency © Crown copyright. © Cranfield University. © James Hutton Institute. Contains OS data © Crown copyright and database right 2021. Land & Property Services © Crown copyright and database right.

#### Report Version v53.0

Data Type	Page Number	On Site	0 to 250m	251 to 500m	501 to 1000m (*up to 2000m)
<b>Agency &amp; Hydrological</b>					
BGS Groundwater Flooding Susceptibility	pg 1	Yes	Yes	Yes	n/a
Contaminated Land Register Entries and Notices					
Discharge Consents	pg 3		23	13	8
Prosecutions Relating to Controlled Waters			n/a	n/a	n/a
Enforcement and Prohibition Notices					
Integrated Pollution Controls	pg 14		7	1	
Integrated Pollution Prevention And Control	pg 15		6		10
Local Authority Integrated Pollution Prevention And Control					
Local Authority Pollution Prevention and Controls	pg 19		1	1	7
Local Authority Pollution Prevention and Control Enforcements					
Nearest Surface Water Feature	pg 20		Yes		
Pollution Incidents to Controlled Waters	pg 20	1	34	31	18
Prosecutions Relating to Authorised Processes	pg 34			1	
Registered Radioactive Substances					
River Quality	pg 34	1			
River Quality Biology Sampling Points					
River Quality Chemistry Sampling Points	pg 35		1		
Substantiated Pollution Incident Register	pg 35		2		1
Water Abstractions	pg 36		5	2	1 (*16)
Water Industry Act Referrals					
Groundwater Vulnerability Map	pg 42	Yes	n/a	n/a	n/a
Bedrock Aquifer Designations	pg 42	Yes	n/a	n/a	n/a
Superficial Aquifer Designations	pg 42	Yes	n/a	n/a	n/a
Source Protection Zones					
Extreme Flooding from Rivers or Sea without Defences	pg 42	Yes	Yes	n/a	n/a
Flooding from Rivers or Sea without Defences	pg 42	Yes	Yes	n/a	n/a
Areas Benefiting from Flood Defences	pg 42	Yes	Yes	n/a	n/a
Flood Water Storage Areas				n/a	n/a
Flood Defences	pg 42		Yes	n/a	n/a
OS Water Network Lines	pg 43		9	35	54

Data Type	Page Number	On Site	0 to 250m	251 to 500m	501 to 1000m (*up to 2000m)
<b>Waste</b>					
BGS Recorded Landfill Sites					
Historical Landfill Sites					
Integrated Pollution Control Registered Waste Sites					
Licensed Waste Management Facilities (Landfill Boundaries)					
Licensed Waste Management Facilities (Locations)	pg 54	1	9	3	2
Local Authority Landfill Coverage	pg 57	1	n/a	n/a	n/a
Local Authority Recorded Landfill Sites					
Potentially Infilled Land (Non-Water)	pg 57			1	4
Potentially Infilled Land (Water)	pg 57	2	2	9	12
Registered Landfill Sites	pg 59		1		
Registered Waste Transfer Sites	pg 59		1	1	1
Registered Waste Treatment or Disposal Sites	pg 61	1	5	2	1
<b>Hazardous Substances</b>					
Control of Major Accident Hazards Sites (COMAH)	pg 65			2	2
Explosive Sites					
Notification of Installations Handling Hazardous Substances (NIHHS)					
Planning Hazardous Substance Consents	pg 65			1	
Planning Hazardous Substance Enforcements					



Data Type	Page Number	On Site	0 to 250m	251 to 500m	501 to 1000m (*up to 2000m)
<b>Geological</b>					
BGS 1:625,000 Solid Geology	pg 66	Yes	n/a	n/a	n/a
BGS Estimated Soil Chemistry	pg 66	Yes		Yes	Yes
BGS Recorded Mineral Sites	pg 67				10
BGS Urban Soil Chemistry					
BGS Urban Soil Chemistry Averages					
CBSCB Compensation District			n/a	n/a	n/a
Coal Mining Affected Areas	pg 69	Yes	n/a	n/a	n/a
Mining Instability	pg 69	Yes	n/a	n/a	n/a
Man-Made Mining Cavities					
Natural Cavities					
Non Coal Mining Areas of Great Britain	pg 69	Yes		n/a	n/a
Potential for Collapsible Ground Stability Hazards				n/a	n/a
Potential for Compressible Ground Stability Hazards	pg 69	Yes	Yes	n/a	n/a
Potential for Ground Dissolution Stability Hazards				n/a	n/a
Potential for Landslide Ground Stability Hazards	pg 69	Yes		n/a	n/a
Potential for Running Sand Ground Stability Hazards	pg 69	Yes	Yes	n/a	n/a
Potential for Shrinking or Swelling Clay Ground Stability Hazards	pg 69	Yes		n/a	n/a
Radon Potential - Radon Affected Areas	pg 70	Yes	n/a	n/a	n/a
Radon Potential - Radon Protection Measures	pg 70	Yes	n/a	n/a	n/a
<b>Industrial Land Use</b>					
Contemporary Trade Directory Entries	pg 71		39	62	91
Fuel Station Entries	pg 88		1		3
Points of Interest - Commercial Services	pg 88		16	19	31
Points of Interest - Education and Health	pg 94				1
Points of Interest - Manufacturing and Production	pg 94	1	18	27	39
Points of Interest - Public Infrastructure	pg 101	4	4	3	13
Points of Interest - Recreational and Environmental	pg 103			1	6
Gas Pipelines					
Underground Electrical Cables					

Data Type	Page Number	On Site	0 to 250m	251 to 500m	501 to 1000m (*up to 2000m)
<b>Sensitive Land Use</b>					
Ancient Woodland					
Areas of Adopted Green Belt					
Areas of Unadopted Green Belt					
Areas of Outstanding Natural Beauty					
Environmentally Sensitive Areas					
Forest Parks					
Local Nature Reserves					
Marine Nature Reserves					
National Nature Reserves					
National Parks					
Nitrate Sensitive Areas					
Nitrate Vulnerable Zones	pg 104			2	
Ramsar Sites					
Sites of Special Scientific Interest	pg 104		1		
Special Areas of Conservation	pg 104		1		
Special Protection Areas					
World Heritage Sites					

Map ID	Details	Quadrant Reference (Compass Direction)	Estimated Distance From Site	Contact	NGR
	<b>BGS Groundwater Flooding Susceptibility</b> Flooding Type: Potential for Groundwater Flooding to Occur at Surface	A13NE (SE)	0	1	332272 368214
	<b>BGS Groundwater Flooding Susceptibility</b> Flooding Type: Potential for Groundwater Flooding to Occur at Surface	A13NW (W)	0	1	332250 368214
	<b>BGS Groundwater Flooding Susceptibility</b> Flooding Type: Potential for Groundwater Flooding of Property Situated Below Ground Level	A13NE (N)	0	1	332300 368300
	<b>BGS Groundwater Flooding Susceptibility</b> Flooding Type: Potential for Groundwater Flooding to Occur at Surface	A13NE (N)	0	1	332272 368300
	<b>BGS Groundwater Flooding Susceptibility</b> Flooding Type: Potential for Groundwater Flooding to Occur at Surface	A13SW (SW)	24	1	332150 368100
	<b>BGS Groundwater Flooding Susceptibility</b> Flooding Type: Potential for Groundwater Flooding to Occur at Surface	A13NE (N)	78	1	332300 368450
	<b>BGS Groundwater Flooding Susceptibility</b> Flooding Type: Potential for Groundwater Flooding to Occur at Surface	A13NE (N)	158	1	332272 368550
	<b>BGS Groundwater Flooding Susceptibility</b> Flooding Type: Potential for Groundwater Flooding to Occur at Surface	A13NE (NE)	167	1	332550 368350
	<b>BGS Groundwater Flooding Susceptibility</b> Flooding Type: Potential for Groundwater Flooding to Occur at Surface	A14NW (E)	173	1	332600 368300
	<b>BGS Groundwater Flooding Susceptibility</b> Flooding Type: Potential for Groundwater Flooding to Occur at Surface	A14NW (E)	205	1	332650 368250
	<b>BGS Groundwater Flooding Susceptibility</b> Flooding Type: Potential for Groundwater Flooding to Occur at Surface	A12SE (W)	219	1	331900 368100
	<b>BGS Groundwater Flooding Susceptibility</b> Flooding Type: Potential for Groundwater Flooding to Occur at Surface	A12NE (W)	237	1	331850 368300
	<b>BGS Groundwater Flooding Susceptibility</b> Flooding Type: Potential for Groundwater Flooding to Occur at Surface	A18SE (N)	256	1	332400 368600
	<b>BGS Groundwater Flooding Susceptibility</b> Flooding Type: Potential for Groundwater Flooding to Occur at Surface	A18SE (N)	267	1	332300 368650
	<b>BGS Groundwater Flooding Susceptibility</b> Flooding Type: Potential for Groundwater Flooding to Occur at Surface	A13NE (NE)	282	1	332500 368550
	<b>BGS Groundwater Flooding Susceptibility</b> Flooding Type: Potential for Groundwater Flooding to Occur at Surface	A13NE (NE)	283	1	332550 368500
	<b>BGS Groundwater Flooding Susceptibility</b> Flooding Type: Potential for Groundwater Flooding to Occur at Surface	A12NE (W)	301	1	331800 368350
	<b>BGS Groundwater Flooding Susceptibility</b> Flooding Type: Potential for Groundwater Flooding to Occur at Surface	A14NW (E)	303	1	332750 368214
	<b>BGS Groundwater Flooding Susceptibility</b> Flooding Type: Potential for Groundwater Flooding to Occur at Surface	A18SE (N)	307	1	332272 368700
	<b>BGS Groundwater Flooding Susceptibility</b> Flooding Type: Potential for Groundwater Flooding to Occur at Surface	A14NW (NE)	308	1	332650 368450
	<b>BGS Groundwater Flooding Susceptibility</b> Flooding Type: Potential for Groundwater Flooding to Occur at Surface	A14SW (E)	311	1	332750 368150
	<b>BGS Groundwater Flooding Susceptibility</b> Flooding Type: Potential for Groundwater Flooding to Occur at Surface	A14NW (NE)	312	1	332700 368400

Map ID	Details	Quadrant Reference (Compass Direction)	Estimated Distance From Site	Contact	NGR
	<b>BGS Groundwater Flooding Susceptibility</b> Flooding Type: Potential for Groundwater Flooding to Occur at Surface	A18SE (N)	315	1	332300 368700
	<b>BGS Groundwater Flooding Susceptibility</b> Flooding Type: Potential for Groundwater Flooding of Property Situated Below Ground Level	A18SE (N)	324	1	332450 368650
	<b>BGS Groundwater Flooding Susceptibility</b> Flooding Type: Potential for Groundwater Flooding to Occur at Surface	A12SE (W)	330	1	331800 368050
	<b>BGS Groundwater Flooding Susceptibility</b> Flooding Type: Potential for Groundwater Flooding of Property Situated Below Ground Level	A18SW (N)	330	1	332100 368700
	<b>BGS Groundwater Flooding Susceptibility</b> Flooding Type: Potential for Groundwater Flooding to Occur at Surface	A18SW (NW)	338	1	332000 368650
	<b>BGS Groundwater Flooding Susceptibility</b> Flooding Type: Potential for Groundwater Flooding of Property Situated Below Ground Level	A12NE (NW)	348	1	331850 368500
	<b>BGS Groundwater Flooding Susceptibility</b> Flooding Type: Potential for Groundwater Flooding to Occur at Surface	A18SE (NE)	353	1	332500 368650
	<b>BGS Groundwater Flooding Susceptibility</b> Flooding Type: Potential for Groundwater Flooding to Occur at Surface	A18SW (N)	356	1	332250 368750
	<b>BGS Groundwater Flooding Susceptibility</b> Flooding Type: Potential for Groundwater Flooding to Occur at Surface	A12NE (W)	368	1	331750 368400
	<b>BGS Groundwater Flooding Susceptibility</b> Flooding Type: Potential for Groundwater Flooding to Occur at Surface	A14NW (E)	377	1	332800 368350
	<b>BGS Groundwater Flooding Susceptibility</b> Flooding Type: Potential for Groundwater Flooding to Occur at Surface	A12SE (SW)	393	1	331800 367950
	<b>BGS Groundwater Flooding Susceptibility</b> Flooding Type: Potential for Groundwater Flooding to Occur at Surface	A12SE (SW)	400	1	331850 367900
	<b>BGS Groundwater Flooding Susceptibility</b> Flooding Type: Potential for Groundwater Flooding of Property Situated Below Ground Level	A18SW (N)	407	1	332200 368800
	<b>BGS Groundwater Flooding Susceptibility</b> Flooding Type: Potential for Groundwater Flooding of Property Situated Below Ground Level	A14SW (E)	409	1	332800 368000
	<b>BGS Groundwater Flooding Susceptibility</b> Flooding Type: Potential for Groundwater Flooding of Property Situated Below Ground Level	A17SE (NW)	409	1	331900 368650
	<b>BGS Groundwater Flooding Susceptibility</b> Flooding Type: Potential for Groundwater Flooding to Occur at Surface	A18SW (N)	413	1	332150 368800
	<b>BGS Groundwater Flooding Susceptibility</b> Flooding Type: Potential for Groundwater Flooding to Occur at Surface	A7NE (SW)	414	1	331900 367850
	<b>BGS Groundwater Flooding Susceptibility</b> Flooding Type: Potential for Groundwater Flooding to Occur at Surface	A12SE (W)	417	1	331700 368050
	<b>BGS Groundwater Flooding Susceptibility</b> Flooding Type: Potential for Groundwater Flooding of Property Situated Below Ground Level	A18SW (NW)	420	1	332000 368750
	<b>BGS Groundwater Flooding Susceptibility</b> Flooding Type: Potential for Groundwater Flooding of Property Situated Below Ground Level	A18SE (NE)	423	1	332550 368700
	<b>BGS Groundwater Flooding Susceptibility</b> Flooding Type: Potential for Groundwater Flooding of Property Situated Below Ground Level	A14NW (E)	424	1	332850 368350
	<b>BGS Groundwater Flooding Susceptibility</b> Flooding Type: Potential for Groundwater Flooding to Occur at Surface	A14SW (SE)	429	1	332800 367950

Map ID	Details	Quadrant Reference (Compass Direction)	Estimated Distance From Site	Contact	NGR
	<b>BGS Groundwater Flooding Susceptibility</b> Flooding Type: Potential for Groundwater Flooding to Occur at Surface	A7NE (SW)	430	1	331850 367850
	<b>BGS Groundwater Flooding Susceptibility</b> Flooding Type: Potential for Groundwater Flooding of Property Situated Below Ground Level	A12NE (W)	443	1	331650 368350
	<b>BGS Groundwater Flooding Susceptibility</b> Flooding Type: Potential for Groundwater Flooding of Property Situated Below Ground Level	A17SE (NW)	447	1	331850 368650
	<b>BGS Groundwater Flooding Susceptibility</b> Flooding Type: Potential for Groundwater Flooding of Property Situated Below Ground Level	A18SW (N)	456	1	332250 368850
	<b>BGS Groundwater Flooding Susceptibility</b> Flooding Type: Potential for Groundwater Flooding of Property Situated Below Ground Level	A18SW (N)	457	1	332200 368850
	<b>BGS Groundwater Flooding Susceptibility</b> Flooding Type: Potential for Groundwater Flooding to Occur at Surface	A19SW (NE)	457	1	332600 368700
	<b>BGS Groundwater Flooding Susceptibility</b> Flooding Type: Potential for Groundwater Flooding to Occur at Surface	A14NW (E)	460	1	332900 368300
	<b>BGS Groundwater Flooding Susceptibility</b> Flooding Type: Potential for Groundwater Flooding of Property Situated Below Ground Level	A12NE (NW)	463	1	331700 368500
	<b>BGS Groundwater Flooding Susceptibility</b> Flooding Type: Potential for Groundwater Flooding of Property Situated Below Ground Level	A17SE (NW)	479	1	331900 368750
	<b>BGS Groundwater Flooding Susceptibility</b> Flooding Type: Potential for Groundwater Flooding to Occur at Surface	A18SW (N)	488	1	332050 368850
	<b>BGS Groundwater Flooding Susceptibility</b> Flooding Type: Potential for Groundwater Flooding of Property Situated Below Ground Level	A19SW (NE)	494	1	332600 368750
1	<b>Discharge Consents</b> Operator: Hawarden Rural District Council Property Type: Undefined Or Other Location: Queensferry Stw Outlet Authority: Natural Resources Wales Catchment Area: River Dee Reference: Cm0063701 Permit Version: 1 Effective Date: 18th December 1970 Issued Date: 18th December 1970 Revocation Date: 20th February 1986 Discharge Type: Unspecified Discharge: Not Supplied Environment: Receiving Water: Queensferry Drain <b>Status: Consent expired</b> Positional Accuracy: Located by supplier to within 10m	A13NW (NW)	1	2	332180 368350
2	<b>Discharge Consents</b> Operator: Dwr Cymru Cyfyngedig Property Type: Sewage Disposal Works - Water Company Location: Queensferry Stw, Superseeded By Cm0082201 Authority: Natural Resources Wales Catchment Area: River Dee Reference: Cm0024501 Permit Version: 2 Effective Date: 10th November 1989 Issued Date: 10th November 1989 Revocation Date: 22nd December 1992 Discharge Type: Sewage Discharges - Final/Treated Effluent - Water Company Discharge: Not Supplied Environment: Receiving Water: Queensferry Drain <b>Status: Consent expired</b> Positional Accuracy: Located by supplier to within 10m	A13NW (NW)	20	2	332190 368390

Map ID	Details	Quadrant Reference (Compass Direction)	Estimated Distance From Site	Contact	NGR
2	<b>Discharge Consents</b> Operator: Dwr Cymru Cyfyngedig Property Type: Sewage Disposal Works - Water Company Location: Queensferry Stw, Superseeded By Cm0082201 Authority: Natural Resources Wales Catchment Area: River Dee Reference: Cm0024501 Permit Version: 1 Effective Date: 1st January 1983 Issued Date: 1st January 1983 Revocation Date: 9th November 1989 Discharge Type: Sewage Discharges - Final/Treated Effluent - Water Company Discharge: Not Supplied Environment: Receiving Water: Queensferry Drain <b>Status: Authorisation revoked</b> Positional Accuracy: Located by supplier to within 10m	A13NW (NW)	20	2	332190 368390
2	<b>Discharge Consents</b> Operator: Dwr Cymru Cyfyngedig Property Type: Sewage Disposal Works Location: Queensferry Stw Queensferry Authority: Natural Resources Wales Catchment Area: Not Given Reference: CG0367201 Permit Version: 1 Effective Date: 30th March 1996 Issued Date: 29th March 1996 Revocation Date: Not Supplied Discharge Type: Sewage Discharges - Stw Storm Overflow/Storm Tank - Water Company Discharge: Freshwater Stream/River Environment: Receiving Water: Queensferry Drain <b>Status: Effective</b> Positional Accuracy: Located by supplier to within 10m	A13NW (N)	27	2	332230 368420
2	<b>Discharge Consents</b> Operator: Dwr Cymru Cyfyngedig Property Type: Sewage Disposal Works Location: Queensferry Stw Queensferry Authority: Natural Resources Wales Catchment Area: Not Supplied Reference: Cg0367201 Permit Version: 1 Effective Date: 30th March 1996 Issued Date: 29th March 1996 Revocation Date: Not Supplied Discharge Type: Sewage Discharges - Stw Storm Overflow/Storm Tank - Water Company Discharge: Freshwater Stream/River Environment: Receiving Water: Queensferry Drain <b>Status: Effective</b> Positional Accuracy: Located by supplier to within 10m	A13NW (N)	27	2	332230 368420
2	<b>Discharge Consents</b> Operator: Dwr Cymru Cyfyngedig Property Type: Sewage Disposal Works - Water Company Location: Queensferry Stw (Settled Storm), Flintshire, Wales Authority: Natural Resources Wales Catchment Area: River Dee Reference: Cm0082201 Permit Version: 4 Effective Date: 27th August 1993 Issued Date: 27th August 1993 Revocation Date: 29th March 1996 Discharge Type: Sewage Discharges - Final/Treated Effluent - Water Company Discharge: Not Supplied Environment: Receiving Water: River Dee Estuary <b>Status: Authorisation revoked</b> Positional Accuracy: Located by supplier to within 10m	A13NW (N)	27	2	332230 368420

Map ID	Details	Quadrant Reference (Compass Direction)	Estimated Distance From Site	Contact	NGR
2	<b>Discharge Consents</b> Operator: Dwr Cymru Cyfyngedig Property Type: Sewage Disposal Works - Water Company Location: Queensferry Stw (Settled Storm), Flintshire, Wales Authority: Natural Resources Wales Catchment Area: River Dee Reference: Cm0082201 Permit Version: 3 Effective Date: 14th August 1990 Issued Date: 14th August 1990 Revocation Date: 26th August 1993 Discharge Type: Sewage Discharges - Final/Treated Effluent - Water Company Discharge: Not Supplied Environment: Receiving Water: River Dee Estuary <b>Status: Authorisation revoked</b> Positional Accuracy: Located by supplier to within 10m	A13NW (N)	27	2	332230 368420
2	<b>Discharge Consents</b> Operator: Dwr Cymru Cyfyngedig Property Type: Sewage Disposal Works - Water Company Location: Queensferry Stw (Settled Storm), Flintshire, Wales Authority: Natural Resources Wales Catchment Area: River Dee Reference: Cm0082201 Permit Version: 2 Effective Date: 4th December 1989 Issued Date: 4th December 1989 Revocation Date: 13th August 1990 Discharge Type: Unspecified Discharge: Not Supplied Environment: Receiving Water: River Dee Estuary <b>Status: Authorisation revoked</b> Positional Accuracy: Located by supplier to within 10m	A13NW (N)	27	2	332230 368420
2	<b>Discharge Consents</b> Operator: Dwr Cymru Cyfyngedig Property Type: Sewage Disposal Works - Water Company Location: Queensferry Stw (Settled Storm), Flintshire, Wales Authority: Natural Resources Wales Catchment Area: River Dee Reference: Cm0082201 Permit Version: 1 Effective Date: 15th October 1976 Issued Date: 15th October 1976 Revocation Date: 3rd December 1989 Discharge Type: Unspecified Discharge: Not Supplied Environment: Receiving Water: River Dee Estuary <b>Status: Authorisation revoked</b> Positional Accuracy: Located by supplier to within 10m	A13NW (N)	27	2	332230 368420
3	<b>Discharge Consents</b> Operator: Pilkington Insulation Ltd Property Type: Insulated Wires & Cables Location: Pilkington Insulation Ltd Queensfer, Queensferry Works Authority: Natural Resources Wales Catchment Area: River Dee Reference: Cm0120001 Permit Version: 1 Effective Date: 1st August 1985 Issued Date: 1st August 1985 Revocation Date: 22nd December 1992 Discharge Type: Trade Effluent Discharge: Not Supplied Environment: Receiving Water: Queensferry Drain <b>Status: Consent expired</b> Positional Accuracy: Located by supplier to within 10m	A13SW (SW)	128	2	332040 368100

Map ID	Details	Quadrant Reference (Compass Direction)	Estimated Distance From Site	Contact	NGR
4	<b>Discharge Consents</b> Operator: Dwr Cymru Cyfyngedig Property Type: Sewage Disposal Works - Water Company Location: Queensferry Stw (Settled Storm), Flintshire, Wales Authority: Natural Resources Wales Catchment Area: River Dee Reference: CM0082301 Permit Version: 1 Effective Date: 15th October 1976 Issued Date: 15th October 1976 Revocation Date: 29th March 1996 Discharge Type: Unspecified Discharge: Not Supplied Environment: Receiving Water: Un-Named Watercourse <b>Status: Authorisation revoked</b> Positional Accuracy: Located by supplier to within 100m	A13NE (NE)	174	2	332400 368500
4	<b>Discharge Consents</b> Operator: Dwr Cymru Cyfyngedig Property Type: Sewage Disposal Works Location: Queensferry Wwtw, Factory Road, Pentre, Queensferry, Flintshire, Ch5 2qt Authority: Natural Resources Wales Catchment Area: DEE (N. WALES) Reference: Cm0082201 Permit Version: 10 Effective Date: 31st March 2010 Issued Date: 31st March 2010 Revocation Date: Not Supplied Discharge Type: Sewage Discharges - Final/Treated Effluent - Water Company Discharge: Freshwater Estuary Environment: Receiving Water: River Dee Estuary <b>Status: Effective</b> Positional Accuracy: Located by supplier to within 10m	A13NE (N)	178	2	332379 368522
4	<b>Discharge Consents</b> Operator: Dwr Cymru Cyfyngedig Property Type: Sewage Disposal Works Location: Queensferry Wwtw, Factory Road, Pentre, Queensferry, Flintshire, Ch5 2qt Authority: Natural Resources Wales Catchment Area: DEE (N. WALES) Reference: Cm0082201 Permit Version: 10 Effective Date: 31st March 2010 Issued Date: 31st March 2010 Revocation Date: Not Supplied Discharge Type: Sewage Discharges - Final/Treated Effluent - Water Company Discharge: Freshwater Estuary Environment: Receiving Water: River Dee Estuary <b>Status: Effective</b> Positional Accuracy: Located by supplier to within 10m	A13NE (N)	178	2	332379 368522
4	<b>Discharge Consents</b> Operator: Dwr Cymru Cyfyngedig Property Type: Sewage Disposal Works - Water Company Location: Queensferry Wwtw, Factory Road, Pentre, Queensferry, Flintshire, Ch5 2qt Authority: Natural Resources Wales Catchment Area: Not Supplied Reference: Cm0082201 Permit Version: 9 Effective Date: 1st January 2010 Issued Date: 26th June 2009 Revocation Date: 30th March 2010 Discharge Type: Sewage Discharges - Final/Treated Effluent - Water Company Discharge: Freshwater Estuary Environment: Receiving Water: River Dee Estuary <b>Status: Modified (Water Resources Act 1991, Schedule 10 as amended by Environment Act 1995)</b> Positional Accuracy: Located by supplier to within 10m	A13NE (N)	178	2	332379 368522



Map ID	Details	Quadrant Reference (Compass Direction)	Estimated Distance From Site	Contact	NGR
4	<b>Discharge Consents</b> Operator: Dwr Cymru Cyfyngedig Property Type: Sewage Disposal Works - Water Company Location: Queensferry Wwtw, Factory Road, Pentre, Queensferry, Flintshire, Ch5 2qt Authority: Natural Resources Wales Catchment Area: Not Supplied Reference: Cm0082201 Permit Version: 8 Effective Date: 31st December 2005 Issued Date: 31st December 2005 Revocation Date: 31st December 2009 Discharge Type: Sewage Discharges - Final/Treated Effluent - Water Company Discharge: Freshwater Estuary Environment: Receiving Water: River Dee Estuary <b>Status:</b> <b>Modified (Water Resources Act 1991, Schedule 10 as amended by Environment Act 1995)</b> Positional Accuracy: Located by supplier to within 10m	A13NE (N)	178	2	332379 368522
4	<b>Discharge Consents</b> Operator: Dwr Cymru Cyfyngedig Property Type: Sewage Disposal Works - Water Company Location: Queensferry Wwtw, Factory Road, Pentre, Queensferry, Flintshire, Ch5 2qt Authority: Natural Resources Wales Catchment Area: Not Supplied Reference: Cm0082201 Permit Version: 7 Effective Date: 31st March 2005 Issued Date: 18th March 2005 Revocation Date: 30th December 2005 Discharge Type: Sewage Discharges - Final/Treated Effluent - Water Company Discharge: Freshwater Estuary Environment: Receiving Water: River Dee Estuary <b>Status:</b> <b>Varied by Application - (Water Resources Act 1991, Schedule 10 as amended by Environment Act 1995)</b> Positional Accuracy: Located by supplier to within 10m	A13NE (N)	178	2	332379 368522
4	<b>Discharge Consents</b> Operator: Dwr Cymru Cyfyngedig Property Type: Sewage Disposal Works Location: Queensferry Stw (Settled Storm), Flintshire, Wales Authority: Natural Resources Wales Catchment Area: DEE (N. WALES) Reference: Cm0082301 Permit Version: 3 Effective Date: 18th December 2015 Issued Date: 18th December 2015 Revocation Date: Not Supplied Discharge Type: Sewage Discharges - Stw Storm Overflow/Storm Tank - Water Company Discharge: Freshwater Stream/River Environment: Receiving Water: Un-Named Watercourse <b>Status:</b> <b>Effective</b> Positional Accuracy: Located by supplier to within 10m	A13NE (N)	185	2	332380 368530
4	<b>Discharge Consents</b> Operator: Dwr Cymru Cyfyngedig Property Type: Sewage Disposal Works Location: Queensferry Stw (Settled Storm), Flintshire, Wales Authority: Natural Resources Wales Catchment Area: DEE (N. WALES) Reference: Cm0082301 Permit Version: 3 Effective Date: 18th December 2015 Issued Date: 18th December 2015 Revocation Date: Not Supplied Discharge Type: Sewage Discharges - Stw Storm Overflow/Storm Tank - Water Company Discharge: Freshwater Stream/River Environment: Receiving Water: Un-Named Watercourse <b>Status:</b> <b>Effective</b> Positional Accuracy: Located by supplier to within 10m	A13NE (N)	185	2	332380 368530

Map ID	Details	Quadrant Reference (Compass Direction)	Estimated Distance From Site	Contact	NGR
4	<b>Discharge Consents</b> Operator: Dwr Cymru Cyfyngedig Property Type: Sewage Disposal Works - Water Company Location: Queensferry Stw (Settled Storm), Flintshire, Wales Authority: Natural Resources Wales Catchment Area: Not Supplied Reference: Cm0082201 Permit Version: 6 Effective Date: 30th November 2000 Issued Date: 29th November 2000 Revocation Date: 30th March 2005 Discharge Type: Sewage Discharges - Final/Treated Effluent - Water Company Discharge: Not Supplied Environment: Receiving Water: River Dee Estuary <b>Status:</b> <b>Modified (Water Resources Act 1991, Schedule 10 as amended by Environment Act 1995)</b> Positional Accuracy: Located by supplier to within 10m	A13NE (N)	185	2	332380 368530
4	<b>Discharge Consents</b> Operator: Dwr Cymru Cyfyngedig Property Type: Sewage Disposal Works - Water Company Location: Queensferry Stw (Settled Storm), Flintshire, Wales Authority: Natural Resources Wales Catchment Area: River Dee Reference: Cm0082301 Permit Version: 2 Effective Date: 30th March 1996 Issued Date: 29th March 1996 Revocation Date: Not Supplied Discharge Type: Sewage Discharges - Stw Storm Overflow/Storm Tank - Water Company Discharge: Freshwater Stream/River Environment: Receiving Water: Un-Named Watercourse <b>Status:</b> <b>Modified (Water Resources Act 1991, Schedule 10 as amended by Environment Act 1995)</b> Positional Accuracy: Located by supplier to within 10m	A13NE (N)	185	2	332380 368530
4	<b>Discharge Consents</b> Operator: Dwr Cymru Cyfyngedig Property Type: Sewage Disposal Works - Water Company Location: Queensferry Stw (Settled Storm), Flintshire, Wales Authority: Natural Resources Wales Catchment Area: Not Given Reference: CM0082201 Permit Version: 5 Effective Date: 30th March 1996 Issued Date: 29th March 1996 Revocation Date: 29th November 2000 Discharge Type: Sewage Discharges - Final/Treated Effluent - Water Company Discharge: Not Supplied Environment: Receiving Water: River Dee Estuary <b>Status:</b> <b>Modified (Water Resources Act 1991, Schedule 10 as amended by Environment Act 1995)</b> Positional Accuracy: Located by supplier to within 100m	A13NE (N)	185	2	332380 368530
5	<b>Discharge Consents</b> Operator: Veolia Environmental Services (Uk) Plc Property Type: Industrial Parks & Estates Location: Factory Road, Sandycroft, Deeside, Flintshire, Ch5 2qj Authority: Natural Resources Wales Catchment Area: Not Supplied Reference: Wqd007720 Permit Version: 1 Effective Date: 14th August 2009 Issued Date: 14th August 2009 Revocation Date: Not Supplied Discharge Type: Sewage Discharges - Final/Treated Effluent - Not Water Company Discharge: Freshwater Estuary Environment: Receiving Water: River Dee <b>Status:</b> <b>Effective</b> Positional Accuracy: Located by supplier to within 10m	A14SW (SE)	243	2	332600 367947

Map ID	Details	Quadrant Reference (Compass Direction)	Estimated Distance From Site	Contact	NGR
5	<b>Discharge Consents</b> Operator: Veolia Environmental Services (Uk) Plc Property Type: Industrial Parks & Estates Location: Factory Road, Sandycroft, Deeside, Flintshire, Ch5 2qj Authority: Natural Resources Wales Catchment Area: River Dee Reference: Npswqd007720 Permit Version: 1 Effective Date: 14th August 2009 Issued Date: 14th August 2009 Revocation Date: Not Supplied Discharge Type: Sewage Discharges - Final/Treated Effluent - Not Water Company Discharge: Freshwater Estuary Environment: Receiving Water: River Dee <b>Status:</b> <b>New Consent (Water Resources Act 1991, Section 88 &amp; Schedule 10 as amended by Environment Act 1995)</b> Positional Accuracy: Located by supplier to within 10m	A14SW (SE)	243	2	332600 367947
6	<b>Discharge Consents</b> Operator: Lindop Bros.(Queensferry) Ltd Property Type: Undefined Or Other Location: Land S/E Side Station Road Que Authority: Natural Resources Wales Catchment Area: River Dee Reference: Cm0162901 Permit Version: 1 Effective Date: 2nd November 1988 Issued Date: 2nd November 1988 Revocation Date: 22nd December 1992 Discharge Type: Unspecified Discharge: Not Supplied Environment: Receiving Water: River Dee <b>Status:</b> <b>Consent expired</b> Positional Accuracy: Located by supplier to within 10m	A18SW (N)	256	2	332220 368650
7	<b>Discharge Consents</b> Operator: National Grid Company Plc Property Type: Olther Wholesale Distribution Location: Queensferry Depot Factory Road, Flinshire, Wales Authority: Natural Resources Wales Catchment Area: River Dee Reference: Cm0181301 Permit Version: 1 Effective Date: 15th May 1989 Issued Date: 15th May 1989 Revocation Date: 5th April 1995 Discharge Type: Unspecified Discharge: Not Supplied Environment: Receiving Water: Dee Estuary <b>Status:</b> <b>Consent expired</b> Positional Accuracy: Located by supplier to within 10m	A14NW (E)	276	2	332695 368340
8	<b>Discharge Consents</b> Operator: Dwr Cymru Cyfyngedig Property Type: Sewerage Network - Sewers - Water Company Location: Mancot Lane Cso, O/S 68 Mancot Lane, Mancot, Deeside, Ch5 2ah Authority: Natural Resources Wales Catchment Area: Not Supplied Reference: Cm0163801 Permit Version: 3 Effective Date: 21st October 2019 Issued Date: 21st October 2019 Revocation Date: Not Supplied Discharge Type: Sewage Discharges - Stw Storm Overflow/Storm Tank - Water Company Discharge: Freshwater Stream/River Environment: Receiving Water: Queensferry Ditch <b>Status:</b> <b>Effective</b> Positional Accuracy: Located by supplier to within 10m	A8NW (S)	301	2	332130 367830

Map ID	Details	Quadrant Reference (Compass Direction)	Estimated Distance From Site	Contact	NGR
8	<b>Discharge Consents</b> Operator: Dwr Cymru Cyfyngedig Property Type: Sewerage Network - Sewers - Water Company Location: Mancot Lane Cso, O/S 68 Mancot Lane, Mancot, Deeside, Ch5 2ah Authority: Natural Resources Wales Catchment Area: Not Supplied Reference: Cm0163801 Permit Version: 4 Effective Date: 21st October 2019 Issued Date: 21st October 2019 Revocation Date: Not Supplied Discharge Type: Sewage Discharges - Stw Storm Overflow/Storm Tank - Water Company Discharge: Freshwater Stream/River Environment: Receiving Water: Queensferry Ditch <b>Status: Effective</b> Positional Accuracy: Located by supplier to within 10m	A8NW (S)	301	2	332130 367830
8	<b>Discharge Consents</b> Operator: Dwr Cymru Cyfyngedig Property Type: Sewerage Network - Pumping Staions Location: Mancot Lane Cso, Mancot, Flintshire, Wales, Ch5 2ah Authority: Natural Resources Wales Catchment Area: Not Supplied Reference: Cm0163801 Permit Version: 2 Effective Date: 4th March 2004 Issued Date: 4th March 2004 Revocation Date: Not Supplied Discharge Type: Sewage Discharges - Stw Storm Overflow/Storm Tank - Water Company Discharge: Freshwater Stream/River Environment: Receiving Water: Queensferry Ditch <b>Status: Effective</b> Positional Accuracy: Located by supplier to within 10m	A8NW (S)	301	2	332130 367830
8	<b>Discharge Consents</b> Operator: Dwr Cymru Cyfyngedig Property Type: Sewerage Network - Pumping Staions Location: Mancot Lane Cso, Mancot, Flintshire, Wales, Ch5 2ah Authority: Natural Resources Wales Catchment Area: Not Supplied Reference: Cm0163801 Permit Version: 2 Effective Date: 4th March 2004 Issued Date: 4th March 2004 Revocation Date: Not Supplied Discharge Type: Sewage Discharges - Stw Storm Overflow/Storm Tank - Water Company Discharge: Freshwater Stream/River Environment: Receiving Water: Queensferry Ditch <b>Status: Effective</b> Positional Accuracy: Located by supplier to within 10m	A8NW (S)	301	2	332130 367830
9	<b>Discharge Consents</b> Operator: Dwr Cymru Cyfyngedig Property Type: Sewerage Network - Pumping Staions Location: Queensferry Pentre Pumping Station, Mancot Lane, Mancot, Flintshire, Wales, Ch5 2aj Authority: Natural Resources Wales Catchment Area: Not Supplied Reference: Cg0415201 Permit Version: 1 Effective Date: 4th March 2004 Issued Date: 4th March 2004 Revocation Date: Not Supplied Discharge Type: Sewage Discharges - Stw Storm Overflow/Storm Tank - Water Company Discharge: Freshwater Stream/River Environment: Receiving Water: Queensferry Ditch <b>Status: Effective</b> Positional Accuracy: Located by supplier to within 10m	A8NE (S)	374	2	332315 367663

Map ID	Details	Quadrant Reference (Compass Direction)	Estimated Distance From Site	Contact	NGR
9	<b>Discharge Consents</b> Operator: Dwr Cymru Cyfyngedig Property Type: Sewerage Network - Pumping Staions Location: Queensferry Pentre Pumping Station, Mancot Lane, Mancot, Flintshire, Wales, Ch5 2aj Authority: Natural Resources Wales Catchment Area: Not Supplied Reference: Cg0415201 Permit Version: 1 Effective Date: 4th March 2004 Issued Date: 4th March 2004 Revocation Date: Not Supplied Discharge Type: Sewage Discharges - Stw Storm Overflow/Storm Tank - Water Company Discharge: Freshwater Stream/River Environment: Receiving Water: Queensferry Ditch <b>Status: Effective</b> Positional Accuracy: Located by supplier to within 10m	A8NE (S)	374	2	332315 367663
9	<b>Discharge Consents</b> Operator: Dwr Cymru Cyfyngedig Property Type: Sewerage Network - Pumping Station - Water Company Location: Queensferry Pentre Pumping Station, Mancot Lane, Mancot, Flintshire, Wales, Ch5 2aj Authority: Natural Resources Wales Catchment Area: Not Supplied Reference: Cg0415201 Permit Version: 1 Effective Date: 4th March 2004 Issued Date: 4th March 2004 Revocation Date: Not Supplied Discharge Type: Public Sewage: Storm Sewage Overflow Discharge: Freshwater Stream/River Environment: Receiving Water: Queensferry Ditch <b>Status: New Consent (Water Resources Act 1991, Section 88 &amp; Schedule 10 as amended by Environment Act 1995)</b> Positional Accuracy: Located by supplier to within 10m	A8NE (S)	374	2	332315 367663
10	<b>Discharge Consents</b> Operator: Dwr Cymru Cyfyngedig Property Type: Sewerage Network - Pumping Station - Water Company Location: Queensferry Ps Chester Road East, Quennsferry, Flintshire, Ch5 1td Authority: Natural Resources Wales Catchment Area: Not Supplied Reference: Cg0417801 Permit Version: 2 Effective Date: 14th September 2006 Issued Date: 14th September 2006 Revocation Date: 30th March 2008 Discharge Type: Sewage Discharges - Pumping Station - Water Company Discharge: Freshwater Stream/River Environment: Receiving Water: Queensferry Drain <b>Status: Modified (Water Resources Act 1991, Schedule 10 as amended by Environment Act 1995)</b> Positional Accuracy: Located by supplier to within 100m	A12SE (SW)	430	2	331800 367900
10	<b>Discharge Consents</b> Operator: Dwr Cymru Cyfyngedig Property Type: Sewerage Network - Pumping Station - Water Company Location: Queensferry Ps Chester Road East, Quennsferry, Flintshire, Ch5 1td Authority: Natural Resources Wales Catchment Area: Not Supplied Reference: Cg0417801 Permit Version: 1 Effective Date: 31st March 2009 Issued Date: 18th February 2005 Revocation Date: 13th September 2006 Discharge Type: Sewage Discharges - Pumping Station - Water Company Discharge: Freshwater Stream/River Environment: Receiving Water: Queensferry Drain <b>Status: Modified (Water Resources Act 1991, Schedule 10 as amended by Environment Act 1995)</b> Positional Accuracy: Located by supplier to within 100m	A12SE (SW)	430	2	331800 367900

Map ID	Details	Quadrant Reference (Compass Direction)	Estimated Distance From Site	Contact	NGR
10	<b>Discharge Consents</b> Operator: Dwr Cymru Cyfyngedig Property Type: Sewerage Network - Pumping Station - Water Company Location: Queensferry Ps Chester Road East, Quennsferry, Flintshire, Ch5 1td Authority: Natural Resources Wales Catchment Area: River Dee Reference: Cm0194601 Permit Version: 1 Effective Date: 19th October 1989 Issued Date: 19th October 1989 Revocation Date: 4th March 1994 Discharge Type: Unspecified Discharge: Not Supplied Environment: Receiving Water: Queensferry Drain <b>Status: Consent expired</b> Positional Accuracy: Located by supplier to within 100m	A12SE (SW)	430	2	331800 367900
11	<b>Discharge Consents</b> Operator: Tilcon Ltd Property Type: Undefined Or Other Location: Tilcon Ltd Factory Road Sandyc Authority: Natural Resources Wales Catchment Area: River Dee Reference: Cm0163001 Permit Version: 1 Effective Date: 2nd November 1988 Issued Date: 2nd November 1988 Revocation Date: 26th April 1995 Discharge Type: Unspecified Discharge: Not Supplied Environment: Receiving Water: Land <b>Status: Consent expired</b> Positional Accuracy: Located by supplier to within 10m	A14SW (E)	437	2	332880 368160
12	<b>Discharge Consents</b> Operator: Dwr Cymru Cyfyngedig Property Type: Sewerage Network - Pumping Staions Location: Queensferry Ps Authority: Natural Resources Wales Catchment Area: Not Supplied Reference: CM0063401 Permit Version: 1 Effective Date: 29th September 1970 Issued Date: 29th September 1970 Revocation Date: Not Supplied Discharge Type: Sewage Discharges - Stw Storm Overflow/Storm Tank - Water Company Discharge: Freshwater Stream/River Environment: Receiving Water: Queensferry Drain <b>Status: Effective</b> Positional Accuracy: Located by supplier to within 100m	A17SE (NW)	593	2	331700 368700
12	<b>Discharge Consents</b> Operator: Dwr Cymru Cyfyngedig Property Type: Sewerage Network - Pumping Staions Location: Queensferry Ps Authority: Natural Resources Wales Catchment Area: Not Supplied Reference: Cm0063401 Permit Version: 1 Effective Date: 29th September 1970 Issued Date: 29th September 1970 Revocation Date: Not Supplied Discharge Type: Sewage Discharges - Stw Storm Overflow/Storm Tank - Water Company Discharge: Freshwater Stream/River Environment: Receiving Water: Queensferry Drain <b>Status: Surrendered</b> Positional Accuracy: Located by supplier to within 100m	A17SE (NW)	593	2	331700 368700

Map ID	Details	Quadrant Reference (Compass Direction)	Estimated Distance From Site	Contact	NGR
13	<b>Discharge Consents</b> Operator: Dwr Cymru Cyfyngedig Property Type: Sewerage Network - Sewers - Water Company Location: Mancot - Cottage Lane Authority: Natural Resources Wales Catchment Area: Not Given Reference: CM0117101 Permit Version: 1 Effective Date: 8th February 1967 Issued Date: 8th February 1967 Revocation Date: 4th March 2004 Discharge Type: Unspecified Discharge: Not Supplied Environment: Receiving Water: Unnamed Trib. Of Queensferry D <b>Status:</b> <b>Revoked (Water Resources Act 1991, Section 88 &amp; Schedule 10 as amended by Environment Act 1995)</b> Positional Accuracy: Located by supplier to within 100m	A8SW (S)	640	2	332130 367440
14	<b>Discharge Consents</b> Operator: Esso Petroleum Co Ltd Property Type: Undefined Or Other Location: Planetree Serv Chester Rd Shotton, Planetree Services, Chester Road, Shotton Authority: Natural Resources Wales Catchment Area: River Dee Reference: Cm0027501 Permit Version: 1 Effective Date: 18th February 1965 Issued Date: 18th February 1965 Revocation Date: 6th January 1993 Discharge Type: Unspecified Discharge: Not Supplied Environment: Receiving Water: Un-Named Stream Flowing To Dee <b>Status:</b> <b>Consent expired</b> Positional Accuracy: Located by supplier to within 10m	A12NW (W)	844	2	331270 368480
15	<b>Discharge Consents</b> Operator: Nipa Laboratories Ltd Property Type: Undefined Or Other Location: Pentre Factory Road Authority: Natural Resources Wales Catchment Area: River Dee Reference: Cm0034101 Permit Version: 1 Effective Date: 22nd June 1966 Issued Date: 22nd June 1966 Revocation Date: 15th December 1992 Discharge Type: Trade Effluent Discharge: Not Supplied Environment: Receiving Water: Dee <b>Status:</b> <b>Consent expired</b> Positional Accuracy: Located by supplier to within 10m	A15SW (E)	913	2	333310 367920
16	<b>Discharge Consents</b> Operator: Mcc Plant Hire Ltd Property Type: Undefined Or Other Location: Ashfield House Farm, Hawarden, Deeside Authority: Natural Resources Wales Catchment Area: River Dee Reference: Cm0093401 Permit Version: 2 Effective Date: 4th June 1986 Issued Date: 4th June 1986 Revocation Date: 2nd February 1994 Discharge Type: Unspecified Discharge: Not Supplied Environment: Receiving Water: Un-Named Tribs Of Queensferry <b>Status:</b> <b>Consent expired</b> Positional Accuracy: Located by supplier to within 10m	A7SW (SW)	981	2	331400 367520



Map ID	Details	Quadrant Reference (Compass Direction)	Estimated Distance From Site	Contact	NGR
16	<b>Discharge Consents</b> Operator: Mcc Plant Hire Ltd Property Type: Undefined Or Other Location: Ashfield House Farm, Hawarden, Deeside Authority: Natural Resources Wales Catchment Area: River Dee Reference: Cm0093401 Permit Version: 1 Effective Date: 25th August 1982 Issued Date: 25th August 1982 Revocation Date: 3rd June 1986 Discharge Type: Unspecified Discharge: Not Supplied Environment: Receiving Water: Un-Named Tribs Of Queensferry <b>Status: Authorisation revoked</b> Positional Accuracy: Located by supplier to within 10m	A7SW (SW)	981	2	331400 367520
17	<b>Discharge Consents</b> Operator: Welsh Development Agency Property Type: Undefined Or Other Location: Deeside Sandycroft Engineer Park In, Sandycroft Engineer Park Industr, Engineer Park Industrial Estat Authority: Natural Resources Wales Catchment Area: River Dee Reference: Cm0086001 Permit Version: 1 Effective Date: 5th September 1979 Issued Date: 5th September 1979 Revocation Date: 17th June 1996 Discharge Type: Unspecified Discharge: Not Supplied Environment: Receiving Water: Trib.Of Sandycroft Drain <b>Status: Consent expired</b> Positional Accuracy: Located by supplier to within 100m	A9SE (SE)	987	2	333200 367500
18	<b>Prosecutions Relating to Controlled Waters</b> Location: Railway drain and Sandcroft drain, Railway drain and Sandcroft drain, Sandycroft, DEESIDE, Clwyd, CH5 2QP Prosecution Text: Ea Ref Sm41/01kc. Charged For Allowing Polluting Matter (Chicken Remains) To Enter A Watercourse. Prosecution Act: Wra91 S85(1) Hearing Date: 15th February 2001 Verdict: Guilty Fine: 18000 Cost: 1279 Positional Accuracy: Manually positioned to the address or location	A9SW (SE)	779	3	332817 367396
19	<b>Integrated Pollution Controls</b> Name: Knauf Insulation Ltd Location: Chemistry Lane, Queensferry, DEESIDE, Clwyd, CH5 2DB Authority: Environment Agency, Welsh Region Permit Reference: AI0420 Dated: 31st August 1993 Process Type: IPC application for process that was regulated by HMIP for air releases under previous legislation Description: 3.3 A Mineral Fibres (non-Asbestos) within the Mineral Industry <b>Status: Authorisation superseded by a substantial or non substantial variation</b> Positional Accuracy: Automatically positioned in the proximity of the address	A13SE (S)	110	3	332351 367925
19	<b>Integrated Pollution Controls</b> Name: Knauf Insulation Ltd Location: Chemistry Lane, Pentre, DEESIDE, Clwyd, CH5 2DB Authority: Environment Agency, Welsh Region Permit Reference: AN6981 Dated: 13th July 1994 Process Type: IPC minor (non-substantial) variation to previous variation Description: 3.3 A Mineral Fibres (non-Asbestos) within the Mineral Industry <b>Status: Authorisation certificate surrendered by operator</b> Positional Accuracy: Automatically positioned in the proximity of the address	A13SE (S)	121	3	332346 367915
19	<b>Integrated Pollution Controls</b> Name: Knauf Insulation Ltd Location: Chemistry Lane, Queensferry, DEESIDE, Clwyd, CH5 2DB Authority: Environment Agency, Welsh Region Permit Reference: BE1399 Dated: 24th November 1998 Process Type: IPC minor (non-substantial) variation to previous variation Description: 3.3 A Mineral Fibres (non-Asbestos) within the Mineral Industry <b>Status: Revoked - Now IPPC</b> Positional Accuracy: Manually positioned to the address or location	A13SE (S)	143	3	332348 367892



Map ID	Details	Quadrant Reference (Compass Direction)	Estimated Distance From Site	Contact	NGR
19	<b>Integrated Pollution Controls</b> Name: Knauf Insulation Ltd Location: Chemistry Lane, Queensferry, DEESIDE, Clwyd, CH5 2DB Authority: Environment Agency, Welsh Region Permit Reference: AH4292 Dated: 20th June 1993 Process Type: IPC application for process that was regulated by HMIP for air releases under previous legislation Description: 3.3 A Mineral Fibres (non-Asbestos) within the Mineral Industry <b>Status: Authorisation superseded by a substantial or non substantial variation</b> Positional Accuracy: Manually positioned to the address or location	A13SE (S)	144	3	332350 367891
20	<b>Integrated Pollution Controls</b> Name: Knauf Insulation Ltd Location: Chemistry Lane, DEESIDE, Clwyd, CH5 2DB Authority: Environment Agency, Welsh Region Permit Reference: AZ2481 Dated: 26th August 1997 Process Type: IPC minor (non-substantial) variation to previous variation Description: 3.3 A Mineral Fibres (non-Asbestos) within the Mineral Industry <b>Status: Authorisation superseded by a substantial or non substantial variation</b> Positional Accuracy: Manually positioned to the address or location	A8NE (S)	184	3	332349 367851
20	<b>Integrated Pollution Controls</b> Name: Knauf Insulation Ltd Location: Chemistry Lane, Pentre, DEESIDE, Clwyd, CH5 2DB Authority: Environment Agency, Welsh Region Permit Reference: AN6973 Dated: 13th July 1994 Process Type: IPC minor (non-substantial) variation to previous variation Description: 3.3 A Mineral Fibres (non-Asbestos) within the Mineral Industry <b>Status: Authorisation superseded by a substantial or non substantial variation</b> Positional Accuracy: Manually positioned to the address or location	A8NE (S)	189	3	332391 367846
20	<b>Integrated Pollution Controls</b> Name: Knauf Insulation Ltd Location: Chemistry Lane, Pentre, DEESIDE, Clwyd, CH5 2DB Authority: Environment Agency, Welsh Region Permit Reference: AS1797 Dated: 6th July 1995 Process Type: IPC minor (non-substantial) variation to previous variation Description: 3.3 A Mineral Fibres (non-Asbestos) within the Mineral Industry <b>Status: Authorisation superseded by a substantial or non substantial variation</b> Positional Accuracy: Manually positioned to the address or location	A8NE (S)	218	3	332433 367825
21	<b>Integrated Pollution Controls</b> Name: Knauf Insulation Ltd Location: Chemistry Lane, DEESIDE, Clwyd, CH5 2DB Authority: Environment Agency, Welsh Region Permit Reference: AZ8102 Dated: 23rd January 1998 Process Type: IPC major (substantial) variation Description: 3.3 A Mineral Fibres (non-Asbestos) within the Mineral Industry <b>Status: Authorisation superseded by a substantial or non substantial variation</b> Positional Accuracy: Manually positioned to the address or location	A8NE (SE)	253	3	332464 367799
22	<b>Integrated Pollution Prevention And Control</b> Name: Knauf Insulation Ltd Location: Queensferry Mineral Fibre Works Epr/Br9383id, Knauf Insulation Limited, Chemistry Lane,,, DEESIDE, Clwyd, CH5 2DA Authority: Natural Resources Wales Permit Reference: GP3230RF Original Permit Ref: Br9383id Effective Date: 31st July 2015 <b>Status: Effective</b> Application Type: Variation App. Sub Type: Substantial Positional Accuracy: Automatically positioned to the address Activity Code: 3.3 A(1) (B) Activity Description: Glass And Glass Fibre; Glass/Enamel Frit Manufacture Greater Than 100 tonnes/12 months Primary Activity: N Activity Code: 3.4 A(1) (A) Activity Description: Other Mineral Fibres; Melting Greater Than 20 T/D (Unless 3.3 A(1) Or (2)) Primary Activity: Y	A8NE (S)	211	2	332418 367827

Map ID	Details	Quadrant Reference (Compass Direction)	Estimated Distance From Site	Contact	NGR
22	<b>Integrated Pollution Prevention And Control</b> Name: Knauf Insulation Ltd Location: Queensferry Mineral Fibre Works, Knauf Insulation Limited, Chemistry Lane,, DEESIDE, Clwyd, CH5 2DA Authority: Natural Resources Wales Permit Reference: PP3431ZH Original Permit Ref: Br9383id Effective Date: 4th March 2013 <b>Status: Superseded By Variation</b> Application Type: Variation App. Sub Type: Minor Positional Accuracy: Automatically positioned to the address Activity Code: 3.3 A(1) (B) Activity Description: Glass And Glass Fibre; Glass/Enamel Frit Manufacture Greater Than 100 tonnes/12 months Primary Activity: N Activity Code: 3.4 A(1) (A) Activity Description: Other Mineral Fibres; Melting Greater Than 20 T/D (Unless 3.3 A(1) Or (2)) Primary Activity: Y	A8NE (S)	211	2	332418 367827
22	<b>Integrated Pollution Prevention And Control</b> Name: Knauf Insulation Ltd Location: Queensferry Mineral Fibre Works, Knauf Insulation Limited, Chemistry Lane,, DEESIDE, Clwyd, CH5 2DA Authority: Natural Resources Wales Permit Reference: PP3335HJ Original Permit Ref: Br9383id Effective Date: 21st February 2011 <b>Status: Superseded By Variation</b> Application Type: Variation App. Sub Type: Simple Standard Variation Positional Accuracy: Automatically positioned to the address Activity Code: 3.3 A(1) (B) Activity Description: Glass And Glass Fibre; Glass/Enamel Frit Manufacture Greater Than 100 tonnes/12 months Primary Activity: Y	A8NE (S)	211	2	332418 367827
22	<b>Integrated Pollution Prevention And Control</b> Name: Knauf Installation Limited Location: Queensferry Mineral Fibre Works, Knauf Installation Ltd, Chemistry Lane,,, Queensferry, Flintshire, CH5 2DA Authority: Natural Resources Wales Permit Reference: GP3737XW Original Permit Ref: Br9383id Effective Date: 12th February 2009 <b>Status: Superseded By Variation</b> Application Type: Variation App. Sub Type: Standard Positional Accuracy: Automatically positioned to the address Activity Code: 3.3 A(1) (B) Activity Description: Glass And Glass Fibre; Glass/Enamel Frit Manufacture Greater Than 100 tonnes/12 months Primary Activity: Y	A8NE (S)	211	2	332418 367827
22	<b>Integrated Pollution Prevention And Control</b> Name: Knauf Installation Limited Location: Chemistry Lane, Pentre, DEESIDE, Clwyd, CH5 2DA Authority: Natural Resources Wales Permit Reference: Np3835sw Original Permit Ref: Br9383id Effective Date: 23rd February 2005 <b>Status: Superseded By Variation</b> Application Type: Variation App. Sub Type: Standard Positional Accuracy: Automatically positioned to the address Activity Code: 3.3 A(1) (B) Activity Description: Glass And Glass Fibre; Glass/Enamel Frit Manufacture Greater Than 100 tonnes/12 months Primary Activity: Y	A8NE (S)	211	2	332418 367827
22	<b>Integrated Pollution Prevention And Control</b> Name: Queensferry Mineral Fibre Works Location: Chemistry Lane, Queensferry, Deeside, Flintshire, CH5 2DA Authority: Natural Resources Wales Permit Reference: Br9383id Original Permit Ref: Gp3230rf Effective Date: 29th January 2020 <b>Status: Effective</b> Application Type: Bespoke App. Sub Type: Not Supplied Positional Accuracy: Located by supplier to within 10m Activity Code: 3.4 PART A (1) A) Activity Description: Not Supplied Primary Activity: Y	A8NE (S)	217	2	332410 367820

Map ID	Details	Quadrant Reference (Compass Direction)	Estimated Distance From Site	Contact	NGR
23	<b>Integrated Pollution Prevention And Control</b> Name: Pentre Agrochemicals Plant Epr/Fp3031cw Location: Headland Agrochemicals Limited, Headland Agrochemicals Limited, Rectors Lane,,, Deeside, Flintshire, CH5 2DH Authority: Natural Resources Wales Permit Reference: FP3031CW Original Permit Ref: Fp3031cw Effective Date: 26th February 2020 <b>Status: Effective</b> Application Type: Bespoke App. Sub Type: Not Supplied Positional Accuracy: Automatically positioned to the address Activity Code: 4.2 PART A (1) A) (IV) Activity Description: Not Supplied Primary Activity: Y	A9NW (SE)	679	2	332862 367566
23	<b>Integrated Pollution Prevention And Control</b> Name: Headland Agrochemicals Limited Location: Pentre Agrochemicals Plant Epr/Fp3031cw, Headland Agrochemicals Limited, Rectors Lane,,, Deeside, Flintshire, CH5 2DH Authority: Natural Resources Wales Permit Reference: DP3836AE Original Permit Ref: Fp3031cw Effective Date: 8th October 2015 <b>Status: Effective</b> Application Type: Variation App. Sub Type: Minor Positional Accuracy: Automatically positioned to the address Activity Code: 4.2 A(1) (A) (IV) Activity Description: Inorganic Chemicals; Salts Eg Ammonium Chloride Primary Activity: Y	A9NW (SE)	679	2	332862 367566
24	<b>Integrated Pollution Prevention And Control</b> Name: Sandycroft Poultry Processing Location: Vion Sandycroft Glendale Avenue, Sandycroft, Deeside, Clwyd, CH5 2QP Authority: Natural Resources Wales Permit Reference: YP3632EM Original Permit Ref: Yp3632em Effective Date: 24th November 2019 <b>Status: Effective</b> Application Type: Bespoke App. Sub Type: Not Supplied Positional Accuracy: Located by supplier to within 100m Activity Code: 5.4 PART A (1) A) (II) Activity Description: Not Supplied Primary Activity: N Activity Code: 6.8 A(1) (B) Activity Description: Not Supplied Primary Activity: Y Activity Code: 6.8 PART A (1) D) (I) Activity Description: Not Supplied Primary Activity: N	A9SW (SE)	771	2	332810 367400
24	<b>Integrated Pollution Prevention And Control</b> Name: W&We (Wales And West England) Limited Location: Sandycroft Poultry Processing, Glendale Avenue, Sandycroft., DEESIDE, Clwyd, CH5 2QP Authority: Natural Resources Wales Permit Reference: RP3936ZK Original Permit Ref: Ap3633ht Effective Date: 21st March 2013 <b>Status: Superseded By Variation</b> Application Type: Variation App. Sub Type: Minor Positional Accuracy: Located by supplier to within 100m Activity Code: 6.8 A(1) (B) Activity Description: Animal, Vegetable And Food; Slaughtering Animals Greater Than 50 T/Day Primary Activity: Y Activity Code: 6.8 A(1) (D) (I) Activity Description: TREATMENT AND PROCESSING (OTHER THAN PACKAGING) OF ONLY ANIMAL RAW MATERIALS (OTHER THAN MILK ONLY) INTENDED FOR PRODUCTION OF FOOD OR FEED WITH A FINISHED PRODUCT CAPACITY GREATER THAN 75 T/D Primary Activity: N Activity Code: 0.0 Associated Process Activity Description: Associated Process Primary Activity: N Activity Code: 5.4 A(1) a) (ii) Activity Description: DISPOSAL OF > 50 T/D NON-HAZARDOUS WASTE (> 100 T/D IF ONLY AD) INVOLVING PHYSICO-CHEMICAL TREATMENT Primary Activity: N	A9SW (SE)	771	2	332810 367400

Map ID	Details	Quadrant Reference (Compass Direction)	Estimated Distance From Site	Contact	NGR
24	<b>Integrated Pollution Prevention And Control</b> Name: Vion Food Wales & West England Ltd Location: Sandycroft Poultry Processing, Glendale Avenue, Sandycroft., DEESIDE, Clwyd, CH5 2QP Authority: Natural Resources Wales Permit Reference: BP3935ZN Original Permit Ref: Ap3633ht Effective Date: 28th November 2012 <b>Status: Superseded By Variation</b> Application Type: Variation App. Sub Type: Minor Positional Accuracy: Located by supplier to within 100m Activity Code: 6.8 A(1) (B) Activity Description: Animal, Vegetable And Food; Slaughtering Animals Greater Than 50 T/Day Primary Activity: Y	A9SW (SE)	771	2	332810 367400
24	<b>Integrated Pollution Prevention And Control</b> Name: Vion Food Wales & West England Ltd Location: Sandycroft Poultry Processing, Glendale Avenue, Sandycroft., DEESIDE, Clwyd, CH5 2QP Authority: Natural Resources Wales Permit Reference: BP3835HA Original Permit Ref: Ap3633ht Effective Date: 28th September 2010 <b>Status: Superseded By Variation</b> Application Type: Variation App. Sub Type: Minor Positional Accuracy: Located by supplier to within 100m Activity Code: 6.8 A(1) (B) Activity Description: Animal, Vegetable And Food; Slaughtering Animals Greater Than 50 T/Day Primary Activity: Y	A9SW (SE)	771	2	332810 367400
24	<b>Integrated Pollution Prevention And Control</b> Name: Vion Food Wales & West England Ltd Location: Sandycroft Poultry Processing, Glendale Avenue, Sandycroft., DEESIDE, Clwyd, CH5 2QP Authority: Natural Resources Wales Permit Reference: AP3633HT Original Permit Ref: Ap3633ht Effective Date: 24th August 2010 <b>Status: Superseded By Variation</b> Application Type: Transfer App. Sub Type: Whole limited change in management Positional Accuracy: Located by supplier to within 100m Activity Code: 6.8 A(1) (B) Activity Description: Animal, Vegetable And Food; Slaughtering Animals Greater Than 50 T/Day Primary Activity: Y	A9SW (SE)	771	2	332810 367400
24	<b>Integrated Pollution Prevention And Control</b> Name: Marshall Food Group Limited Location: Sandycroft Poultry Processing, Glendale Avenue, Sandycroft, Deeside, Clwyd, CH5 2QP Authority: Natural Resources Wales Permit Reference: Bu2101il Original Permit Ref: Bu2101il Effective Date: 28th February 2005 <b>Status: Superseded By Variation</b> Application Type: Application App. Sub Type: New Positional Accuracy: Manually positioned to the address or location Activity Code: 6.8 A(1) (D) (I) Activity Description: Animal Vegetable & Food; Treating Etc Animal Raw Materials (Not Milk) For Food >75T/D Primary Activity: Y	A9SW (SE)	784	2	332818 367390
25	<b>Integrated Pollution Prevention And Control</b> Name: 2 Sisters Poultry Limited Location: Sandycroft Poultry Processing, Vion Sandycroft, Glendale Avenue., Sandycroft, DEESIDE, Clwyd, CH5 2QP Authority: Natural Resources Wales Permit Reference: ZP3933AT Original Permit Ref: Yp3632em Effective Date: Not Supplied <b>Status: Application refused</b> Application Type: Variation App. Sub Type: Minor Positional Accuracy: Manually positioned to the road within the address or location Activity Code: 6.8 A(1) (D) (I) Activity Description: TREATMENT AND PROCESSING (OTHER THAN PACKAGING) OF ONLY ANIMAL RAW MATERIALS (OTHER THAN MILK ONLY) INTENDED FOR PRODUCTION OF FOOD OR FEED WITH A FINISHED PRODUCT CAPACITY GREATER THAN 75 T/D Primary Activity: Y	A9SE (SE)	930	2	332990 367341

Map ID	Details	Quadrant Reference (Compass Direction)	Estimated Distance From Site	Contact	NGR
26	<b>Integrated Pollution Prevention And Control</b> Name: Marshall Food Group Location: Sandycroft Poultry Processing, Glendale Avenue, Sandycroft., DEESIDE, Clwyd, CH5 2QP Authority: Natural Resources Wales Permit Reference: Up3135ll Original Permit Ref: Bu2101il Effective Date: 9th March 2006 <b>Status: Superseded By Variation</b> Application Type: Variation App. Sub Type: Minor Positional Accuracy: Manually positioned to the road within the address or location Activity Code: 6.8 A(1) (B) Activity Description: Animal, Vegetable And Food; Slaughtering Animals Greater Than 50 T/Day Primary Activity: Y	A9SW (SE)	961	2	332911 367240
27	<b>Local Authority Pollution Prevention and Controls</b> Name: Shell Queensferry Location: Station Road, Queensferry, DEESIDE, Flintshire, CH5 Authority: Flintshire Council, Environmental Health Department Permit Reference: 5933 Dated: 4th September 2002 Process Type: Local Authority Pollution Prevention and Control Description: PG1/14 Petrol filling station <b>Status: Authorised</b> Positional Accuracy: Manually positioned to the address or location	A13NW (NW)	223	4	332011 368494
28	<b>Local Authority Pollution Prevention and Controls</b> Name: Durable Castings Ltd Location: Factory Road, Sandycroft, Flintshire, Ch5 2qd Authority: Flintshire Council, Environmental Health Department Permit Reference: 7325 Dated: 19th March 2004 Process Type: Local Authority Pollution Prevention and Control Description: PG2/1Furnaces for the extraction of non-ferrous metal from scrap <b>Status: Authorised</b> Positional Accuracy: Manually positioned to the address or location	A14SW (SE)	314	4	332658 367903
29	<b>Local Authority Pollution Prevention and Controls</b> Name: Tilcon (South) Ltd Location: Factory Road Industrial Estate, Sandycroft, DEESIDE, Flintshire, CH Authority: Flintshire Council, Environmental Health Department Permit Reference: Not Given Dated: Not Supplied Process Type: Local Authority Air Pollution Control Description: PG3/1Blending, packing, loading and use of bulk cement <b>Status: Authorised</b> Positional Accuracy: Manually positioned to the road within the address or location	A9NW (SE)	536	4	332823 367748
30	<b>Local Authority Pollution Prevention and Controls</b> Name: Asda Filling Station Location: Aston Road, Queensferry, DEESIDE, Flintshire, CH5 1UZ Authority: Flintshire Council, Environmental Health Department Permit Reference: 5914 Dated: 4th September 2002 Process Type: Local Authority Pollution Prevention and Control Description: PG1/14 Petrol filling station <b>Status: Authorised</b> Positional Accuracy: Manually positioned to the address or location	A12SW (W)	556	4	331551 368046
31	<b>Local Authority Pollution Prevention and Controls</b> Name: Mcalpine Business Services Location: Factory Road, Sandycroft, Deeside, Flintshire Authority: Flintshire Council, Environmental Health Department Permit Reference: 7300 Dated: 17th March 2004 Process Type: Local Authority Pollution Prevention and Control Description: PG3/16 Mobile screening and crushing processes <b>Status: Authorised</b> Positional Accuracy: Manually positioned to the address or location	A9NW (SE)	573	4	332886 367781
31	<b>Local Authority Pollution Prevention and Controls</b> Name: Wob Location: Carillion, Prospect House Authority: Flintshire Council, Environmental Health Department Permit Reference: Not Supplied Dated: Not Supplied Process Type: Local Authority Pollution Prevention and Control Description: PG1/1Waste oil burners, less than 0.4MW net rated thermal input <b>Status: Application Not Yet Authorised</b> Positional Accuracy: Manually positioned to the address or location	A9NW (SE)	584	4	332895 367774

Map ID	Details	Quadrant Reference (Compass Direction)	Estimated Distance From Site	Contact	NGR
32	<b>Local Authority Pollution Prevention and Controls</b> Name: Save Service Station Location: 50 Welsh Road, Garden City, DEESIDE, Flintshire, CH5 2HT Authority: Flintshire Council, Environmental Health Department Permit Reference: S25gs250we/1 Dated: 4th September 2002 Process Type: Local Authority Pollution Prevention and Control Description: PG1/14 Petrol filling station <b>Status: Authorisation revoked</b> Positional Accuracy: Manually positioned to the address or location	A19NW (NE)	698	4	332675 368949
33	<b>Local Authority Pollution Prevention and Controls</b> Name: Queensferry Service Station Location: Chester Road East, Shotton, DEESIDE, Flintshire, CH5 1QD Authority: Flintshire Council, Environmental Health Department Permit Reference: 5920 Dated: 4th September 2002 Process Type: Local Authority Pollution Prevention and Control Description: PG1/14 Petrol filling station <b>Status: Authorised</b> Positional Accuracy: Manually positioned to the address or location	A11NE (W)	901	4	331205 368461
34	<b>Local Authority Pollution Prevention and Controls</b> Name: Spraytone Ltd Location: Factory Road, Engineer Park, SANDYCROFT, Flintshire, CH5 2QJ Authority: Flintshire Council, Environmental Health Department Permit Reference: 6035 Dated: 15th October 2002 Process Type: Local Authority Pollution Prevention and Control Description: PG6/34 Respraying of road vehicles <b>Status: Authorised</b> Positional Accuracy: Manually positioned to the address or location	A9NE (SE)	949	4	333198 367568
	<b>Nearest Surface Water Feature</b>	A13NW (NW)	7	-	332180 368359
35	<b>Pollution Incidents to Controlled Waters</b> Property Type: Not Given Location: Deeside Industrial Park Authority: Environment Agency, Welsh Region Pollutant: Light Oil Note: Accidental Spillage/Leakage Incident Date: 13th November 1996 Incident Reference: 30490 Catchment Area: Not Given Receiving Water: Not Given Cause of Incident: Burst Incident Severity: Category 3 - Minor Incident Positional Accuracy: Located by supplier to within 100m	A13NW (NW)	0	3	332200 368300
36	<b>Pollution Incidents to Controlled Waters</b> Property Type: Water Company Sewage: Sewage Treatment Works Location: Queensferry Sewage Treatment Works, QUEENSFERRY Authority: Environment Agency, Welsh Region Pollutant: Sewage - Treated Effluent Note: Not Supplied Incident Date: 15th August 1991 Incident Reference: 3171 Catchment Area: Not Given Receiving Water: Not Given Cause of Incident: Effluent Discharge Incident Severity: Category 2 - Significant Incident Positional Accuracy: Located by supplier to within 100m	A13NW (N)	3	3	332220 368395
36	<b>Pollution Incidents to Controlled Waters</b> Property Type: Water Company Sewage: Sewage Treatment Works Location: Queensferry Sewage Treatment Works, QUEENSFERRY Authority: Environment Agency, Welsh Region Pollutant: Mud/Clay/Soil Note: Not Supplied Incident Date: 15th August 1991 Incident Reference: 3171 Catchment Area: Not Given Receiving Water: Not Given Cause of Incident: Effluent Discharge Incident Severity: Category 2 - Significant Incident Positional Accuracy: Located by supplier to within 100m	A13NW (N)	7	3	332220 368400



Map ID	Details	Quadrant Reference (Compass Direction)	Estimated Distance From Site	Contact	NGR
36	<b>Pollution Incidents to Controlled Waters</b> Property Type: Water Company Sewage: Sewage Treatment Works Location: Queensferry Sewage Treatment Works, QUEENSFERRY Authority: Environment Agency, Welsh Region Pollutant: Sewage - Treated Effluent Note: Accidental Spillage/Leakage Incident Date: 28th July 1995 Incident Reference: 26960 Catchment Area: Not Given Receiving Water: Not Given Cause of Incident: Effluent Discharge Incident Severity: Category 3 - Minor Incident Positional Accuracy: Located by supplier to within 100m	A13NW (N)	9	3	332250 368395
36	<b>Pollution Incidents to Controlled Waters</b> Property Type: Water Company Sewage: Sewage Treatment Works Location: Queensferry Sewage Treatment Works, QUEENSFERRY Authority: Environment Agency, Welsh Region Pollutant: Algae Note: Not Supplied Incident Date: 5th August 1991 Incident Reference: 3183 Catchment Area: Not Given Receiving Water: Not Given Cause of Incident: Effluent Discharge Incident Severity: Category 2 - Significant Incident Positional Accuracy: Located by supplier to within 100m	A13NW (N)	11	3	332225 368405
36	<b>Pollution Incidents to Controlled Waters</b> Property Type: Water Company Sewage: Sewage Treatment Works Location: Queensferry Sewage Treatment Works, QUEENSFERRY Authority: Environment Agency, Welsh Region Pollutant: Sewage - Treated Effluent Note: Not Supplied Incident Date: 15th August 1991 Incident Reference: 3172 Catchment Area: Not Given Receiving Water: Not Given Cause of Incident: Runoff Incident Severity: Category 2 - Significant Incident Positional Accuracy: Located by supplier to within 100m	A13NW (N)	16	3	332220 368410
36	<b>Pollution Incidents to Controlled Waters</b> Property Type: Water Company Sewage: Sewage Treatment Works Location: Sdw Authority: Environment Agency, Welsh Region Pollutant: Crude Sewage Note: Deliberate Act Incident Date: 30th January 1992 Incident Reference: 2517 Catchment Area: Not Given Receiving Water: Not Given Cause of Incident: Direct Discharge Incident Severity: Category 2 - Significant Incident Positional Accuracy: Located by supplier to within 100m	A13NW (N)	19	3	332200 368400
36	<b>Pollution Incidents to Controlled Waters</b> Property Type: Water Company Sewage: Sewage Treatment Works Location: Drain And River Dee, Confluence, QUEENSFERRY Authority: Environment Agency, Welsh Region Pollutant: Light Oil Note: Inadequate Design/Capacity Incident Date: 30th October 1991 Incident Reference: 1959 Catchment Area: Not Given Receiving Water: Not Given Cause of Incident: Effluent Discharge Incident Severity: Category 3 - Minor Incident Positional Accuracy: Located by supplier to within 100m	A13NW (N)	22	3	332230 368415
37	<b>Pollution Incidents to Controlled Waters</b> Property Type: Water Company Sewage: Sewage Treatment Works Location: Queensferry Sewage Treatment Works, QUEENSFERRY Authority: Environment Agency, Welsh Region Pollutant: Foam/Soap Suds Note: Accidental Spillage/Leakage Incident Date: 9th February 1995 Incident Reference: 26961 Catchment Area: Not Given Receiving Water: Not Given Cause of Incident: Effluent Discharge Incident Severity: Category 3 - Minor Incident Positional Accuracy: Located by supplier to within 100m	A13NW (N)	14	3	332250 368400

Map ID	Details	Quadrant Reference (Compass Direction)	Estimated Distance From Site	Contact	NGR
37	<b>Pollution Incidents to Controlled Waters</b> Property Type: Not Given Location: Blue Bridge, QUEENSFERRY Authority: Environment Agency, Welsh Region Pollutant: Farm Land Run-Off Note: Not Supplied Incident Date: 20th July 1996 Incident Reference: 29189 Catchment Area: Not Given Receiving Water: Not Given Cause of Incident: Effluent Discharge Incident Severity: Category 3 - Minor Incident Positional Accuracy: Located by supplier to within 100m	A13NE (N)	29	3	332300 368395
37	<b>Pollution Incidents to Controlled Waters</b> Property Type: Not Given Location: Queensferry Stw, QUEENSFERRY Authority: Environment Agency, Welsh Region Pollutant: Oils - Diesel (Including Agricultural) Note: Deliberate Act Incident Date: 14th November 1996 Incident Reference: 30446 Catchment Area: Not Given Receiving Water: Not Given Cause of Incident: Direct Discharge Incident Severity: Category 2 - Significant Incident Positional Accuracy: Located by supplier to within 100m	A13NE (N)	33	3	332305 368395
37	<b>Pollution Incidents to Controlled Waters</b> Property Type: Waste Handling Facilities Location: Neston Tank, Cleaners, NESTON Authority: Environment Agency, Welsh Region Pollutant: Chemicals - Pesticides Note: Accidental Spillage/Leakage Incident Date: 3rd March 1992 Incident Reference: 3373 Catchment Area: Not Given Receiving Water: Not Given Cause of Incident: Leakage Incident Severity: Category 2 - Significant Incident Positional Accuracy: Located by supplier to within 100m	A13NE (N)	33	3	332300 368400
37	<b>Pollution Incidents to Controlled Waters</b> Property Type: Water Company Sewage: Sewage Treatment Works Location: QUEENSFERRY Authority: Environment Agency, Welsh Region Pollutant: Foam/Soap Suds Note: Mechanical Failure Incident Date: 13th April 1992 Incident Reference: 3624 Catchment Area: Not Given Receiving Water: Not Given Cause of Incident: Bypass Of Treatment Facilities Incident Severity: Category 2 - Significant Incident Positional Accuracy: Located by supplier to within 100m	A13NE (N)	78	3	332300 368450
38	<b>Pollution Incidents to Controlled Waters</b> Property Type: Not Given Location: Old Queensferry Bridge Authority: Environment Agency, Welsh Region Pollutant: Foam/Soap Suds Note: Not Supplied Incident Date: 19th January 1997 Incident Reference: 31172 Catchment Area: Not Given Receiving Water: Not Given Cause of Incident: Effluent Discharge Incident Severity: Category 3 - Minor Incident Positional Accuracy: Located by supplier to within 100m	A13NE (NE)	34	3	332400 368300
39	<b>Pollution Incidents to Controlled Waters</b> Property Type: Not Given Location: Junction Of Chemistry Lane, And Manncot Lane Authority: Environment Agency, Welsh Region Pollutant: Crude Sewage Note: Not Supplied Incident Date: 23rd June 1997 Incident Reference: 32825 Catchment Area: Not Given Receiving Water: Not Given Cause of Incident: Unknown Incident Severity: Category 3 - Minor Incident Positional Accuracy: Located by supplier to within 100m	A13SE (SE)	45	3	332400 368000



Map ID	Details	Quadrant Reference (Compass Direction)	Estimated Distance From Site	Contact	NGR
39	<b>Pollution Incidents to Controlled Waters</b> Property Type: Not Given Location: Junction Of Chemistry Lane &, Mannocot Lane Authority: Environment Agency, Welsh Region Pollutant: Crude Sewage Note: River Dee Incident Date: 23rd June 1997 Incident Reference: 32825 Catchment Area: Not Given Receiving Water: Not Given Cause of Incident: Unknown Incident Severity: Category 3 - Minor Incident Positional Accuracy: Located by supplier to within 100m	A13SE (SE)	49	3	332400 367995
40	<b>Pollution Incidents to Controlled Waters</b> Property Type: Not Given Location: On A494 Top Of Aston Hill, Deeside Authority: Environment Agency, Welsh Region Pollutant: Unknown Note: Accidental Spillage/Leakage Incident Date: 14th June 1996 Incident Reference: 28665 Catchment Area: Not Given Receiving Water: Not Given Cause of Incident: Spillage Incident Severity: Category 3 - Minor Incident Positional Accuracy: Located by supplier to within 100m	A13NW (W)	103	3	332000 368300
41	<b>Pollution Incidents to Controlled Waters</b> Property Type: Not Given Location: Queensferry Stw, QUEENSFERRY Authority: Environment Agency, Welsh Region Pollutant: Oils - Diesel (Including Agricultural) Note: Inadequate Design/Capacity Incident Date: 25th June 1996 Incident Reference: 28900 Catchment Area: Not Given Receiving Water: Not Given Cause of Incident: Effluent Discharge Incident Severity: Category 3 - Minor Incident Positional Accuracy: Located by supplier to within 100m	A13NE (NE)	110	3	332400 368400
41	<b>Pollution Incidents to Controlled Waters</b> Property Type: Not Given Location: A494 - By-Pass, QUEENSFERRY Authority: Environment Agency, Welsh Region Pollutant: Sewage - Treated Effluent Note: Inadequate Design/Capacity Incident Date: 17th July 1996 Incident Reference: 29182 Catchment Area: Not Given Receiving Water: Not Given Cause of Incident: Effluent Discharge Incident Severity: Category 2 - Significant Incident Positional Accuracy: Located by supplier to within 100m	A13NE (NE)	142	3	332450 368400
42	<b>Pollution Incidents to Controlled Waters</b> Property Type: Water Company Sewage: Sewage Treatment Works Location: Queensferry Sewage Treatment Works, QUEENSFERRY Authority: Environment Agency, Welsh Region Pollutant: Crude Sewage Note: Deliberate Act Incident Date: 11th October 1995 Incident Reference: 27642 Catchment Area: Not Given Receiving Water: Not Given Cause of Incident: Effluent Discharge Incident Severity: Category 3 - Minor Incident Positional Accuracy: Located by supplier to within 100m	A13NE (N)	120	3	332300 368495
42	<b>Pollution Incidents to Controlled Waters</b> Property Type: Water Company Sewage: Sewage Treatment Works Location: QUEENSFERRY Authority: Environment Agency, Welsh Region Pollutant: Rubble/Litter Or Solids Note: Accidental Spillage/Leakage Incident Date: 9th February 1995 Incident Reference: 22411 Catchment Area: Not Given Receiving Water: Not Given Cause of Incident: Effluent Discharge Incident Severity: Category 3 - Minor Incident Positional Accuracy: Located by supplier to within 100m	A13NE (N)	125	3	332300 368500

Map ID	Details	Quadrant Reference (Compass Direction)	Estimated Distance From Site	Contact	NGR
43	<b>Pollution Incidents to Controlled Waters</b> Property Type: Not Given Location: Queensferry Stw, QUEENSFERRY Authority: Environment Agency, Welsh Region Pollutant: Sewage - Septic Tank Effluent Note: Inadequate Design/Capacity Incident Date: 17th July 1996 Incident Reference: 29182 Catchment Area: Not Given Receiving Water: Not Given Cause of Incident: Effluent Discharge Incident Severity: Category 2 - Significant Incident Positional Accuracy: Located by supplier to within 100m	A13NE (NE)	139	3	332450 368395
43	<b>Pollution Incidents to Controlled Waters</b> Property Type: Not Given Location: Upstream Of, Welsh Side Of Quay Authority: Environment Agency, Welsh Region Pollutant: Foam/Soap Suds Note: Deliberate Act Incident Date: 15th July 1996 Incident Reference: 29190 Catchment Area: Not Given Receiving Water: Not Given Cause of Incident: Effluent Discharge Incident Severity: Category 3 - Minor Incident Positional Accuracy: Located by supplier to within 100m	A13NE (NE)	142	3	332455 368395
44	<b>Pollution Incidents to Controlled Waters</b> Property Type: Water Company Sewage: Surface Water Outfall Location: Perimeter Of, Owens Corning Authority: Environment Agency, Welsh Region Pollutant: Farm Effluent/Slurry Note: Not Supplied Incident Date: 17th August 1995 Incident Reference: 27143 Catchment Area: Not Given Receiving Water: Not Given Cause of Incident: Unknown Incident Severity: Category 3 - Minor Incident Positional Accuracy: Located by supplier to within 100m	A13SE (S)	142	3	332400 367895
45	<b>Pollution Incidents to Controlled Waters</b> Property Type: Water Company Sewage: Sewage Treatment Works Location: QUEENSFERRY Authority: Environment Agency, Welsh Region Pollutant: Chemicals - Detergents/Surfactant Note: Mechanical Failure Incident Date: 25th October 1995 Incident Reference: 26349 Catchment Area: Not Given Receiving Water: Not Given Cause of Incident: Bypass Of Treatment Facilities Incident Severity: Category 3 - Minor Incident Positional Accuracy: Located by supplier to within 100m	A13NE (NE)	171	3	332400 368495
45	<b>Pollution Incidents to Controlled Waters</b> Property Type: Not Given Location: Owens Corning Factory Authority: Environment Agency, Welsh Region Pollutant: Mining Water Note: Inadequate Design/Capacity Incident Date: 30th December 1996 Incident Reference: 30864 Catchment Area: Not Given Receiving Water: Not Given Cause of Incident: Direct Discharge Incident Severity: Category 3 - Minor Incident Positional Accuracy: Located by supplier to within 100m	A13NE (NE)	174	3	332405 368495
46	<b>Pollution Incidents to Controlled Waters</b> Property Type: Waste Handling Facilities Location: Confluence With Dee Authority: Environment Agency, Welsh Region Pollutant: Farm Effluent/Slurry Note: Deliberate Act Incident Date: 28th November 1991 Incident Reference: 464 Catchment Area: Not Given Receiving Water: Not Given Cause of Incident: Direct Discharge Incident Severity: Category 2 - Significant Incident Positional Accuracy: Located by supplier to within 100m	A13SW (W)	182	3	331960 368090

Map ID	Details	Quadrant Reference (Compass Direction)	Estimated Distance From Site	Contact	NGR
47	<b>Pollution Incidents to Controlled Waters</b> Property Type: Water Company Sewage: Sewage Treatment Works Location: QUEENSFERRY Authority: Environment Agency, Welsh Region Pollutant: Sewage - Septic Tank Effluent Note: Not Supplied Incident Date: 26th May 1995 Incident Reference: 24129 Catchment Area: Not Given Receiving Water: Not Given Cause of Incident: Effluent Discharge Incident Severity: Category 3 - Minor Incident Positional Accuracy: Located by supplier to within 100m	A18SE (N)	215	3	332300 368595
47	<b>Pollution Incidents to Controlled Waters</b> Property Type: Not Given Location: QUEENSFERRY Authority: Environment Agency, Welsh Region Pollutant: Unknown Note: Not Supplied Incident Date: 15th May 1992 Incident Reference: 4246 Catchment Area: Not Given Receiving Water: Not Given Cause of Incident: Unknown Incident Severity: Category 3 - Minor Incident Positional Accuracy: Located by supplier to within 100m	A18SE (N)	220	3	332300 368600
48	<b>Pollution Incidents to Controlled Waters</b> Property Type: Waste Handling Facilities Location: Sewage Treatment Works Authority: Environment Agency, Welsh Region Pollutant: Algae Note: Inadequate Design/Capacity Incident Date: 7th June 1991 Incident Reference: 2811 Catchment Area: Not Given Receiving Water: Not Given Cause of Incident: Runoff Incident Severity: Category 3 - Minor Incident Positional Accuracy: Located by supplier to within 100m	A18SW (N)	226	3	332230 368620
49	<b>Pollution Incidents to Controlled Waters</b> Property Type: Not Given Location: Between, Queensferry Old Bridge, HAWARDEN Authority: Environment Agency, Welsh Region Pollutant: Unknown Note: Not Supplied Incident Date: 24th June 1991 Incident Reference: 2885 Catchment Area: Not Given Receiving Water: Not Given Cause of Incident: Unknown Incident Severity: Category 3 - Minor Incident Positional Accuracy: Located by supplier to within 100m	A13SW (SW)	234	3	332000 368000
50	<b>Pollution Incidents to Controlled Waters</b> Property Type: Not Given Location: At Rear Of Owens Corning Authority: Environment Agency, Welsh Region Pollutant: Unknown Note: Not Supplied Incident Date: 6th March 1997 Incident Reference: 31445 Catchment Area: Not Given Receiving Water: Not Given Cause of Incident: Unknown Incident Severity: Category 3 - Minor Incident Positional Accuracy: Located by supplier to within 100m	A8NE (S)	235	3	332400 367800
51	<b>Pollution Incidents to Controlled Waters</b> Property Type: Not Given Location: Between Fire Station And B And Q, QUEENSFERRY Authority: Environment Agency, Welsh Region Pollutant: Rubble/Litter Or Solids Note: Not Supplied Incident Date: 22nd August 1996 Incident Reference: 30888 Catchment Area: Not Given Receiving Water: Not Given Cause of Incident: Unknown Incident Severity: Category 3 - Minor Incident Positional Accuracy: Located by supplier to within 100m	A13NW (NW)	235	3	332000 368500

Map ID	Details	Quadrant Reference (Compass Direction)	Estimated Distance From Site	Contact	NGR
52	<b>Pollution Incidents to Controlled Waters</b> Property Type: Other Location: Old Bridge Authority: Environment Agency, Welsh Region Pollutant: Unknown Note: Emergency Overflow Incident Date: 15th October 1991 Incident Reference: 2062 Catchment Area: Not Given Receiving Water: Not Given Cause of Incident: Direct Discharge Incident Severity: Category 2 - Significant Incident Positional Accuracy: Located by supplier to within 100m	A18SW (NW)	240	3	332100 368600
53	<b>Pollution Incidents to Controlled Waters</b> Property Type: Not Given Location: Outside Owen Corning Factory, QUEENSFERRY Authority: Environment Agency, Welsh Region Pollutant: Unknown Note: Natural Causes Incident Date: 28th February 1996 Incident Reference: 27910 Catchment Area: Not Given Receiving Water: Not Given Cause of Incident: Direct Discharge Incident Severity: Category 3 - Minor Incident Positional Accuracy: Located by supplier to within 100m	A8NE (S)	244	3	332300 367800
54	<b>Pollution Incidents to Controlled Waters</b> Property Type: Waste Handling Facilities Location: Abba Plant Hire, SANDYCROFT Authority: Environment Agency, Welsh Region Pollutant: Crude Sewage Note: Inadequate Design/Capacity Incident Date: 10th October 1991 Incident Reference: 2045 Catchment Area: Not Given Receiving Water: Not Given Cause of Incident: Direct Discharge Incident Severity: Category 2 - Significant Incident Positional Accuracy: Located by supplier to within 100m	A8NE (S)	275	3	332450 367770
54	<b>Pollution Incidents to Controlled Waters</b> Property Type: Waste Handling Facilities Location: Floods And Alf, Parrys Yard Authority: Environment Agency, Welsh Region Pollutant: Farm Effluent/Slurry Note: Inadequate Design/Capacity Incident Date: 9th October 1991 Incident Reference: 2054 Catchment Area: Not Given Receiving Water: Not Given Cause of Incident: Runoff Incident Severity: Category 2 - Significant Incident Positional Accuracy: Located by supplier to within 100m	A8NE (SE)	301	3	332470 367750
55	<b>Pollution Incidents to Controlled Waters</b> Property Type: Not Given Location: Mancot Lane Cso Authority: Environment Agency, Welsh Region Pollutant: Milk/Creamery Wastes Note: Blocked Sewer Incident Date: 9th December 1996 Incident Reference: 30699 Catchment Area: Not Given Receiving Water: Not Given Cause of Incident: Effluent Discharge Incident Severity: Category 3 - Minor Incident Positional Accuracy: Located by supplier to within 100m	A8NW (S)	286	3	332200 367800
56	<b>Pollution Incidents to Controlled Waters</b> Property Type: Domestic/Residential Location: Blue Bridge, QUEENSFERRY Authority: Environment Agency, Welsh Region Pollutant: Oils - Diesel (Including Agricultural) Note: Deliberate Act Incident Date: 2nd September 1991 Incident Reference: 3219 Catchment Area: Not Given Receiving Water: Not Given Cause of Incident: Direct Discharge Incident Severity: Category 2 - Significant Incident Positional Accuracy: Located by supplier to within 100m	A18SE (N)	311	3	332300 368695

Map ID	Details	Quadrant Reference (Compass Direction)	Estimated Distance From Site	Contact	NGR
56	<b>Pollution Incidents to Controlled Waters</b> Property Type: Not Given Location: Centre-a550 Road, CHESTER Authority: Environment Agency, Welsh Region Pollutant: Miscellaneous - Fire water / Foam Note: Not Supplied Incident Date: 22nd July 1995 Incident Reference: 25244 Catchment Area: Not Given Receiving Water: Not Given Cause of Incident: Unknown Incident Severity: Category 3 - Minor Incident Positional Accuracy: Located by supplier to within 100m	A18SE (N)	315	3	332300 368700
56	<b>Pollution Incidents to Controlled Waters</b> Property Type: Not Given Location: Blue Bridge, QUEENSFERRY Authority: Environment Agency, Welsh Region Pollutant: Oils - Other Oil Note: River Dee Incident Date: 26th May 1998 Incident Reference: 35732 Catchment Area: Not Given Receiving Water: Not Given Cause of Incident: Unknown Incident Severity: Category 3 - Minor Incident Positional Accuracy: Located by supplier to within 100m	A18SE (N)	364	3	332300 368750
57	<b>Pollution Incidents to Controlled Waters</b> Property Type: Not Given Location: Along B5129, Just Before Entering, Queensferry Drain, QUEENSFERRY Authority: Environment Agency, Welsh Region Pollutant: Crude Sewage Note: Emergency Overflow Incident Date: 27th May 1997 Incident Reference: 32352 Catchment Area: Not Given Receiving Water: Not Given Cause of Incident: Bypass Of Treatment Facilities Incident Severity: Category 3 - Minor Incident Positional Accuracy: Located by supplier to within 100m	A13SW (SW)	316	3	332000 367900
58	<b>Pollution Incidents to Controlled Waters</b> Property Type: Not Given Location: Location Description Not Available Authority: Environment Agency, Welsh Region Pollutant: Crude Sewage Note: Not Supplied Incident Date: 23rd September 1996 Incident Reference: 30005 Catchment Area: Not Given Receiving Water: Not Given Cause of Incident: Overflow Incident Severity: Category 3 - Minor Incident Positional Accuracy: Located by supplier to within 100m	A8NE (S)	334	3	332350 367700
58	<b>Pollution Incidents to Controlled Waters</b> Property Type: Water Company Sewage: Other Location: Pentre-Opposite, Chip Shop Authority: Environment Agency, Welsh Region Pollutant: Unknown Note: Weather Incident Date: 15th November 1991 Incident Reference: 1966 Catchment Area: Not Given Receiving Water: Not Given Cause of Incident: Overflow Incident Severity: Category 3 - Minor Incident Positional Accuracy: Located by supplier to within 100m	A8NE (S)	341	3	332300 367700
59	<b>Pollution Incidents to Controlled Waters</b> Property Type: Not Given Location: At Crossroads With, Mancot Lane, PENTRE Authority: Environment Agency, Welsh Region Pollutant: Crude Sewage Note: Blockage Incident Date: 15th May 1997 Incident Reference: 32235 Catchment Area: Not Given Receiving Water: Not Given Cause of Incident: Overflow Incident Severity: Category 3 - Minor Incident Positional Accuracy: Located by supplier to within 100m	A8NE (S)	335	3	332400 367700

Map ID	Details	Quadrant Reference (Compass Direction)	Estimated Distance From Site	Contact	NGR
60	<b>Pollution Incidents to Controlled Waters</b> Property Type: Not Given Location: Location Description Not Available Authority: Environment Agency, Welsh Region Pollutant: Unknown Note: Not Supplied Incident Date: 23rd September 1996 Incident Reference: 30005 Catchment Area: Not Given Receiving Water: Not Given Cause of Incident: Overflow Incident Severity: Category 3 - Minor Incident Positional Accuracy: Located by supplier to within 100m	A8NE (S)	339	3	332350 367695
60	<b>Pollution Incidents to Controlled Waters</b> Property Type: Not Given Location: Location Description Not Available Authority: Environment Agency, Welsh Region Pollutant: Stagnant Water Note: Not Supplied Incident Date: 23rd September 1996 Incident Reference: 30005 Catchment Area: Not Given Receiving Water: Not Given Cause of Incident: Overflow Incident Severity: Category 3 - Minor Incident Positional Accuracy: Located by supplier to within 100m	A8NE (S)	339	3	332355 367695
61	<b>Pollution Incidents to Controlled Waters</b> Property Type: Water Company Sewage: Other Location: Location Description Not Available Authority: Environment Agency, Welsh Region Pollutant: Light Oil Note: Blocked Sewer Incident Date: 6th December 1994 Incident Reference: 21926 Catchment Area: Not Given Receiving Water: Not Given Cause of Incident: Overflow Incident Severity: Category 2 - Significant Incident Positional Accuracy: Located by supplier to within 100m	A8NW (S)	343	3	332100 367800
62	<b>Pollution Incidents to Controlled Waters</b> Property Type: Not Given Location: Under Bridge, QUEENSFERRY Authority: Environment Agency, Welsh Region Pollutant: Unknown Note: Not Supplied Incident Date: 4th August 1996 Incident Reference: 29407 Catchment Area: Not Given Receiving Water: Not Given Cause of Incident: Effluent Discharge Incident Severity: Category 3 - Minor Incident Positional Accuracy: Located by supplier to within 100m	A18SE (NE)	353	3	332500 368650
63	<b>Pollution Incidents to Controlled Waters</b> Property Type: Not Given Location: Queensferry Roundabout, QUEENSFERRY Authority: Environment Agency, Welsh Region Pollutant: Poultry Processing Waste Note: River Dee; Spillage Incident Date: 27th June 1997 Incident Reference: 32779 Catchment Area: Not Given Receiving Water: Not Given Cause of Incident: Accidental Spillage/Leakage Incident Severity: Category 3 - Minor Incident Positional Accuracy: Located by supplier to within 100m	A12SE (SW)	356	3	331805 368000
63	<b>Pollution Incidents to Controlled Waters</b> Property Type: Not Given Location: Queensferry Roundabout, QUEENSFERRY Authority: Environment Agency, Welsh Region Pollutant: Light Oil Note: Accident Incident Date: 27th June 1997 Incident Reference: 32779 Catchment Area: Not Given Receiving Water: Not Given Cause of Incident: Spillage Incident Severity: Category 3 - Minor Incident Positional Accuracy: Located by supplier to within 100m	A12SE (SW)	359	3	331800 368000



Map ID	Details	Quadrant Reference (Compass Direction)	Estimated Distance From Site	Contact	NGR
63	<b>Pollution Incidents to Controlled Waters</b> Property Type: Not Given Location: Queensferry Roundabout, QUEENSFERRY Authority: Environment Agency, Welsh Region Pollutant: Light Oil Note: River Dee; Spillage Incident Date: 27th June 1997 Incident Reference: 32779 Catchment Area: Not Given Receiving Water: Not Given Cause of Incident: Accidental Spillage/Leakage Incident Severity: Category 3 - Minor Incident Positional Accuracy: Located by supplier to within 100m	A12SE (SW)	359	3	331805 367995
63	<b>Pollution Incidents to Controlled Waters</b> Property Type: Not Given Location: Queensferry Roundabout, QUEENSFERRY Authority: Environment Agency, Welsh Region Pollutant: Poultry Processing Waste Note: Accident Incident Date: 27th June 1997 Incident Reference: 32779 Catchment Area: Not Given Receiving Water: Not Given Cause of Incident: Spillage Incident Severity: Category 3 - Minor Incident Positional Accuracy: Located by supplier to within 100m	A12SE (SW)	363	3	331800 367995
64	<b>Pollution Incidents to Controlled Waters</b> Property Type: Water Company Sewage: Surface Water Outfall Location: Location Description Not Available Authority: Environment Agency, Welsh Region Pollutant: Mud/Clay/Soil Note: Poor Operational Practise Incident Date: 14th June 1996 Incident Reference: 28760 Catchment Area: Not Given Receiving Water: Not Given Cause of Incident: Runoff Incident Severity: Category 3 - Minor Incident Positional Accuracy: Located by supplier to within 100m	A8NE (SE)	358	3	332500 367700
64	<b>Pollution Incidents to Controlled Waters</b> Property Type: Not Given Location: At Rear Of Owens Corning, QUEENSFERRY Authority: Environment Agency, Welsh Region Pollutant: Unknown Note: Sandycroft Drain Incident Date: 10th June 1997 Incident Reference: 32559 Catchment Area: Not Given Receiving Water: Not Given Cause of Incident: Unknown Incident Severity: Category 3 - Minor Incident Positional Accuracy: Located by supplier to within 100m	A8NE (SE)	360	3	332505 367700
64	<b>Pollution Incidents to Controlled Waters</b> Property Type: Not Given Location: Rear Of Site, Back To Burgs Authority: Environment Agency, Welsh Region Pollutant: Mud/Clay/Soil Note: Poor Management Control Incident Date: 14th June 1996 Incident Reference: 28760 Catchment Area: Not Given Receiving Water: Not Given Cause of Incident: Runoff Incident Severity: Category 3 - Minor Incident Positional Accuracy: Located by supplier to within 100m	A8NE (SE)	363	3	332500 367695
64	<b>Pollution Incidents to Controlled Waters</b> Property Type: Not Given Location: At Rear Of Owens Corning, QUEENSFERRY Authority: Environment Agency, Welsh Region Pollutant: Unknown Note: Not Supplied Incident Date: 10th June 1997 Incident Reference: 32559 Catchment Area: Not Given Receiving Water: Not Given Cause of Incident: Unknown Incident Severity: Category 3 - Minor Incident Positional Accuracy: Located by supplier to within 100m	A8NE (SE)	364	3	332505 367695

Map ID	Details	Quadrant Reference (Compass Direction)	Estimated Distance From Site	Contact	NGR
65	<b>Pollution Incidents to Controlled Waters</b> Property Type: Not Given Location: Deeside Fire Station Authority: Environment Agency, Welsh Region Pollutant: Foam/Soap Suds Note: Drains; Spillage Incident Date: 11th November 1997 Incident Reference: 34104 Catchment Area: Not Given Receiving Water: Not Given Cause of Incident: Accidental Spillage/Leakage Incident Severity: Category 3 - Minor Incident Positional Accuracy: Located by supplier to within 100m	A12SE (W)	377	3	331700 368200
66	<b>Pollution Incidents to Controlled Waters</b> Property Type: Not Given Location: Blue Bridge Near, QUEENSFERRY Authority: Environment Agency, Welsh Region Pollutant: Algae Note: Natural Occurrence Incident Date: 9th April 1997 Incident Reference: 31818 Catchment Area: Not Given Receiving Water: Not Given Cause of Incident: Natural Causes Incident Severity: Category 3 - Minor Incident Positional Accuracy: Located by supplier to within 100m	A18SE (N)	378	3	332350 368750
67	<b>Pollution Incidents to Controlled Waters</b> Property Type: Not Given Location: Station Road, QUEENSFERRY Authority: Environment Agency, Welsh Region Pollutant: Miscellaneous - Fire water / Foam Note: Emergency Overflow Incident Date: 24th March 1997 Incident Reference: 31681 Catchment Area: Not Given Receiving Water: Not Given Cause of Incident: Runoff Incident Severity: Category 3 - Minor Incident Positional Accuracy: Located by supplier to within 100m	A12NE (W)	382	3	331700 368300
68	<b>Pollution Incidents to Controlled Waters</b> Property Type: Not Given Location: Shotton Side, Of River, Between Bsc And Authority: Environment Agency, Welsh Region Pollutant: Crude Sewage Note: Not Supplied Incident Date: 17th February 1994 Incident Reference: 21454 Catchment Area: Not Given Receiving Water: Not Given Cause of Incident: Unknown Incident Severity: Category 3 - Minor Incident Positional Accuracy: Located by supplier to within 100m	A18SW (N)	407	3	332200 368800
69	<b>Pollution Incidents to Controlled Waters</b> Property Type: Not Given Location: Opposite Engineers Pub Authority: Environment Agency, Welsh Region Pollutant: Farm Effluent/Slurry Note: Not Supplied Incident Date: 21st November 1991 Incident Reference: 1868 Catchment Area: Not Given Receiving Water: Not Given Cause of Incident: Unknown Incident Severity: Category 3 - Minor Incident Positional Accuracy: Located by supplier to within 100m	A8NW (S)	425	3	332100 367700
70	<b>Pollution Incidents to Controlled Waters</b> Property Type: Warehouses Location: Location Description Not Available Authority: Environment Agency, Welsh Region Pollutant: Natural Foam Note: Vandalism Incident Date: 23rd June 1995 Incident Reference: 24441 Catchment Area: Not Given Receiving Water: Not Given Cause of Incident: Spillage Incident Severity: Category 3 - Minor Incident Positional Accuracy: Located by supplier to within 100m	A14SW (SE)	446	3	332800 367900



Map ID	Details	Quadrant Reference (Compass Direction)	Estimated Distance From Site	Contact	NGR
71	<b>Pollution Incidents to Controlled Waters</b> Property Type: Not Given Location: Queensferry Roundabout, QUEENSFERRY Authority: Environment Agency, Welsh Region Pollutant: Crude Sewage Note: Blockage Incident Date: 6th February 1997 Incident Reference: 31161 Catchment Area: Not Given Receiving Water: Not Given Cause of Incident: Overflow Incident Severity: Category 3 - Minor Incident Positional Accuracy: Located by supplier to within 100m	A7NE (SW)	455	3	331900 367800
72	<b>Pollution Incidents to Controlled Waters</b> Property Type: Not Given Location: Pilkingtons, QUEENSFERRY Authority: Environment Agency, Welsh Region Pollutant: Unknown Note: Mechanical Failure Incident Date: 8th April 1991 Incident Reference: 2723 Catchment Area: Not Given Receiving Water: Not Given Cause of Incident: Spillage Incident Severity: Category 3 - Minor Incident Positional Accuracy: Located by supplier to within 100m	A9NW (SE)	491	3	332600 367600
72	<b>Pollution Incidents to Controlled Waters</b> Property Type: Not Given Location: Owens Corning, Pentre, SANDYCROFT Authority: Environment Agency, Welsh Region Pollutant: Fertilizer Note: Mechanical/Electrical Failure Incident Date: 22nd April 1997 Incident Reference: 31976 Catchment Area: Not Given Receiving Water: Not Given Cause of Incident: Leakage Incident Severity: Category 3 - Minor Incident Positional Accuracy: Located by supplier to within 100m	A9NW (SE)	495	3	332600 367595
73	<b>Pollution Incidents to Controlled Waters</b> Property Type: Other Transport Location: SANDYCROFT Authority: Environment Agency, Welsh Region Pollutant: Light Oil Note: Inadequate Design/Capacity Incident Date: 2nd April 1991 Incident Reference: 8 Catchment Area: Not Given Receiving Water: Not Given Cause of Incident: Unknown Incident Severity: Category 2 - Significant Incident Positional Accuracy: Located by supplier to within 100m	A9NW (SE)	513	3	332760 367700
74	<b>Pollution Incidents to Controlled Waters</b> Property Type: Not Given Location: 21 Manor Lane, SEALAND Authority: Environment Agency, Welsh Region Pollutant: Stagnant Water Note: Not Supplied Incident Date: 17th July 1995 Incident Reference: 24957 Catchment Area: Not Given Receiving Water: Not Given Cause of Incident: Unknown Incident Severity: Category 3 - Minor Incident Positional Accuracy: Located by supplier to within 100m	A14SE (E)	595	3	333000 368000
75	<b>Pollution Incidents to Controlled Waters</b> Property Type: Not Given Location: Mobil Petrol Station, Chester Business Park, QUEENSFERRY Authority: Environment Agency, Welsh Region Pollutant: Sewage - Treated Effluent Note: Accidental Spillage/Leakage Incident Date: 16th December 1996 Incident Reference: 30726 Catchment Area: Not Given Receiving Water: Not Given Cause of Incident: Spillage Incident Severity: Category 3 - Minor Incident Positional Accuracy: Located by supplier to within 100m	A12NW (W)	728	3	331400 368500

Map ID	Details	Quadrant Reference (Compass Direction)	Estimated Distance From Site	Contact	NGR
76	<b>Pollution Incidents to Controlled Waters</b> Property Type: Not Given Location: QUEENSFERRY Authority: Environment Agency, Welsh Region Pollutant: Algae Note: Natural Occurrence Incident Date: 7th April 1997 Incident Reference: 31826 Catchment Area: Not Given Receiving Water: Not Given Cause of Incident: Natural Causes Incident Severity: Category 3 - Minor Incident Positional Accuracy: Located by supplier to within 100m	A17NE (NW)	799	3	331700 369000
77	<b>Pollution Incidents to Controlled Waters</b> Property Type: Industrial Premises Location: Christie-Fawcett Authority: Environment Agency, Welsh Region Pollutant: Chemicals - Other Inorganic Note: Poor Operational Practise Incident Date: 9th June 1992 Incident Reference: 4449 Catchment Area: Not Given Receiving Water: Not Given Cause of Incident: Spillage Incident Severity: Category 3 - Minor Incident Positional Accuracy: Located by supplier to within 100m	A9SE (SE)	874	3	332950 367380
77	<b>Pollution Incidents to Controlled Waters</b> Property Type: Industrial Premises Location: Christie-Fawcett Authority: Environment Agency, Welsh Region Pollutant: Light Oil Note: Poor Operational Practise Incident Date: 9th June 1992 Incident Reference: 4449 Catchment Area: Not Given Receiving Water: Not Given Cause of Incident: Spillage Incident Severity: Category 2 - Significant Incident Positional Accuracy: Located by supplier to within 100m	A9SE (SE)	878	3	332950 367375
77	<b>Pollution Incidents to Controlled Waters</b> Property Type: Waste Handling Facilities Location: SANDYCROFT Authority: Environment Agency, Welsh Region Pollutant: Crude Sewage Note: Poor Operational Practise Incident Date: 17th April 1991 Incident Reference: 11 Catchment Area: Not Given Receiving Water: Not Given Cause of Incident: Runoff Incident Severity: Category 2 - Significant Incident Positional Accuracy: Located by supplier to within 100m	A9SE (SE)	895	3	332970 367370
77	<b>Pollution Incidents to Controlled Waters</b> Property Type: Waste Handling Facilities Location: J P Woods Authority: Environment Agency, Welsh Region Pollutant: Foam/Soap Suds Note: Inadequate Design/Capacity Incident Date: 20th September 1991 Incident Reference: 2252 Catchment Area: Not Given Receiving Water: Not Given Cause of Incident: Runoff Incident Severity: Category 3 - Minor Incident Positional Accuracy: Located by supplier to within 100m	A9SE (SE)	898	3	332970 367365
78	<b>Pollution Incidents to Controlled Waters</b> Property Type: Waste Handling Facilities Location: Lagoon Nipa, Pentre Works Authority: Environment Agency, Welsh Region Pollutant: Oils - Diesel (Including Agricultural) Note: Poor Operational Practise Incident Date: 17th July 1991 Incident Reference: 3086 Catchment Area: Not Given Receiving Water: Not Given Cause of Incident: Direct Discharge Incident Severity: Category 2 - Significant Incident Positional Accuracy: Located by supplier to within 100m	A10NW (E)	948	3	333300 367800

Map ID	Details	Quadrant Reference (Compass Direction)	Estimated Distance From Site	Contact	NGR
78	<b>Pollution Incidents to Controlled Waters</b> Property Type: Waste Handling Facilities Location: Nipa Authority: Environment Agency, Welsh Region Pollutant: Rubbish Note: Poor Operational Practise Incident Date: 17th July 1991 Incident Reference: 2925 Catchment Area: Not Given Receiving Water: Not Given Cause of Incident: Direct Discharge Incident Severity: Category 3 - Minor Incident Positional Accuracy: Located by supplier to within 100m	A10NW (E)	950	3	333300 367795
79	<b>Pollution Incidents to Controlled Waters</b> Property Type: Waste Handling Facilities Location: Low Cost, SANDYCROFT Authority: Environment Agency, Welsh Region Pollutant: Crude Sewage Note: Weather Incident Date: 19th March 1992 Incident Reference: 3396 Catchment Area: Not Given Receiving Water: Not Given Cause of Incident: Unknown Incident Severity: Category 2 - Significant Incident Positional Accuracy: Located by supplier to within 100m	A9SE (SE)	963	3	333150 367470
79	<b>Pollution Incidents to Controlled Waters</b> Property Type: Waste Handling Facilities Location: J P Woods Authority: Environment Agency, Welsh Region Pollutant: Oils - Diesel (Including Agricultural) Note: Inadequate Design/Capacity Incident Date: 25th March 1992 Incident Reference: 3573 Catchment Area: Not Given Receiving Water: Not Given Cause of Incident: Runoff Incident Severity: Category 2 - Significant Incident Positional Accuracy: Located by supplier to within 100m	A9SE (SE)	965	3	333130 367440
79	<b>Pollution Incidents to Controlled Waters</b> Property Type: Waste Handling Facilities Location: J P Woods Authority: Environment Agency, Welsh Region Pollutant: Chemicals - Other Organic Note: Inadequate Design/Capacity Incident Date: 25th March 1992 Incident Reference: 3573 Catchment Area: Not Given Receiving Water: Not Given Cause of Incident: Runoff Incident Severity: Category 2 - Significant Incident Positional Accuracy: Located by supplier to within 100m	A9SE (SE)	965	3	333135 367445
79	<b>Pollution Incidents to Controlled Waters</b> Property Type: Waste Handling Facilities Location: J P Woods Authority: Environment Agency, Welsh Region Pollutant: Farm Effluent/Slurry Note: Inadequate Design/Capacity Incident Date: 25th March 1992 Incident Reference: 3573 Catchment Area: Not Given Receiving Water: Not Given Cause of Incident: Runoff Incident Severity: Category 2 - Significant Incident Positional Accuracy: Located by supplier to within 100m	A9SE (SE)	968	3	333130 367435
79	<b>Pollution Incidents to Controlled Waters</b> Property Type: Waste Handling Facilities Location: J P Woods Authority: Environment Agency, Welsh Region Pollutant: Agricultural: Carcasses Note: Inadequate Design/Capacity Incident Date: 25th March 1992 Incident Reference: 3573 Catchment Area: Not Given Receiving Water: Not Given Cause of Incident: Runoff Incident Severity: Category 2 - Significant Incident Positional Accuracy: Located by supplier to within 100m	A9SE (SE)	969	3	333135 367440

Map ID	Details	Quadrant Reference (Compass Direction)	Estimated Distance From Site	Contact	NGR
79	<b>Pollution Incidents to Controlled Waters</b> Property Type: Waste Handling Facilities Location: J P Woods Authority: Environment Agency, Welsh Region Pollutant: Industrial Solid Waste Note: Inadequate Design/Capacity Incident Date: 25th March 1992 Incident Reference: 3573 Catchment Area: Not Given Receiving Water: Not Given Cause of Incident: Runoff Incident Severity: Category 2 - Significant Incident Positional Accuracy: Located by supplier to within 100m	A9SE (SE)	972	3	333135 367435
80	<b>Pollution Incidents to Controlled Waters</b> Property Type: Waste Handling Facilities Location: J P Woods Authority: Environment Agency, Welsh Region Pollutant: Farm Effluent/Slurry Note: Inadequate Design/Capacity Incident Date: 4th February 1992 Incident Reference: 3425 Catchment Area: Not Given Receiving Water: Not Given Cause of Incident: Runoff Incident Severity: Category 2 - Significant Incident Positional Accuracy: Located by supplier to within 100m	A9SE (SE)	976	3	333120 367410
81	<b>Pollution Incidents to Controlled Waters</b> Property Type: Not Given Location: Gladstone Way, QUEENSFERRY Authority: Environment Agency, Welsh Region Pollutant: Miscellaneous - Fire water / Foam Note: Emergency Overflow; River Dee Incident Date: 9th December 1998 Incident Reference: 37325 Catchment Area: Not Given Receiving Water: Not Given Cause of Incident: Runoff Incident Severity: Category 3 - Minor Incident Positional Accuracy: Located by supplier to within 100m	A11NE (W)	983	3	331100 368350
82	<b>Prosecutions Relating to Authorised Processes</b> Location: Chemistry Lane, Pentre, DEESIDE, Clwyd, CH5 2DB Prosecution Text: Press Release HM316, Release of hydrogen sulphide and carbon monoxide into the air. Prosecution Act: EPA90 Hearing Date: 25th October 1995 Verdict: Guilty Fine: 17000 Costs: 6694 Positional Accuracy: Manually positioned to the address or location	A8NE (SE)	272	3	332516 367804
	<b>River Quality</b> Name: Queensferry Drain GQA Grade: River Quality D Reach: Tidal Ps - Mancot Rd Ps Estimated Distance (km): 1.2 Flow Rate: Flow less than 0.31 cumecs Flow Type: River Year: 2000	A13NW (W)	0	3	332240 368219

Map ID	Details	Quadrant Reference (Compass Direction)	Estimated Distance From Site	Contact	NGR
83	<b>River Quality Chemistry Sampling Points</b> Name: Queensferry Drain Reach: Tidal Pumping Station To Mancot Road Pumping Station Estimated Distance: 1.20 Objective: Not Supplied Positional Accuracy: Located by supplier to within 10m Year: 1990 GQA Grade: Not Supplied Compliance: Not Supplied Year: 1993 GQA Grade: River Quality Chemistry GQA Grade F - Bad Compliance: Not Supplied Year: 1994 GQA Grade: River Quality Chemistry GQA Grade F - Bad Compliance: Not Supplied Year: 1995 GQA Grade: River Quality Chemistry GQA Grade F - Bad Compliance: Not Supplied Year: 1996 GQA Grade: River Quality Chemistry GQA Grade F - Bad Compliance: Not Supplied Year: 1997 GQA Grade: River Quality Chemistry GQA Grade F - Bad Compliance: Not Supplied Year: 1998 GQA Grade: River Quality Chemistry GQA Grade E - Poor Compliance: Not Supplied Year: 1999 GQA Grade: River Quality Chemistry GQA Grade C - Fairly Good Compliance: Not Supplied Year: 2000 GQA Grade: River Quality Chemistry GQA Grade D - Fair Compliance: Not Supplied Year: 2001 GQA Grade: River Quality Chemistry GQA Grade D - Fair Compliance: Not Supplied Year: 2002 GQA Grade: River Quality Chemistry GQA Grade D - Fair Compliance: Not Supplied Year: 2003 GQA Grade: River Quality Chemistry GQA Grade C - Fairly Good Compliance: Not Supplied Year: 2004 GQA Grade: River Quality Chemistry GQA Grade C - Fairly Good Compliance: Not Supplied Year: 2005 GQA Grade: River Quality Chemistry GQA Grade C - Fairly Good Compliance: Not Supplied Year: 2006 GQA Grade: River Quality Chemistry GQA Grade C - Fairly Good Compliance: Not Supplied Year: 2007 GQA Grade: River Quality Chemistry GQA Grade C - Fairly Good Compliance: Not Supplied Year: 2008 GQA Grade: River Quality Chemistry GQA Grade C - Fairly Good Compliance: Not Supplied Year: 2009 GQA Grade: River Quality Chemistry GQA Grade C - Fairly Good Compliance: Not Supplied	A13NE (N)	131	3	332320 368500
84	<b>Substantiated Pollution Incident Register</b> Authority: Natural Resources Wales Incident Date: 1st May 2018 Incident Reference: 1802367 Water Impact: Category 4 - No Impact Air Impact: Category 2 - Significant Incident Land Impact: Category 4 - No Impact Positional Accuracy: Located by supplier to within 10m Pollutant: Atmospheric Pollutants and Effects: Smoke	A13NW (NW)	35	2	332128 368343
85	<b>Substantiated Pollution Incident Register</b> Authority: Natural Resources Wales Incident Date: 28th September 2002 Incident Reference: 111177 Water Impact: Category 4 - No Impact Air Impact: Category 2 - Significant Incident Land Impact: Category 3 - Minor Incident Positional Accuracy: Located by supplier to within 10m Pollutant: Inorganic Chemicals : Acids	A13NW (NW)	73	2	332162 368438

Map ID	Details	Quadrant Reference (Compass Direction)	Estimated Distance From Site	Contact	NGR
86	<b>Substantiated Pollution Incident Register</b> Authority: Natural Resources Wales Incident Date: 9th March 2018 Incident Reference: 1801245 Water Impact: Category 4 - No Impact Air Impact: Category 2 - Significant Incident Land Impact: Category 4 - No Impact Positional Accuracy: Located by supplier to within 10m Pollutant: Atmospheric Pollutants and Effects: Smoke	A14SE (E)	564	2	332967 367999
87	<b>Water Abstractions</b> Operator: Alyn & Deeside District Council Licence Number: 24/67/10/0119 Permit Version: Not Supplied Location: Location Description Not Available Authority: Environment Agency, Welsh Region Abstraction: Unspecified Abstraction Type: Not Supplied Source: Well And Borehole Daily Rate (m3): 104 Yearly Rate (m3): 30600 Details: 3 Boreholes; Each 16M Deep By 250Mm Dia. Authorised Start: Not Supplied Authorised End: Not Supplied Permit Start Date: Not Supplied Permit End Date: Not Supplied Positional Accuracy: Located by supplier to within 100m	A13NE (NE)	102	3	332400 368390
87	<b>Water Abstractions</b> Operator: Alyn & Deeside District Council Licence Number: 24/67/10/0119 Permit Version: Not Supplied Location: Location Description Not Available Authority: Environment Agency, Welsh Region Abstraction: Unspecified Abstraction Type: Not Supplied Source: Well And Borehole Daily Rate (m3): 104 Yearly Rate (m3): 30600 Details: Borehole 16M Deep; 250Mm Dia Authorised Start: Not Supplied Authorised End: Not Supplied Permit Start Date: Not Supplied Permit End Date: Not Supplied Positional Accuracy: Located by supplier to within 100m	A13NE (NE)	110	3	332430 368375
88	<b>Water Abstractions</b> Operator: Knauf Insulation Ltd Licence Number: 24/67/10/0106 Permit Version: 103 Location: Well A Authority: Environment Agency, Welsh Region Abstraction: Other Industrial/Commercial/Public Services: Process Water Abstraction Type: Water may be abstracted from a single point Source: Groundwater Daily Rate (m3): Not Supplied Yearly Rate (m3): Not Supplied Details: Not Supplied Authorised Start: 01 January Authorised End: 31 December Permit Start Date: 1st January 2003 Permit End Date: Not Supplied Positional Accuracy: Located by supplier to within 10m	A13SE (SE)	124	3	332420 367920
88	<b>Water Abstractions</b> Operator: Owens Corning Alcopor (Uk) Ltd Licence Number: 24/67/10/0106 Permit Version: 102 Location: Well A Authority: Environment Agency, Welsh Region Abstraction: Other Industrial/Commercial/Public Services: Process Water Abstraction Type: Water may be abstracted from a single point Source: Groundwater Daily Rate (m3): Not Supplied Yearly Rate (m3): Not Supplied Details: Well A Authorised Start: 01 January Authorised End: 31 December Permit Start Date: 22nd June 2000 Permit End Date: Not Supplied Positional Accuracy: Located by supplier to within 100m	A13SE (SE)	124	3	332420 367920

Map ID	Details	Quadrant Reference (Compass Direction)	Estimated Distance From Site	Contact	NGR
89	<b>Water Abstractions</b> Operator: Alyn & Deeside District Council Licence Number: 24/67/10/0119 Permit Version: Not Supplied Location: Location Description Not Available Authority: Environment Agency, Welsh Region Abstraction: Unspecified Abstraction Type: Not Supplied Source: Well And Borehole Daily Rate (m3): 104 Yearly Rate (m3): 30600 Details: Borehole; 16M Deep; 250 Mm Dia Authorised Start: Not Supplied Authorised End: Not Supplied Permit Start Date: Not Supplied Permit End Date: Not Supplied Positional Accuracy: Located by supplier to within 100m	A13NE (NE)	147	3	332480 368380
90	<b>Water Abstractions</b> Operator: Knauf Insulation Ltd Licence Number: 24/67/10/0106 Permit Version: 103 Location: Well B Authority: Environment Agency, Welsh Region Abstraction: Other Industrial/Commercial/Public Services: Process Water Abstraction Type: Water may be abstracted from a single point Source: Groundwater Daily Rate (m3): Not Supplied Yearly Rate (m3): Not Supplied Details: Not Supplied Authorised Start: 01 January Authorised End: 31 December Permit Start Date: 1st January 2003 Permit End Date: Not Supplied Positional Accuracy: Located by supplier to within 10m	A8NE (SE)	259	3	332500 367810
90	<b>Water Abstractions</b> Operator: Owens Corning Alcopor (Uk) Ltd Licence Number: 24/67/10/0106 Permit Version: 102 Location: Well B Authority: Environment Agency, Welsh Region Abstraction: Other Industrial/Commercial/Public Services: Process Water Abstraction Type: Water may be abstracted from a single point Source: Groundwater Daily Rate (m3): Not Supplied Yearly Rate (m3): Not Supplied Details: Not Supplied Authorised Start: 01 January Authorised End: 31 December Permit Start Date: 22nd June 2000 Permit End Date: Not Supplied Positional Accuracy: Located by supplier to within 100m	A8NE (SE)	259	3	332500 367810
91	<b>Water Abstractions</b> Operator: Jones Balers Ltd Licence Number: 24/67/10/0046 Permit Version: 100 Location: Borehole Authority: Environment Agency, Welsh Region Abstraction: General Farming And Domestic Abstraction Type: Water may be abstracted from a single point Source: Groundwater Daily Rate (m3): Not Supplied Yearly Rate (m3): Not Supplied Details: Not Supplied Authorised Start: 01 January Authorised End: 31 December Permit Start Date: 6th June 1967 Permit End Date: Not Supplied Positional Accuracy: Located by supplier to within 100m	A19SW (NE)	631	3	332780 368760



Map ID	Details	Quadrant Reference (Compass Direction)	Estimated Distance From Site	Contact	NGR
	<b>Water Abstractions</b> Operator: Jones Balers Ltd Licence Number: 24/67/10/0103 Permit Version: 100 Location: Manor Drain Point B Authority: Environment Agency, Welsh Region Abstraction: General Agriculture: Spray Irrigation - Direct Abstraction Type: Water may be abstracted from a single point Source: Surface Daily Rate (m3): Not Supplied Yearly Rate (m3): Not Supplied Details: Not Supplied Authorised Start: 01 January Authorised End: 31 December Permit Start Date: 27th April 1989 Permit End Date: Not Supplied Positional Accuracy: Located by supplier to within 100m	A20NW (NE)	1243	3	333370 369050
	<b>Water Abstractions</b> Operator: Archimica Limited Licence Number: 24/67/10/0154 Permit Version: 1 Location: Borehole Authority: Environment Agency, Welsh Region Abstraction: Chemicals: General Use (Medium Loss) Abstraction Type: Water may be abstracted from a single point Source: Groundwater Daily Rate (m3): Not Supplied Yearly Rate (m3): Not Supplied Details: Clariant Lsm (Uk) Ltd, Prince William'S Avenue, Sandycroft, Deeside, Flintshire, Ch5 2px. Authorised Start: 01 January Authorised End: 31 December Permit Start Date: 1st April 2008 Permit End Date: Not Supplied Positional Accuracy: Located by supplier to within 10m	A10SE (SE)	1517	3	333760 367420
	<b>Water Abstractions</b> Operator: Archimica Limited Licence Number: 24/67/10/0112 Permit Version: 106 Location: Borehole Authority: Environment Agency, Welsh Region Abstraction: Chemicals: General Use (Medium Loss) Abstraction Type: Water may be abstracted from a single point Source: Groundwater Daily Rate (m3): Not Supplied Yearly Rate (m3): Not Supplied Details: Clariant Lsm (Uk) Ltd, Prince William'S Avenue, Sandycroft, Deeside, Flintshire, Ch5 2px. Authorised Start: 01 January Authorised End: 31 December Permit Start Date: 1st July 2006 Permit End Date: Not Supplied Positional Accuracy: Located by supplier to within 10m	A10SE (SE)	1517	3	333760 367420
	<b>Water Abstractions</b> Operator: Clariant Life Science Molecules (Uk) Ltd Licence Number: 24/67/10/0112 Permit Version: 105 Location: Borehole Authority: Environment Agency, Welsh Region Abstraction: Chemicals: General Use (Medium Loss) Abstraction Type: Water may be abstracted from a single point Source: Groundwater Daily Rate (m3): Not Supplied Yearly Rate (m3): Not Supplied Details: Clariant Lsm (Uk) Ltd, Prince William'S Avenue, Sandycroft, Deeside, Flintshire, Ch5 2px. Authorised Start: 01 January Authorised End: 31 December Permit Start Date: 11th April 2005 Permit End Date: Not Supplied Positional Accuracy: Located by supplier to within 10m	A10SE (SE)	1517	3	333760 367420

Map ID	Details	Quadrant Reference (Compass Direction)	Estimated Distance From Site	Contact	NGR
	<b>Water Abstractions</b> Operator: Clariant Life Science Molecules (Uk) Ltd Licence Number: 24/67/10/0112 Permit Version: 104 Location: Borehole Authority: Environment Agency, Welsh Region Abstraction: Chemicals: General Use (Medium Loss) Abstraction Type: Water may be abstracted from a single point Source: Groundwater Daily Rate (m3): Not Supplied Yearly Rate (m3): Not Supplied Details: Not Supplied Authorised Start: 01 January Authorised End: 31 December Permit Start Date: 1st April 2002 Permit End Date: Not Supplied Positional Accuracy: Located by supplier to within 10m	A10SE (SE)	1517	3	333760 367420
	<b>Water Abstractions</b> Operator: Clariant Life Science Molecules (Uk) Ltd Licence Number: 24/67/10/0112 Permit Version: 102 Location: Borehole Authority: Environment Agency, Welsh Region Abstraction: Chemicals: General Use (Medium Loss) Abstraction Type: Water may be abstracted from a single point Source: Groundwater Daily Rate (m3): Not Supplied Yearly Rate (m3): Not Supplied Details: Orehole Authorised Start: 01 January Authorised End: 31 December Permit Start Date: 1st August 2000 Permit End Date: Not Supplied Positional Accuracy: Located by supplier to within 100m	A10SE (SE)	1517	3	333760 367420
	<b>Water Abstractions</b> Operator: Wt Banks & Co (Farming) Ltd Licence Number: Wa/067/0010/011 Permit Version: 2 Location: Sealand Main Drain Authority: Natural Resources Wales Abstraction: Aquaculture: Spray Irrigation - Direct Abstraction Type: Water may be abstracted from a river or stream reach, or a row of wellpoints Source: Surface Daily Rate (m3): Not Supplied Yearly Rate (m3): Not Supplied Details: Not Supplied Authorised Start: 01 April Authorised End: 30 September Permit Start Date: 26th November 2014 Permit End Date: Not Supplied Positional Accuracy: Located by supplier to within 10m	(E)	1588	2	333955 367720
	<b>Water Abstractions</b> Operator: Wt Banks & Co (Farming) Ltd Licence Number: Wa/067/0010/011 Permit Version: 1 Location: Sealand Main Drain Authority: Natural Resources Wales Abstraction: Agriculture: Aquaculture Plant: Spray Irrigation - Direct Abstraction Type: Water may be abstracted from a river or stream reach, or a row of wellpoints Source: Surface Daily Rate (m3): Not Supplied Yearly Rate (m3): Not Supplied Details: Not Supplied Authorised Start: 01 April Authorised End: 30 September Permit Start Date: 30th July 2014 Permit End Date: Not Supplied Positional Accuracy: Located by supplier to within 10m	(E)	1588	2	333955 367720

Map ID	Details	Quadrant Reference (Compass Direction)	Estimated Distance From Site	Contact	NGR
	<b>Water Abstractions</b> Operator: Wt Banks & Co (Farming) Ltd Licence Number: Wa/067/0010/011 Permit Version: Not Supplied Location: Abstraction For Spray Irrigation At Sealand Authority: Natural Resources Wales Abstraction: Aquaculture: Spray Irrigation - Direct Abstraction Type: Water may be abstracted from any point within an area Source: Surface Daily Rate (m3): Not Supplied Yearly Rate (m3): Not Supplied Details: Not Supplied Authorised Start: Not Supplied Authorised End: Not Supplied Permit Start Date: Not Supplied Permit End Date: Not Supplied Positional Accuracy: Located by supplier to within 10m	(E)	1588	2	333955 367720
	<b>Water Abstractions</b> Operator: Wt Banks & Co (Farming) Ltd Licence Number: 24/67/10/0141 Permit Version: 2 Location: Reach A-A On The Sealand Main Drain Authority: Environment Agency, Welsh Region Abstraction: General Agriculture: Spray Irrigation - Direct Abstraction Type: Water may be abstracted from a river or stream reach, or a row of wellpoints Source: Surface Daily Rate (m3): Not Supplied Yearly Rate (m3): Not Supplied Details: Land At Wood Farm Authorised Start: 01 April Authorised End: 30 September Permit Start Date: 19th July 2010 Permit End Date: Not Supplied Positional Accuracy: Located by supplier to within 10m	(E)	1593	3	333960 367720
	<b>Water Abstractions</b> Operator: Wt Banks & Co (Farming) Ltd Licence Number: 24/67/10/0141 Permit Version: 1 Location: Reach A-A On The Sealand Main Drain Authority: Environment Agency, Welsh Region Abstraction: General Agriculture: Spray Irrigation - Direct Abstraction Type: Water may be abstracted from a river or stream reach, or a row of wellpoints Source: Surface Daily Rate (m3): Not Supplied Yearly Rate (m3): Not Supplied Details: Land At Wood Farm Authorised Start: 01 April Authorised End: 30 September Permit Start Date: 1st August 2003 Permit End Date: Not Supplied Positional Accuracy: Located by supplier to within 10m	(E)	1593	3	333960 367720
	<b>Water Abstractions</b> Operator: Messrs W Banks Licence Number: 24/67/10/0129 Permit Version: 100 Location: Reach A To A At Sealand Main Drain Authority: Environment Agency, Welsh Region Abstraction: General Agriculture: Spray Irrigation - Direct Abstraction Type: Water may be abstracted from a river or stream reach, or a row of wellpoints Source: Surface Daily Rate (m3): Not Supplied Yearly Rate (m3): Not Supplied Details: River Authorised Start: 01 April Authorised End: 30 September Permit Start Date: 1st April 2001 Permit End Date: Not Supplied Positional Accuracy: Located by supplier to within 100m	(E)	1593	3	333960 367720

Map ID	Details	Quadrant Reference (Compass Direction)	Estimated Distance From Site	Contact	NGR
	<b>Water Abstractions</b> Operator: British Steel Plc Licence Number: 24/67/10/0053 Permit Version: Not Supplied Location: Location Description Not Available Authority: Environment Agency, Welsh Region Abstraction: Metal: Process Water Abstraction Type: Not Supplied Source: Tidal Daily Rate (m3): 2727 Yearly Rate (m3): 1000120 Details: River Dee C Authorised Start: Not Supplied Authorised End: Not Supplied Permit Start Date: Not Supplied Permit End Date: Not Supplied Positional Accuracy: Located by supplier to within 100m	A21NW (NW)	1789	3	330900 369601
	<b>Water Abstractions</b> Operator: Jones Balers Ltd Licence Number: 24/67/10/0103 Permit Version: 100 Location: Sealand Main Drain Point C Authority: Environment Agency, Welsh Region Abstraction: General Agriculture: Spray Irrigation - Direct Abstraction Type: Water may be abstracted from a single point Source: Surface Daily Rate (m3): Not Supplied Yearly Rate (m3): Not Supplied Details: Manor Drain Authorised Start: 01 January Authorised End: 31 December Permit Start Date: 27th April 1989 Permit End Date: Not Supplied Positional Accuracy: Located by supplier to within 100m	(E)	1870	3	334300 367970
	<b>Water Abstractions</b> Operator: Jones Balers Ltd Licence Number: 24/67/10/0103 Permit Version: 100 Location: Manor Drain Point B Authority: Environment Agency, Welsh Region Abstraction: General Agriculture: Spray Irrigation - Direct Abstraction Type: Water may be abstracted from a single point Source: Surface Daily Rate (m3): Not Supplied Yearly Rate (m3): Not Supplied Details: Sealand Main Drain Authorised Start: 01 January Authorised End: 31 December Permit Start Date: 27th April 1989 Permit End Date: Not Supplied Positional Accuracy: Located by supplier to within 100m	(E)	1886	3	334300 368570
	<b>Water Abstractions</b> Operator: Messrs W.T & E Banks Licence Number: 24/67/10/0110 Permit Version: Not Supplied Location: Location Description Not Available Authority: Environment Agency, Welsh Region Abstraction: Spray Irrigation Abstraction Type: Not Supplied Source: Surface Daily Rate (m3): 0 Yearly Rate (m3): 0 Details: Sealand Main Drain Authorised Start: Not Supplied Authorised End: Not Supplied Permit Start Date: Not Supplied Permit End Date: Not Supplied Positional Accuracy: Located by supplier to within 100m	(E)	1901	3	334300 367795

Map ID	Details	Quadrant Reference (Compass Direction)	Estimated Distance From Site	Contact	NGR
	<b>Groundwater Vulnerability Map</b> Combined Secondary Superficial Aquifer - High Vulnerability Classification: High Combined Vulnerability: Combined Aquifer: Productive Bedrock Aquifer, Productive Superficial Aquifer Pollutant Speed: High Bedrock Flow: Well Connected Fractures Dilution: 300-550 mm/year Baseflow Index: >70% Superficial: >90% Patchiness: Superficial: >10m Thickness: Superficial: High Recharge:	A13NE (SE)	0	2	332272 368214
	<b>Bedrock Aquifer Designations</b> Aquifer Designation: Secondary Aquifer - A	A13NE (SE)	0	2	332272 368214
	<b>Superficial Aquifer Designations</b> Aquifer Designation: Secondary Aquifer - Undifferentiated	A13NE (SE)	0	2	332272 368214
	<b>Extreme Flooding from Rivers or Sea without Defences</b> Type: Extent of Extreme Flooding from Rivers or Sea without Defences Flood Plain Type: Tidal Models Boundary Accuracy: As Supplied	A13NE (SE)	0	2	332272 368214
	<b>Extreme Flooding from Rivers or Sea without Defences</b> Type: Extent of Extreme Flooding from Rivers or Sea without Defences Flood Plain Type: Tidal Models and Fluvial Events Boundary Accuracy: As Supplied	A13SW (W)	55	2	332084 368147
	<b>Extreme Flooding from Rivers or Sea without Defences</b> Type: Extent of Extreme Flooding from Rivers or Sea without Defences Flood Plain Type: Fluvial/Tidal Models Boundary Accuracy: As Supplied	A13SE (S)	61	2	332271 368001
	<b>Extreme Flooding from Rivers or Sea without Defences</b> Type: Extent of Extreme Flooding from Rivers or Sea without Defences Flood Plain Type: Fluvial / Tidal Models and Fluvial Events Boundary Accuracy: As Supplied	A13SW (SW)	143	2	332139 368000
	<b>Extreme Flooding from Rivers or Sea without Defences</b> Type: Extent of Extreme Flooding from Rivers or Sea without Defences Flood Plain Type: Fluvial/Tidal Models Boundary Accuracy: As Supplied	A13NE (N)	146	2	332340 368507
	<b>Flooding from Rivers or Sea without Defences</b> Type: Extent of Flooding from Rivers or Sea without Defences Flood Plain Type: Tidal Models Boundary Accuracy: As Supplied	A13NE (SE)	0	2	332272 368214
	<b>Flooding from Rivers or Sea without Defences</b> Type: Extent of Flooding from Rivers or Sea without Defences Flood Plain Type: Fluvial/Tidal Models Boundary Accuracy: As Supplied	A13SE (S)	61	2	332271 368001
	<b>Flooding from Rivers or Sea without Defences</b> Type: Extent of Flooding from Rivers or Sea without Defences Flood Plain Type: Fluvial/Tidal Models Boundary Accuracy: As Supplied	A13NE (N)	146	2	332340 368507
	<b>Areas Benefiting from Flood Defences</b> Type: Area Benefiting from Flood Defences Boundary Accuracy: As Supplied	A13NE (SE)	0	2	332272 368214
	<b>Areas Benefiting from Flood Defences</b> Type: Area Benefiting from Flood Defences Boundary Accuracy: As Supplied	A13NW (NW)	17	2	332139 368332
	<b>Flood Water Storage Areas</b> None				
	<b>Flood Defences</b> Type: Flood Defences Reference: Not Supplied	A13NW (N)	117	2	332253 368507
	<b>Flood Defences</b> Type: Flood Defences Reference: Not Supplied	A13NE (N)	118	2	332324 368484

Map ID	Details	Quadrant Reference (Compass Direction)	Estimated Distance From Site	Contact	NGR
	<b>Flood Defences</b> Type: Flood Defences Reference: Not Supplied	A13NE (NE)	180	2	332522 368387
92	<b>OS Water Network Lines</b> Watercourse Form: Inland river Watercourse Length: 24.6 Watercourse Level: On ground surface Permanent: True Watercourse Name: Not Supplied Catchment Name: Dee Primacy: 1	A13SE (S)	8	6	332319 368055
93	<b>OS Water Network Lines</b> Watercourse Form: Inland river Watercourse Length: 260.2 Watercourse Level: On ground surface Permanent: True Watercourse Name: Not Supplied Catchment Name: Dee Primacy: 1	A13NW (NW)	12	6	332143 368329
94	<b>OS Water Network Lines</b> Watercourse Form: Inland river Watercourse Length: 297.4 Watercourse Level: Underground Permanent: True Watercourse Name: Not Supplied Catchment Name: Dee Primacy: 1	A13NW (W)	20	6	332063 368245
95	<b>OS Water Network Lines</b> Watercourse Form: Inland river Watercourse Length: 97.8 Watercourse Level: Underground Permanent: True Watercourse Name: Not Supplied Catchment Name: Dee Primacy: 1	A13NW (N)	42	6	332243 368432
96	<b>OS Water Network Lines</b> Watercourse Form: Inland river Watercourse Length: 435.0 Watercourse Level: On ground surface Permanent: True Watercourse Name: Not Supplied Catchment Name: Dee Primacy: 1	A13SE (S)	43	6	332329 368007
97	<b>OS Water Network Lines</b> Watercourse Form: Tidal river Watercourse Length: 127.4 Watercourse Level: On ground surface Permanent: True Watercourse Name: Not Supplied Catchment Name: Dee Primacy: 1	A13NE (N)	125	6	332317 368494
98	<b>OS Water Network Lines</b> Watercourse Form: Tidal river Watercourse Length: 337.1 Watercourse Level: On ground surface Permanent: True Watercourse Name: Afon Dyfrdwy Catchment Name: Dee Primacy: 1	A18SE (NE)	234	6	332423 368561
99	<b>OS Water Network Lines</b> Watercourse Form: Tidal river Watercourse Length: 551.8 Watercourse Level: On ground surface Permanent: True Watercourse Name: Afon Dyfrdwy Catchment Name: Dee Primacy: 1	A13NE (NE)	235	6	332468 368533
100	<b>OS Water Network Lines</b> Watercourse Form: Inland river Watercourse Length: 149.8 Watercourse Level: On ground surface Permanent: True Watercourse Name: Not Supplied Catchment Name: Dee Primacy: 1	A14NW (E)	246	6	332685 368281

Map ID	Details	Quadrant Reference (Compass Direction)	Estimated Distance From Site	Contact	NGR
101	<b>OS Water Network Lines</b> Watercourse Form: Inland river Watercourse Length: 129.8 Watercourse Level: On ground surface Permanent: True Watercourse Name: Not Supplied Catchment Name: Dee Primacy: 1	A13SW (SW)	292	6	332003 367921
102	<b>OS Water Network Lines</b> Watercourse Form: Inland river Watercourse Length: 51.3 Watercourse Level: Underground Permanent: True Watercourse Name: Not Supplied Catchment Name: Dee Primacy: 1	A12SE (SW)	293	6	331899 367998
103	<b>OS Water Network Lines</b> Watercourse Form: Inland river Watercourse Length: 325.2 Watercourse Level: Underground Permanent: True Watercourse Name: Not Supplied Catchment Name: Dee Primacy: 1	A12SE (SW)	296	6	331859 368029
104	<b>OS Water Network Lines</b> Watercourse Form: Inland river Watercourse Length: 76.5 Watercourse Level: On ground surface Permanent: True Watercourse Name: Not Supplied Catchment Name: Dee Primacy: 1	A13SW (SW)	297	6	332037 367896
105	<b>OS Water Network Lines</b> Watercourse Form: Inland river Watercourse Length: 54.0 Watercourse Level: Underground Permanent: True Watercourse Name: Not Supplied Catchment Name: Dee Primacy: 1	A13SW (SW)	297	6	332003 367921
106	<b>OS Water Network Lines</b> Watercourse Form: Inland river Watercourse Length: 291.6 Watercourse Level: On ground surface Permanent: True Watercourse Name: Not Supplied Catchment Name: Dee Primacy: 1	A8NE (SE)	300	6	332467 367750
107	<b>OS Water Network Lines</b> Watercourse Form: Inland river Watercourse Length: 74.5 Watercourse Level: Not Supplied Permanent: True Watercourse Name: Not Supplied Catchment Name: Dee Primacy: 1	A8NW (SW)	300	6	332065 367876
108	<b>OS Water Network Lines</b> Watercourse Form: Inland river Watercourse Length: 178.6 Watercourse Level: Underground Permanent: True Watercourse Name: Not Supplied Catchment Name: Dee Primacy: 1	A8NW (S)	303	6	332137 367823
109	<b>OS Water Network Lines</b> Watercourse Form: Inland river Watercourse Length: 92.1 Watercourse Level: On ground surface Permanent: True Watercourse Name: Not Supplied Catchment Name: Dee Primacy: 1	A8NW (S)	303	6	332137 367823



Map ID	Details	Quadrant Reference (Compass Direction)	Estimated Distance From Site	Contact	NGR
110	<b>OS Water Network Lines</b> Watercourse Form: Inland river Watercourse Length: 14.6 Watercourse Level: On ground surface Permanent: True Watercourse Name: Not Supplied Catchment Name: Dee Primacy: 1	A8NW (S)	303	6	332125 367831
111	<b>OS Water Network Lines</b> Watercourse Form: Inland river Watercourse Length: 53.0 Watercourse Level: Underground Permanent: True Watercourse Name: Not Supplied Catchment Name: Dee Primacy: 1	A8NW (S)	308	6	332211 367768
112	<b>OS Water Network Lines</b> Watercourse Form: Inland river Watercourse Length: 47.2 Watercourse Level: Underground Permanent: True Watercourse Name: Not Supplied Catchment Name: Dee Primacy: 2	A8NW (S)	308	6	332211 367768
113	<b>OS Water Network Lines</b> Watercourse Form: Inland river Watercourse Length: 34.9 Watercourse Level: On ground surface Permanent: True Watercourse Name: Not Supplied Catchment Name: Dee Primacy: 1	A18SW (N)	315	6	332096 368682
114	<b>OS Water Network Lines</b> Watercourse Form: Inland river Watercourse Length: 40.7 Watercourse Level: On ground surface Permanent: True Watercourse Name: Not Supplied Catchment Name: Dee Primacy: 1	A8NW (S)	317	6	332249 367740
115	<b>OS Water Network Lines</b> Watercourse Form: Foreshore Watercourse Length: 19.7 Watercourse Level: On ground surface Permanent: True Watercourse Name: Not Supplied Catchment Name: Not Supplied Primacy: 1	A18SW (N)	318	6	332110 368691
116	<b>OS Water Network Lines</b> Watercourse Form: Lake Watercourse Length: 32.7 Watercourse Level: On ground surface Permanent: True Watercourse Name: Not Supplied Catchment Name: Dee Primacy: 1	A18SW (NW)	327	6	332072 368683
117	<b>OS Water Network Lines</b> Watercourse Form: Inland river Watercourse Length: 313.2 Watercourse Level: Underground Permanent: True Watercourse Name: Not Supplied Catchment Name: Dee Primacy: 1	A8NE (S)	330	6	332281 367715
118	<b>OS Water Network Lines</b> Watercourse Form: Inland river Watercourse Length: 45.0 Watercourse Level: Underground Permanent: True Watercourse Name: Not Supplied Catchment Name: Dee Primacy: 1	A8NE (S)	330	6	332281 367715

Map ID	Details	Quadrant Reference (Compass Direction)	Estimated Distance From Site	Contact	NGR
119	<b>OS Water Network Lines</b> Watercourse Form: Tidal river Watercourse Length: 32.8 Watercourse Level: On ground surface Permanent: True Watercourse Name: Not Supplied Catchment Name: Not Supplied Primacy: 1	A18SW (N)	331	6	332120 368708
120	<b>OS Water Network Lines</b> Watercourse Form: Inland river Watercourse Length: 148.5 Watercourse Level: On ground surface Permanent: True Watercourse Name: Not Supplied Catchment Name: Dee Primacy: 1	A13SW (SW)	350	6	331967 367881
121	<b>OS Water Network Lines</b> Watercourse Form: Tidal river Watercourse Length: 301.6 Watercourse Level: On ground surface Permanent: True Watercourse Name: Afon Dyfrdwy Catchment Name: Dee Primacy: 1	A18SW (N)	354	6	332136 368737
122	<b>OS Water Network Lines</b> Watercourse Form: Inland river Watercourse Length: 272.8 Watercourse Level: On ground surface Permanent: True Watercourse Name: Not Supplied Catchment Name: Dee Primacy: 1	A8NE (S)	366	6	332300 367675
123	<b>OS Water Network Lines</b> Watercourse Form: Inland river Watercourse Length: 34.3 Watercourse Level: On ground surface Permanent: True Watercourse Name: Not Supplied Catchment Name: Not Supplied Primacy: 1	A14NW (E)	391	6	332838 368217
124	<b>OS Water Network Lines</b> Watercourse Form: Inland river Watercourse Length: 1.3 Watercourse Level: On ground surface Permanent: True Watercourse Name: Not Supplied Catchment Name: Not Supplied Primacy: 1	A14SW (E)	398	6	332845 368210
125	<b>OS Water Network Lines</b> Watercourse Form: Inland river Watercourse Length: 5.2 Watercourse Level: On ground surface Permanent: True Watercourse Name: Not Supplied Catchment Name: Not Supplied Primacy: 1	A14SW (E)	399	6	332846 368209
126	<b>OS Water Network Lines</b> Watercourse Form: Inland river Watercourse Length: 320.4 Watercourse Level: Not Supplied Permanent: True Watercourse Name: Not Supplied Catchment Name: Dee Primacy: 1	A12SE (SW)	402	6	331854 367895
127	<b>OS Water Network Lines</b> Watercourse Form: Inland river Watercourse Length: 1.3 Watercourse Level: On ground surface Permanent: True Watercourse Name: Not Supplied Catchment Name: Not Supplied Primacy: 1	A14NW (E)	408	6	332854 368235

Map ID	Details	Quadrant Reference (Compass Direction)	Estimated Distance From Site	Contact	NGR
128	<b>OS Water Network Lines</b> Watercourse Form: Tidal river Watercourse Length: 52.8 Watercourse Level: On ground surface Permanent: True Watercourse Name: Not Supplied Catchment Name: Not Supplied Primacy: 1	A14NW (E)	409	6	332855 368236
129	<b>OS Water Network Lines</b> Watercourse Form: Inland river Watercourse Length: 72.0 Watercourse Level: On ground surface Permanent: True Watercourse Name: Not Supplied Catchment Name: Dee Primacy: 1	A9NW (SE)	418	6	332689 367764
130	<b>OS Water Network Lines</b> Watercourse Form: Inland river Watercourse Length: 6.9 Watercourse Level: On ground surface Permanent: True Watercourse Name: Not Supplied Catchment Name: Dee Primacy: 1	A9NW (SE)	418	6	332689 367764
131	<b>OS Water Network Lines</b> Watercourse Form: Tidal river Watercourse Length: 1158.8 Watercourse Level: On ground surface Permanent: True Watercourse Name: Afon Dyfrdwy Catchment Name: Dee Primacy: 1	A14NW (E)	450	6	332893 368272
132	<b>OS Water Network Lines</b> Watercourse Form: Inland river Watercourse Length: 65.7 Watercourse Level: On ground surface Permanent: True Watercourse Name: Not Supplied Catchment Name: Dee Primacy: 1	A8NW (S)	462	6	332203 367598
133	<b>OS Water Network Lines</b> Watercourse Form: Inland river Watercourse Length: 43.3 Watercourse Level: On ground surface Permanent: True Watercourse Name: Not Supplied Catchment Name: Dee Primacy: 1	A8NW (SW)	482	6	332028 367681
134	<b>OS Water Network Lines</b> Watercourse Form: Inland river Watercourse Length: 101.0 Watercourse Level: On ground surface Permanent: True Watercourse Name: Not Supplied Catchment Name: Dee Primacy: 1	A9NW (SE)	490	6	332749 367723
135	<b>OS Water Network Lines</b> Watercourse Form: Inland river Watercourse Length: 8.1 Watercourse Level: On ground surface Permanent: True Watercourse Name: Not Supplied Catchment Name: Dee Primacy: 1	A9NW (SE)	490	6	332749 367723
136	<b>OS Water Network Lines</b> Watercourse Form: Inland river Watercourse Length: 7.3 Watercourse Level: On ground surface Permanent: True Watercourse Name: Not Supplied Catchment Name: Dee Primacy: 1	A8NW (SW)	525	6	332001 367648

Map ID	Details	Quadrant Reference (Compass Direction)	Estimated Distance From Site	Contact	NGR
137	<b>OS Water Network Lines</b> Watercourse Form: Inland river Watercourse Length: 642.5 Watercourse Level: On ground surface Permanent: True Watercourse Name: Not Supplied Catchment Name: Dee Primacy: 1	A8NW (SW)	532	6	331996 367642
138	<b>OS Water Network Lines</b> Watercourse Form: Inland river Watercourse Length: 89.7 Watercourse Level: On ground surface Permanent: True Watercourse Name: Not Supplied Catchment Name: Dee Primacy: 1	A8SE (S)	551	6	332509 367500
139	<b>OS Water Network Lines</b> Watercourse Form: Inland river Watercourse Length: 1.3 Watercourse Level: On ground surface Permanent: True Watercourse Name: Not Supplied Catchment Name: Dee Primacy: 1	A8SE (S)	551	6	332509 367500
140	<b>OS Water Network Lines</b> Watercourse Form: Inland river Watercourse Length: 123.3 Watercourse Level: On ground surface Permanent: True Watercourse Name: Not Supplied Catchment Name: Dee Primacy: 1	A8SE (S)	552	6	332508 367499
141	<b>OS Water Network Lines</b> Watercourse Form: Inland river Watercourse Length: 155.0 Watercourse Level: On ground surface Permanent: True Watercourse Name: Not Supplied Catchment Name: Dee Primacy: 1	A12NW (W)	557	6	331519 368234
142	<b>OS Water Network Lines</b> Watercourse Form: Inland river Watercourse Length: 17.7 Watercourse Level: On ground surface Permanent: True Watercourse Name: Not Supplied Catchment Name: Dee Primacy: 1	A9NW (SE)	560	6	332718 367595
143	<b>OS Water Network Lines</b> Watercourse Form: Inland river Watercourse Length: 146.4 Watercourse Level: Underground Permanent: True Watercourse Name: Not Supplied Catchment Name: Dee Primacy: 1	A7NE (SW)	604	6	331588 367875
144	<b>OS Water Network Lines</b> Watercourse Form: Inland river Watercourse Length: 52.1 Watercourse Level: Underground Permanent: True Watercourse Name: Not Supplied Catchment Name: Dee Primacy: 1	A7NE (SW)	604	6	331588 367875
145	<b>OS Water Network Lines</b> Watercourse Form: Tidal river Watercourse Length: 226.8 Watercourse Level: On ground surface Permanent: True Watercourse Name: Afon Dyfrdwy Catchment Name: Dee Primacy: 1	A17NE (NW)	610	6	331887 368904

Map ID	Details	Quadrant Reference (Compass Direction)	Estimated Distance From Site	Contact	NGR
146	<b>OS Water Network Lines</b> Watercourse Form: Tidal river Watercourse Length: 30.4 Watercourse Level: On ground surface Permanent: True Watercourse Name: Not Supplied Catchment Name: Dee Primacy: 1	A17NE (NW)	610	6	331887 368904
147	<b>OS Water Network Lines</b> Watercourse Form: Inland river Watercourse Length: 209.8 Watercourse Level: Not Supplied Permanent: True Watercourse Name: Not Supplied Catchment Name: Dee Primacy: 1	A8SE (S)	621	6	332418 367414
148	<b>OS Water Network Lines</b> Watercourse Form: Inland river Watercourse Length: 15.6 Watercourse Level: On ground surface Permanent: True Watercourse Name: Not Supplied Catchment Name: Dee Primacy: 1	A17NE (NW)	623	6	331907 368931
149	<b>OS Water Network Lines</b> Watercourse Form: Inland river Watercourse Length: 26.6 Watercourse Level: On ground surface Permanent: True Watercourse Name: Not Supplied Catchment Name: Dee Primacy: 1	A17NE (NW)	629	6	331913 368941
150	<b>OS Water Network Lines</b> Watercourse Form: Inland river Watercourse Length: 43.0 Watercourse Level: On ground surface Permanent: True Watercourse Name: Not Supplied Catchment Name: Dee Primacy: 1	A9NW (SE)	633	6	332889 367672
151	<b>OS Water Network Lines</b> Watercourse Form: Inland river Watercourse Length: 277.8 Watercourse Level: On ground surface Permanent: True Watercourse Name: Not Supplied Catchment Name: Dee Primacy: 1	A9NW (SE)	636	6	332869 367640
152	<b>OS Water Network Lines</b> Watercourse Form: Inland river Watercourse Length: 18.2 Watercourse Level: Not Supplied Permanent: True Watercourse Name: Not Supplied Catchment Name: Dee Primacy: 1	A17NE (NW)	647	6	331920 368966
153	<b>OS Water Network Lines</b> Watercourse Form: Inland river Watercourse Length: 382.9 Watercourse Level: On ground surface Permanent: True Watercourse Name: Not Supplied Catchment Name: Dee Primacy: 1	A18NW (NW)	649	6	331935 368975
154	<b>OS Water Network Lines</b> Watercourse Form: Inland river Watercourse Length: 182.6 Watercourse Level: On ground surface Permanent: True Watercourse Name: Not Supplied Catchment Name: Dee Primacy: 1	A7NW (SW)	656	6	331544 367847

Map ID	Details	Quadrant Reference (Compass Direction)	Estimated Distance From Site	Contact	NGR
155	<b>OS Water Network Lines</b> Watercourse Form: Inland river Watercourse Length: 156.0 Watercourse Level: On ground surface Permanent: True Watercourse Name: Not Supplied Catchment Name: Dee Primacy: 1	A9NW (SE)	676	6	332924 367646
156	<b>OS Water Network Lines</b> Watercourse Form: Inland river Watercourse Length: 107.6 Watercourse Level: On ground surface Permanent: True Watercourse Name: Not Supplied Catchment Name: Dee Primacy: 1	A17SW (NW)	678	6	331510 368603
157	<b>OS Water Network Lines</b> Watercourse Form: Inland river Watercourse Length: 92.1 Watercourse Level: On ground surface Permanent: True Watercourse Name: Not Supplied Catchment Name: Dee Primacy: 1	A17SW (NW)	684	6	331486 368576
158	<b>OS Water Network Lines</b> Watercourse Form: Inland river Watercourse Length: 12.5 Watercourse Level: Not Supplied Permanent: True Watercourse Name: Not Supplied Catchment Name: Dee Primacy: 1	A12NW (W)	692	6	331390 368320
159	<b>OS Water Network Lines</b> Watercourse Form: Inland river Watercourse Length: 284.7 Watercourse Level: On ground surface Permanent: True Watercourse Name: Not Supplied Catchment Name: Dee Primacy: 1	A7NW (SW)	702	6	331574 367739
160	<b>OS Water Network Lines</b> Watercourse Form: Inland river Watercourse Length: 173.7 Watercourse Level: On ground surface Permanent: True Watercourse Name: Not Supplied Catchment Name: Dee Primacy: 1	A12NW (W)	703	6	331380 368327
161	<b>OS Water Network Lines</b> Watercourse Form: Inland river Watercourse Length: 14.0 Watercourse Level: On ground surface Permanent: True Watercourse Name: Not Supplied Catchment Name: Dee Primacy: 1	A7NW (W)	727	6	331442 367876
162	<b>OS Water Network Lines</b> Watercourse Form: Inland river Watercourse Length: 346.3 Watercourse Level: On ground surface Permanent: True Watercourse Name: Not Supplied Catchment Name: Dee Primacy: 1	A9SW (SE)	734	6	332674 367366
163	<b>OS Water Network Lines</b> Watercourse Form: Inland river Watercourse Length: 702.3 Watercourse Level: On ground surface Permanent: True Watercourse Name: Not Supplied Catchment Name: Dee Primacy: 1	A7NW (W)	740	6	331429 367870

Map ID	Details	Quadrant Reference (Compass Direction)	Estimated Distance From Site	Contact	NGR
164	<b>OS Water Network Lines</b> Watercourse Form: Inland river Watercourse Length: 88.2 Watercourse Level: On ground surface Permanent: True Watercourse Name: Not Supplied Catchment Name: Dee Primacy: 1	A7NW (SW)	742	6	331540 367717
165	<b>OS Water Network Lines</b> Watercourse Form: Inland river Watercourse Length: 165.4 Watercourse Level: On ground surface Permanent: True Watercourse Name: Not Supplied Catchment Name: Dee Primacy: 1	A9SW (SE)	748	6	332664 367346
166	<b>OS Water Network Lines</b> Watercourse Form: Inland river Watercourse Length: 5.0 Watercourse Level: Underground Permanent: True Watercourse Name: Not Supplied Catchment Name: Dee Primacy: 1	A18NE (N)	766	6	332272 369158
167	<b>OS Water Network Lines</b> Watercourse Form: Inland river Watercourse Length: 370.9 Watercourse Level: On ground surface Permanent: True Watercourse Name: Not Supplied Catchment Name: Dee Primacy: 1	A18NE (N)	768	6	332276 369161
168	<b>OS Water Network Lines</b> Watercourse Form: Inland river Watercourse Length: 25.6 Watercourse Level: On ground surface Permanent: True Watercourse Name: Not Supplied Catchment Name: Dee Primacy: 1	A7SE (SW)	772	6	331774 367502
169	<b>OS Water Network Lines</b> Watercourse Form: Inland river Watercourse Length: 195.7 Watercourse Level: On ground surface Permanent: True Watercourse Name: Not Supplied Catchment Name: Dee Primacy: 1	A8SE (S)	780	6	332277 367259
170	<b>OS Water Network Lines</b> Watercourse Form: Inland river Watercourse Length: 93.2 Watercourse Level: On ground surface Permanent: True Watercourse Name: Not Supplied Catchment Name: Dee Primacy: 1	A7SE (SW)	796	6	331758 367484
171	<b>OS Water Network Lines</b> Watercourse Form: Inland river Watercourse Length: 384.9 Watercourse Level: Underground Permanent: True Watercourse Name: Not Supplied Catchment Name: Dee Primacy: 1	A17SW (NW)	798	6	331415 368678
172	<b>OS Water Network Lines</b> Watercourse Form: Inland river Watercourse Length: 233.1 Watercourse Level: On ground surface Permanent: True Watercourse Name: Not Supplied Catchment Name: Dee Primacy: 1	A17SW (NW)	798	6	331471 368759



Map ID	Details	Quadrant Reference (Compass Direction)	Estimated Distance From Site	Contact	NGR
173	<b>OS Water Network Lines</b> Watercourse Form: Tidal river Watercourse Length: 88.8 Watercourse Level: On ground surface Permanent: True Watercourse Name: Not Supplied Catchment Name: Not Supplied Primacy: 1	A17NE (NW)	813	6	331684 369004
174	<b>OS Water Network Lines</b> Watercourse Form: Tidal river Watercourse Length: 621.1 Watercourse Level: On ground surface Permanent: True Watercourse Name: Afon Dyfrdwy Catchment Name: Dee Primacy: 1	A17NE (NW)	813	6	331684 369004
175	<b>OS Water Network Lines</b> Watercourse Form: Inland river Watercourse Length: 561.6 Watercourse Level: On ground surface Permanent: True Watercourse Name: Not Supplied Catchment Name: Dee Primacy: 1	A17SW (NW)	818	6	331394 368682
176	<b>OS Water Network Lines</b> Watercourse Form: Inland river Watercourse Length: 111.1 Watercourse Level: Not Supplied Permanent: True Watercourse Name: Not Supplied Catchment Name: Dee Primacy: 1	A17SW (NW)	822	6	331545 368871
177	<b>OS Water Network Lines</b> Watercourse Form: Inland river Watercourse Length: 55.0 Watercourse Level: On ground surface Permanent: True Watercourse Name: Not Supplied Catchment Name: Dee Primacy: 1	A7NW (SW)	830	6	331479 367653
178	<b>OS Water Network Lines</b> Watercourse Form: Inland river Watercourse Length: 625.5 Watercourse Level: On ground surface Permanent: True Watercourse Name: Not Supplied Catchment Name: Dee Primacy: 1	A9NE (SE)	832	6	333053 367558
179	<b>OS Water Network Lines</b> Watercourse Form: Inland river Watercourse Length: 41.0 Watercourse Level: On ground surface Permanent: True Watercourse Name: Not Supplied Catchment Name: Dee Primacy: 1	A9NE (SE)	882	6	333175 367667
180	<b>OS Water Network Lines</b> Watercourse Form: Inland river Watercourse Length: 25.9 Watercourse Level: On ground surface Permanent: True Watercourse Name: Not Supplied Catchment Name: Dee Primacy: 1	A19SE (NE)	892	6	333142 368777
181	<b>OS Water Network Lines</b> Watercourse Form: Inland river Watercourse Length: 198.9 Watercourse Level: On ground surface Permanent: True Watercourse Name: Not Supplied Catchment Name: Dee Primacy: 1	A9NE (SE)	896	6	333207 367707

Map ID	Details	Quadrant Reference (Compass Direction)	Estimated Distance From Site	Contact	NGR
182	<b>OS Water Network Lines</b> Watercourse Form: Inland river Watercourse Length: 148.3 Watercourse Level: On ground surface Permanent: True Watercourse Name: Not Supplied Catchment Name: Dee Primacy: 1	A19SE (NE)	902	6	333165 368764
183	<b>OS Water Network Lines</b> Watercourse Form: Inland river Watercourse Length: 18.7 Watercourse Level: Not Supplied Permanent: True Watercourse Name: Not Supplied Catchment Name: Dee Primacy: 1	A9SW (SE)	903	6	332782 367230
184	<b>OS Water Network Lines</b> Watercourse Form: Inland river Watercourse Length: 68.8 Watercourse Level: On ground surface Permanent: True Watercourse Name: Not Supplied Catchment Name: Dee Primacy: 1	A9SW (SE)	921	6	332795 367216
185	<b>OS Water Network Lines</b> Watercourse Form: Inland river Watercourse Length: 390.9 Watercourse Level: On ground surface Permanent: True Watercourse Name: Not Supplied Catchment Name: Dee Primacy: 1	A9SE (SE)	922	6	333106 367479
186	<b>OS Water Network Lines</b> Watercourse Form: Inland river Watercourse Length: 464.1 Watercourse Level: On ground surface Permanent: True Watercourse Name: Not Supplied Catchment Name: Dee Primacy: 1	A3NW (S)	935	6	332130 367130
187	<b>OS Water Network Lines</b> Watercourse Form: Inland river Watercourse Length: 155.6 Watercourse Level: On ground surface Permanent: True Watercourse Name: Not Supplied Catchment Name: Dee Primacy: 1	A4NW (SE)	987	6	332843 367167
188	<b>OS Water Network Lines</b> Watercourse Form: Inland river Watercourse Length: 60.2 Watercourse Level: On ground surface Permanent: True Watercourse Name: Not Supplied Catchment Name: Dee Primacy: 1	A4NW (SE)	987	6	332843 367167
189	<b>OS Water Network Lines</b> Watercourse Form: Inland river Watercourse Length: 179.1 Watercourse Level: Not Supplied Permanent: True Watercourse Name: Not Supplied Catchment Name: Dee Primacy: 1	A7SW (SW)	987	6	331379 367532

Map ID	Details	Quadrant Reference (Compass Direction)	Estimated Distance From Site	Contact	NGR
190	<b>Licensed Waste Management Facilities (Locations)</b> Licence Number: 37121 Location: Chemistry Lane, Pentre, Queensferry, Flintshire, LD3 7HP Operator Name: United Utilities Green Energy Limited Operator Location: 104 , Birchwood Science Park, Warrington, Cheshire, WA3 6YF Authority: Environment Agency Wales, North Area Site Category: Physical Treatment Facilities <b>Licence Status: Issued</b> Issued: 2nd November 1994 Last Modified: Not Supplied Expires: Not Supplied Suspended: Not Supplied Revoked: Not Supplied Surrendered: Not Supplied IPPC Reference: Not Supplied Positional Accuracy: Located by supplier to within 10m	A13NE (N)	0	3	332273 368336
191	<b>Licensed Waste Management Facilities (Locations)</b> Licence Number: FP3794FJ Location: Queensferry Sewage Treatment Works, Deeside, Flintshire, Flintshire, CH5 2QJ Operator Name: Tradebe North West Limited Operator Location: Not Supplied Authority: Natural Resources Wales Site Category: Treatment - Biological <b>Licence Status: Surrendered</b> Issued: 2nd November 1994 Last Modified: Not Supplied Expires: Not Supplied Suspended: Not Supplied Revoked: Not Supplied Surrendered: 20th January 2015 IPPC Reference: Not Supplied Positional Accuracy: Located by supplier to within 10m	A13NE (N)	52	2	332267 368434
192	<b>Licensed Waste Management Facilities (Locations)</b> Licence Number: 37103 Location: Off A494 Queensferry By-pass, Queensferry, Deeside, Flintshire Operator Name: Edmund Nuttall Ltd Operator Location: Not Supplied Authority: Natural Resources Wales Site Category: Physico-chemical Treatment Facilities <b>Licence Status: Surrendered</b> Issued: 11th April 1994 Last Modified: Not Supplied Expires: 3rd August 2000 Suspended: Not Supplied Revoked: Not Supplied Surrendered: 22nd August 2000 IPPC Reference: Not Supplied Positional Accuracy: Located by supplier to within 10m	A13NE (N)	63	2	332291 368438
192	<b>Licensed Waste Management Facilities (Locations)</b> Licence Number: BP3493VS Location: Queensferry Car Breakers, Bypass Road, Queensferry, Flintshire, Flintshire, CH5 2DU Operator Name: Queensferry Car Breakers Limited Operator Location: Not Supplied Authority: Natural Resources Wales Site Category: Metal Recycling Sites (Vehicle Dismantlers) <b>Licence Status: Effective</b> Issued: 12th August 2016 Last Modified: Not Supplied Expires: Not Supplied Suspended: Not Supplied Revoked: Not Supplied Surrendered: Not Supplied IPPC Reference: Not Supplied Positional Accuracy: Located by supplier to within 10m	A13NE (N)	70	2	332326 368427

Map ID	Details	Quadrant Reference (Compass Direction)	Estimated Distance From Site	Contact	NGR
192	<b>Licensed Waste Management Facilities (Locations)</b> Licence Number: 37220 Location: Queensferry Car Breakers, By Pass Road, Queensferry, CH5 2DU Operator Name: Bennet Emma Operator Location: Not Supplied Authority: Natural Resources Wales Site Category: Metal Recycling Sites (Vehicle Dismantlers) <b>Licence Status: Transferred</b> Issued: 13th February 2001 Last Modified: 10th March 2006 Expires: Not Supplied Suspended: Not Supplied Revoked: Not Supplied Surrendered: Not Supplied IPPC Reference: Not Supplied Positional Accuracy: Located by supplier to within 10m	A13NE (N)	70	2	332326 368427
192	<b>Licensed Waste Management Facilities (Locations)</b> Licence Number: 37104 Location: Queensferry, Deeside, Flintshire Operator Name: Edmund Nuttall Ltd Operator Location: Not Supplied Authority: Natural Resources Wales Site Category: Physico-chemical Treatment Facilities <b>Licence Status: Surrendered</b> Issued: 11th April 1994 Last Modified: Not Supplied Expires: Not Supplied Suspended: Not Supplied Revoked: Not Supplied Surrendered: 22nd August 2000 IPPC Reference: Not Supplied Positional Accuracy: Located by supplier to within 10m	A13NE (N)	72	2	332299 368445
193	<b>Licensed Waste Management Facilities (Locations)</b> Licence Number: FP3194FH Location: Queensferry Depot, Factory Road, Sandycroft, Flintshire, Flintshire, CH5 2QJ Operator Name: S P Manweb Plc Operator Location: Not Supplied Authority: Natural Resources Wales Site Category: Physical Treatment Facilities <b>Licence Status: Effective</b> Issued: 14th October 1994 Last Modified: Not Supplied Expires: Not Supplied Suspended: Not Supplied Revoked: Not Supplied Surrendered: Not Supplied IPPC Reference: Not Supplied Positional Accuracy: Located by supplier to within 10m	A13SE (SE)	213	2	332554 367927
193	<b>Licensed Waste Management Facilities (Locations)</b> Licence Number: 37120 Location: Manweb Cfc Removal, Central Stores, Factory Road, Sandycroft, CH5 2QJ Operator Name: S P Manweb Plc Operator Location: Not Supplied Authority: Natural Resources Wales Site Category: Physical Treatment Facilities <b>Licence Status: Issued</b> Issued: 14th October 1994 Last Modified: Not Supplied Expires: Not Supplied Suspended: Not Supplied Revoked: Not Supplied Surrendered: Not Supplied IPPC Reference: Not Supplied Positional Accuracy: Located by supplier to within 10m	A13SE (SE)	213	2	332554 367927
193	<b>Licensed Waste Management Facilities (Locations)</b> Licence Number: HP3194FC Location: A & A Car Dismantlers, Sandycroft, Deeside, Flintshire, Flintshire, CH5 2QJ Operator Name: James John Chadwick Operator Location: Not Supplied Authority: Natural Resources Wales Site Category: Metal Recycling Sites (Vehicle Dismantlers) <b>Licence Status: Revoked</b> Issued: 7th July 1994 Last Modified: Not Supplied Expires: Not Supplied Suspended: Not Supplied Revoked: 10th April 2013 Surrendered: Not Supplied IPPC Reference: Not Supplied Positional Accuracy: Located by supplier to within 10m	A13SE (SE)	226	2	332557 367908

Map ID	Details	Quadrant Reference (Compass Direction)	Estimated Distance From Site	Contact	NGR
193	<b>Licensed Waste Management Facilities (Locations)</b> Licence Number: 37110 Location: Dundas Sidings, Factory Road, Sandycroft, Deeside, Flintshire, CH5 2QJ Operator Name: Chadwick James John Operator Location: Not Supplied Authority: Natural Resources Wales Site Category: Metal Recycling Sites (Vehicle Dismantlers) <b>Licence Status: Revoked</b> Issued: 7th July 1994 Last Modified: Not Supplied Expires: Not Supplied Suspended: Not Supplied Revoked: 10th April 2013 Surrendered: Not Supplied IPPC Reference: Not Supplied Positional Accuracy: Located by supplier to within 10m	A13SE (SE)	226	2	332557 367908
194	<b>Licensed Waste Management Facilities (Locations)</b> Licence Number: WP3194FL Location: Chadwicks Metal Processing Facility, Sandycroft, Deeside, Flintshire, Flintshire, CH5 2QJ Operator Name: Susan Joan Chadwick & Frances Susan Crump Operator Location: Not Supplied Authority: Natural Resources Wales Site Category: Metal Recycling Sites (Mixed) <b>Licence Status: Effective</b> Issued: 12th January 2001 Last Modified: Not Supplied Expires: Not Supplied Suspended: Not Supplied Revoked: Not Supplied Surrendered: Not Supplied IPPC Reference: Not Supplied Positional Accuracy: Located by supplier to within 10m	A9NW (SE)	370	2	332707 367876
194	<b>Licensed Waste Management Facilities (Locations)</b> Licence Number: 37219 Location: Chadwicks Metal Processing Facility, Factory Road, Sandycroft, Deeside, CH5 2QJ Operator Name: Susan Joan Chadwick & Frances Susan Crump Operator Location: Not Supplied Authority: Natural Resources Wales Site Category: Metal Recycling Sites (Mixed) <b>Licence Status: Modified</b> Issued: 12th January 2001 Last Modified: 10th March 2006 Expires: Not Supplied Suspended: Not Supplied Revoked: Not Supplied Surrendered: Not Supplied IPPC Reference: Not Supplied Positional Accuracy: Located by supplier to within 10m	A9NW (SE)	370	2	332707 367876
195	<b>Licensed Waste Management Facilities (Locations)</b> Licence Number: BP3295VS Location: Queensferry Recycling Park, Queensferry, Deeside, Flintshire, Flintshire, CH5 1TD Operator Name: Flintshire County Council Operator Location: Not Supplied Authority: Natural Resources Wales Site Category: Household Waste Amenity Sites <b>Licence Status: Surrendered</b> Issued: 21st June 1993 Last Modified: Not Supplied Expires: Not Supplied Suspended: Not Supplied Revoked: Not Supplied Surrendered: 1st October 2020 IPPC Reference: Not Supplied Positional Accuracy: Located by supplier to within 10m	A12SE (SW)	376	2	331863 367921

Map ID	Details	Quadrant Reference (Compass Direction)	Estimated Distance From Site	Contact	NGR
196	<b>Licensed Waste Management Facilities (Locations)</b> Licence Number: GP3894FB Location: Trident Commercial Holdings Limited Trading As Trident Metals, Deeside, Flintshire, Flintshire, CH5 2QJ Operator Name: Trident Commercial Holdings Limited Operator Location: Not Supplied Authority: Natural Resources Wales Site Category: Metal Recycling Sites (Mixed) <b>Licence Status: Effective</b> Issued: 30th June 1993 Last Modified: Not Supplied Expires: Not Supplied Suspended: Not Supplied Revoked: Not Supplied Surrendered: Not Supplied IPPC Reference: Not Supplied Positional Accuracy: Located by supplier to within 10m	A14SW (SE)	502	2	332881 367954
196	<b>Licensed Waste Management Facilities (Locations)</b> Licence Number: 37074 Location: Factory Road West, Sandycroft, Deeside, CH5 2QJ Operator Name: Trident Commercial Holdings Limited Operator Location: Not Supplied Authority: Natural Resources Wales Site Category: Metal Recycling Sites (Mixed) <b>Licence Status: Modified</b> Issued: 30th June 1993 Last Modified: 19th August 2015 Expires: Not Supplied Suspended: Not Supplied Revoked: Not Supplied Surrendered: Not Supplied IPPC Reference: Not Supplied Positional Accuracy: Located by supplier to within 10m	A14SW (SE)	502	2	332881 367954
	<b>Local Authority Landfill Coverage</b> Name: Flintshire Council - Has supplied landfill data		0	4	332272 368214
197	<b>Potentially Infilled Land (Non-Water)</b> Bearing Ref: SW Use: Unknown Filled Ground (Pit, quarry etc) Date of Mapping: 1992	A12SE (SW)	315	-	331844 368018
198	<b>Potentially Infilled Land (Non-Water)</b> Bearing Ref: S Use: Unknown Filled Ground (Pit, quarry etc) Date of Mapping: 1992	A8SW (S)	825	-	331997 367297
199	<b>Potentially Infilled Land (Non-Water)</b> Bearing Ref: W Use: Unknown Filled Ground (Pit, quarry etc) Date of Mapping: 1992	A12NW (W)	830	-	331279 368463
200	<b>Potentially Infilled Land (Non-Water)</b> Bearing Ref: SW Use: Unknown Filled Ground (Pit, quarry etc) Date of Mapping: 1992	A7SE (SW)	860	-	331670 367467
201	<b>Potentially Infilled Land (Non-Water)</b> Bearing Ref: W Use: Unknown Filled Ground (Pit, quarry etc) Date of Mapping: 1992	A11NE (W)	985	-	331118 368459
202	<b>Potentially Infilled Land (Water)</b> Use: Unknown Filled Ground (Pond, marsh, river, stream, dock etc) Date of Mapping: 1963	A13SW (SW)	0	-	332216 368178
203	<b>Potentially Infilled Land (Water)</b> Use: Unknown Filled Ground (Pond, marsh, river, stream, dock etc) Date of Mapping: 1882	A13SW (W)	0	-	332192 368188
204	<b>Potentially Infilled Land (Water)</b> Use: Unknown Filled Ground (Pond, marsh, river, stream, dock etc) Date of Mapping: 1882	A13NW (W)	6	-	332083 368247
205	<b>Potentially Infilled Land (Water)</b> Use: Unknown Filled Ground (Pond, marsh, river, stream, dock etc) Date of Mapping: 1900	A13SE (SE)	125	-	332410 367915
206	<b>Potentially Infilled Land (Water)</b> Use: Unknown Filled Ground (Pond, marsh, river, stream, dock etc) Date of Mapping: 1882	A13NW (NW)	251	-	331975 368495

Map ID	Details	Quadrant Reference (Compass Direction)	Estimated Distance From Site	Contact	NGR
207	<b>Potentially Infilled Land (Water)</b> Use: Unknown Filled Ground (Pond, marsh, river, stream, dock etc) Date of Mapping: 1900	A8NE (S)	281	-	332444 367763
208	<b>Potentially Infilled Land (Water)</b> Use: Unknown Filled Ground (Pond, marsh, river, stream, dock etc) Date of Mapping: 1882	A18SW (NW)	295	-	332005 368596
209	<b>Potentially Infilled Land (Water)</b> Use: Unknown Filled Ground (Pond, marsh, river, stream, dock etc) Date of Mapping: 1963	A13SW (SW)	322	-	331987 367902
210	<b>Potentially Infilled Land (Water)</b> Use: Unknown Filled Ground (Pond, marsh, river, stream, dock etc) Date of Mapping: 1963	A8NW (S)	329	-	332124 367800
211	<b>Potentially Infilled Land (Water)</b> Use: Unknown Filled Ground (Pond, marsh, river, stream, dock etc) Date of Mapping: 1963	A12SE (W)	356	-	331762 368064
212	<b>Potentially Infilled Land (Water)</b> Use: Unknown Filled Ground (Pond, marsh, river, stream, dock etc) Date of Mapping: 1963	A8NW (SW)	398	-	331930 367846
213	<b>Potentially Infilled Land (Water)</b> Use: Unknown Filled Ground (Pond, marsh, river, stream, dock etc) Date of Mapping: 1963	A7NE (SW)	405	-	331911 367853
214	<b>Potentially Infilled Land (Water)</b> Use: Unknown Filled Ground (Pond, marsh, river, stream, dock etc) Date of Mapping: 1963	A12SE (W)	442	-	331703 367993
215	<b>Potentially Infilled Land (Water)</b> Use: Unknown Filled Ground (Pond, marsh, river, stream, dock etc) Date of Mapping: 1900	A9NW (SE)	554	-	332765 367645
216	<b>Potentially Infilled Land (Water)</b> Use: Unknown Filled Ground (Pond, marsh, river, stream, dock etc) Date of Mapping: 1963	A19SW (NE)	675	-	332837 368769
217	<b>Potentially Infilled Land (Water)</b> Use: Unknown Filled Ground (Pond, marsh, river, stream, dock etc) Date of Mapping: 1963	A19SE (NE)	728	-	333041 368638
218	<b>Potentially Infilled Land (Water)</b> Use: Unknown Filled Ground (Pond, marsh, river, stream, dock etc) Date of Mapping: 1963	A19SE (NE)	731	-	333003 368692
219	<b>Potentially Infilled Land (Water)</b> Use: Unknown Filled Ground (Pond, marsh, river, stream, dock etc) Date of Mapping: 1963	A19SE (NE)	803	-	333061 368736
220	<b>Potentially Infilled Land (Water)</b> Use: Unknown Filled Ground (Pond, marsh, river, stream, dock etc) Date of Mapping: 1963	A8SW (S)	815	-	332248 367228
221	<b>Potentially Infilled Land (Water)</b> Use: Unknown Filled Ground (Pond, marsh, river, stream, dock etc) Date of Mapping: 1963	A19SE (NE)	858	-	333199 368630
222	<b>Potentially Infilled Land (Water)</b> Use: Unknown Filled Ground (Pond, marsh, river, stream, dock etc) Date of Mapping: 1882	A17NW (NW)	905	-	331487 368931
223	<b>Potentially Infilled Land (Water)</b> Use: Unknown Filled Ground (Pond, marsh, river, stream, dock etc) Date of Mapping: 1914	A11NE (W)	947	-	331129 368267
224	<b>Potentially Infilled Land (Water)</b> Use: Unknown Filled Ground (Pond, marsh, river, stream, dock etc) Date of Mapping: 1963	A3NW (S)	971	-	332098 367102
225	<b>Potentially Infilled Land (Water)</b> Use: Unknown Filled Ground (Pond, marsh, river, stream, dock etc) Date of Mapping: 1900	A7SE (SW)	975	-	331800 367239
226	<b>Potentially Infilled Land (Water)</b> Use: Unknown Filled Ground (Pond, marsh, river, stream, dock etc) Date of Mapping: 1963	A7SE (SW)	982	-	331828 367212



Map ID	Details	Quadrant Reference (Compass Direction)	Estimated Distance From Site	Contact	NGR
227	<b>Registered Landfill Sites</b> Licence Holder: A Mc Fadden & Co Ltd Licence Reference: 126/84 Site Location: Adj. Deeside Industrial Services, Station Road, Connaahs Quay, Deeside, Flintshire Licence Easting: 332040 Licence Northing: 368500 Operator Location: Dock Road Industrial Estate, Connaahs Quay, Clwyd Authority: Environment Agency Wales, North Area Site Category: Landfill Max Input Rate: Undefined Waste Source: No known restriction on source of waste Restrictions: Status: Licence lapsed/cancelled/defunct/not applicable/surrenderedCancelled Dated: 1st March 1984 Preceded By: Not Given Licence: Superseded By: Not Given Licence: Positional Accuracy: Manually positioned to the road within the address or location Boundary Accuracy: Not Applicable Authorised Waste: Construction And Demolition Wastes Excavated Natural Materials \$ Hardcore And Rubble Environment Agency Waste N.O.S must give specific authorisation for this waste to be acceptedWaste requires prior approval	A13NW (NW)	105	3	332103 368422
228	<b>Registered Waste Transfer Sites</b> Licence Holder: Edmund Nuttall Ltd Licence Reference: NOW-433-L (189/94) Site Location: Drum Handling/Storage, Ex Neston Tank Cleaners, Queensferry, Deeside, Flintshire Operator Location: Station Road, Little Sutton, Cheshire, Ch66 1ny Authority: Environment Agency Wales, North Area Site Category: Transfer Max Input Rate: Very Small (Less than 10,000 tonnes per year) Waste Source: Waste produced/controlled by licence holder Restrictions: Licence Status: Licence has completion certificateSurrendered Dated: 11th April 1994 Preceded By: Not Given Licence: Superseded By: Not Given Licence: Positional Accuracy: Manually positioned to the address or location Boundary Quality: Not Supplied Authorised Waste: Drummed Industrial Wastes Total Quantity Received Daily Total Quantity Stored At Any One Time	A13NE (NE)	72	3	332400 368350

Map ID	Details	Quadrant Reference (Compass Direction)	Estimated Distance From Site	Contact	NGR
229	<b>Registered Waste Transfer Sites</b> Licence Holder: A.D. Waste Ltd Licence Reference: NOW-445-L (179/930) Site Location: Chester Road East C.A.Site, Queensferry, Deeside, Flintshire Operator Location: 3 Hilliards Court, Chester Business Park, Wrexham Road, CHESTER, Cheshire, CH4 9QX Authority: Environment Agency Wales, North Area Site Category: Civic Amenity Max Input Rate: Very Small (Less than 10,000 tonnes per year) Waste Source: No known restriction on source of waste Restrictions: Licence Status: Operational as far as is knownOperational Dated: 1st June 1993 Preceded By: Not Given Licence: Superseded By: Not Given Licence: Positional Accuracy: Manually positioned to the address or location Boundary Quality: Not Supplied Authorised Waste: Car Batteries Commercial Waste Construction And Demolition Wastes Household Waste Max.Waste Permitted By Licence Waste Oil From Households Prohibited Waste: Agricultural Wastes Any Clinical Wastes Cement Asbestos Contaminated Soils Food Or Foodstuffs Highly Putrescible Waste Industrial Wastes Liq/Sludge Other Than H'Hold Oil Sewage/Sewage Sludge Spec.Waste (Epa'90:S62/1996 Regs) Waste N.O.S. (Pre-Packaged Or Not) Waste With Flash Pt. < 40 C	A12SE (SW)	360	3	331850 367950
230	<b>Registered Waste Transfer Sites</b> Licence Holder: Progressive Technical Services Ltd Licence Reference: 146/86 Site Location: Factory Road, Sandycroft, Deeside, Flintshire Operator Location: As Site Address Authority: Environment Agency Wales, North Area Site Category: Transfer Max Input Rate: Undefined Waste Source: No known restriction on source of waste Restrictions: Licence Status: Licence lapsed/cancelled/defunct/not applicable/surrenderedCancelled Dated: 1st August 1986 Preceded By: Not Given Licence: Superseded By: Not Given Licence: Positional Accuracy: Manually positioned to the road within the address or location Boundary Quality: Not Supplied Authorised Waste: Asbestos & Asbestos Contaminated Mat'L	A9NE (SE)	748	3	333000 367630

Map ID	Details	Quadrant Reference (Compass Direction)	Estimated Distance From Site	Contact	NGR
231	<p><b>Registered Waste Treatment or Disposal Sites</b></p> <p>Licence Holder: Welsh Water Industrial Services  Licence Reference: NOW-417-L (195/94)  Site Location: Queensferry S.T.Works, Chemistry Lane, Queensferry, Deeside, Flintshire  Operator Location: Plas Y Ffynion, Cambrian Way, BRECON, Powys, LD3 7HP  Authority: Environment Agency Wales, North Area  Site Category: Treatment  Max Input Rate: Large (Equal to or greater than 75,000 and less than 250,000 tonnes per year)  Waste Source: No known restriction on source of waste  Restrictions:  Licence Status: Operational as far as is knownOperational  Dated: 1st November 1994  Preceded By: Not Given  Licence:  Superseded By: Not Given  Licence:  Positional Accuracy: Approximate location provided by supplier  Boundary Quality: Not Supplied  Authorised Waste  Animal Processing Wastes  Cellulose Wastes (Natural/Synth.)  Dyestuffs Waste  Food Processing Wastes/Starch  Glue Wastes  Industrial Effluent Treatment Sludge  Latex, Latex/Rubber Sol'Ns/Susp'Ns  Liquid Industrial Wastes As Follows  Max.Waste Permitted By Licence  Mixed Inorganic Compounds  Mixed Organic Compounds  Other Organic Compounds  Oxygen Containing Organic Compounds  Paint Waste  Pharmaceutical/Cosmetic Products  Phenols, Analogues/Derivatives  Polymeric Material, Products/Scrap  Soaps &amp; Detergents  Synthetic Adhesive Wastes  Water (Contaminated)  Prohibited Waste  Malodorous Wastes  Special Wastes  Waste In Drums</p>	A13SE (SE)	0	3	332300 368200
232	<p><b>Registered Waste Treatment or Disposal Sites</b></p> <p>Licence Holder: Fourway Management  Licence Reference: 125/84 (116/82)  Site Location: Neston Tank Cleaners, Queensferry By-Pass, Connahs Quay, Deeside, Flintshire  Operator Location: As Site Address  Authority: Environment Agency Wales, North Area  Site Category: Transfer - with treatment  Max Input Rate: Undefined  Waste Source: No known restriction on source of waste  Restrictions:  Licence Status: Licence lapsed/cancelled/defunct/not applicable/surrenderedCancelled  Dated: 1st June 1982  Preceded By: 116/82  Licence:  Superseded By: Now-442-L (190/94)  Licence:  Positional Accuracy: Positioned by the supplier  Boundary Quality: Good  Authorised Waste  Oily Waste</p>	A13NE (N)	24	3	332299 368390

Map ID	Details	Quadrant Reference (Compass Direction)	Estimated Distance From Site	Contact	NGR
233	<b>Registered Waste Treatment or Disposal Sites</b> Licence Holder: Clwyd Waste Disposal Ltd Licence Reference: 116/82 Site Location: Riverside Works, Queensferry Bypass, Queensferry, Deeside, Flintshire Operator Location: Knutsford Way, Sealand Industrial Estate, Chester, Cheshire Authority: Environment Agency Wales, North Area Site Category: Transfer - with treatment Max Input Rate: Small (Equal to or greater than 10,000 and less than 25,000 tonnes per year) Waste Source: No known restriction on source of waste Restrictions: Licence Status: Licence lapsed/cancelled/defunct/not applicable/surrenderedCancelled Dated: 1st June 1982 Preceded By: Not Given Licence: Superseded By: 125/84 (116/82) Licence: Positional Accuracy: Manually positioned to the address or location Boundary Quality: Not Supplied Doe Code M12 Authorised Waste: Fats, Waxes And Greases Fuel Oil Kerosene And Derv. Mineral Oils Vegetable And Other Oils	A13NE (N)	69	3	332320 368430
234	<b>Registered Waste Treatment or Disposal Sites</b> Licence Holder: D L Lockett t/a Queensferry Car Breakers Licence Reference: EAWML37220 Site Location: Queensferry Car Breakers, By-Pass Road, Queensferry, DEESIDE, Flintshire, CH5 2DU Operator Location: Queensferry Car Breakers, By-Pass Road, Queensferry, DEESIDE, Flintshire, CH5 2DU Authority: Environment Agency Wales, North Area Site Category: Scrapyard Max Input Rate: Very Small (Less than 10,000 tonnes per year) Waste Source: No known restriction on source of waste Restrictions: Licence Status: Operational as far as is knownOperational Dated: 13th February 2001 Preceded By: Not Given Licence: Superseded By: Not Given Licence: Positional Accuracy: Manually positioned to the address or location Boundary Quality: Not Supplied Authorised Waste: Maximum Storage In Licence Maximum Waste Permitted By Licence Vehicles (Incl. Special Waste Which Is Normal / Necessary Part Of Vehicle) Degradable Household/Commercial/Industrial Waste (As In Post'98 E.A.Lics And Equivalent To 22.09.00) Inert Materials (As In Post'98 E.A.Lics And Equivalent To 21.00.00) Liquid Waste (Except As Normal/Necessary Part Of Vehicle) Other Waste / Waste Not Otherwise Specified Sludge Wastes Special Waste (As In Epa 1990:S62 Of 1996 Regs) Not Otherwise Specified Waste In Sealed Drums Or Bags	A13NE (NE)	72	3	332400 368350
234	<b>Registered Waste Treatment or Disposal Sites</b> Licence Holder: Edmund Nuttall Ltd Licence Reference: NOW-442-L (190/94) Site Location: Water Treatment Plant, Former Neston Tank Cleaners, Queensferry, Deeside, Flintshire Operator Location: Station Road, Little Sutton, Cheshire, Ch66 1ny Authority: Environment Agency Wales, North Area Site Category: Treatment Max Input Rate: Medium (Equal to or greater than 25,000 and less than 75,000 tonnes per year) Waste Source: Waste produced/controlled by licence holder Restrictions: Licence Status: Licence has completion certificateSurrendered Dated: 11th April 1994 Preceded By: 125/84 (116/82) Licence: Superseded By: Not Given Licence: Positional Accuracy: Manually positioned to the address or location Boundary Quality: Not Supplied Authorised Waste: Max.Waste Permitted By Licence Water (Contaminated)	A13NE (NE)	72	3	332400 368350

Map ID	Details	Quadrant Reference (Compass Direction)	Estimated Distance From Site	Contact	NGR
235	<b>Registered Waste Treatment or Disposal Sites</b> Licence Holder: Manweb Plc Licence Reference: NOW-449-L (194/94) Site Location: Manweb Plc Central Stores, Factory Road, Sandycroft, Deeside, Flintshire Operator Location: Sealand Road, Chester, Cheshire Authority: Environment Agency Wales, North Area Site Category: Storage Max Input Rate: Very Small (Less than 10,000 tonnes per year) Waste Source: No known restriction on source of waste Restrictions: Licence Status: Site dormant Dated: 14th October 1994 Preceded By: Not Given Licence: Superseded By: Not Given Licence: Positional Accuracy: Manually positioned to the address or location Boundary Quality: Not Supplied Authorised Waste: Max.Waste Permitted By Licence Scrap Refrigeration Plant Prohibited Waste: Spec.Waste (Epa'90:S62/1996 Regs) Waste N.O.S.	A14SW (E)	154	3	332600 368200
236	<b>Registered Waste Treatment or Disposal Sites</b> Licence Holder: J Chadwick Licence Reference: NOW-431-L (192/94) Site Location: A & A Car Dismantlers; Dundas Sidings, Factory Road, Sandycroft, Deeside, Flintshire Operator Location: 126 Boundary Lane, Saltney, CHESTER, Cheshire, CH4 8LW Authority: Environment Agency Wales, North Area Site Category: Scrapyard Max Input Rate: Very Small (Less than 10,000 tonnes per year) Waste Source: No known restriction on source of waste Restrictions: Licence Status: Operational as far as is knownOperational Dated: 7th July 1994 Preceded By: Not Given Licence: Superseded By: Not Given Licence: Positional Accuracy: Manually positioned to the road within the address or location Boundary Quality: Not Supplied Authorised Waste: Max.Storage In Licence Max.Waste Permitted By Licence Scrap Vehicles Prohibited Waste: Liquid Wastes Spec.Waste (Epa'90:S62/1996 Regs)N.O.S Waste N.O.S.Even Packaged/Pre-Treat'D	A14SW (SE)	266	3	332600 367900
237	<b>Registered Waste Treatment or Disposal Sites</b> Licence Holder: S J Chadwick & F S Crump Licence Reference: EAWML37219 Site Location: Chadwicks Metal Processing Facility, Factory Road, Sandycroft, DEESIDE, Flintshire, CH5 2QJ Operator Location: Chadwicks Metal Processing Facility, Factory Road, Sandycroft, DEESIDE, Flintshire, CH5 2QJ Authority: Environment Agency Wales, North Area Site Category: Scrapyard Max Input Rate: Very Small (Less than 10,000 tonnes per year) Waste Source: No known restriction on source of waste Restrictions: Licence Status: Operational as far as is knownOperational Dated: 12th January 2001 Preceded By: Not Given Licence: Superseded By: Not Given Licence: Positional Accuracy: Manually positioned to the address or location Boundary Quality: Not Supplied Authorised Waste: Engines Ferrous Metal Scrap Maximum Waste Permitted By Licence Non-Ferrous Metal Scrap Special Waste Which Is Normal / Necessary Part Of Vehicle Prohibited Waste: Inert Materials (As In Post'98 E.A.Lics And Equivalent To 21.00.00) Other Waste / Waste Not Otherwise Specified Special Waste (As In Epa 1990:S62 Of 1996 Regs) Not Otherwise Specified	A14SW (SE)	429	3	332800 367950

Map ID	Details	Quadrant Reference (Compass Direction)	Estimated Distance From Site	Contact	NGR
238	<p><b>Registered Waste Treatment or Disposal Sites</b></p> <p>Licence Holder: Trident Metals Ltd  Licence Reference: NOW-424-L (183/93)  Site Location: Factory Road West, Sandycroft, Deeside, Flintshire  Operator Location: As Site Address  Authority: Environment Agency Wales, North Area  Site Category: Scrapyard - with Transfer Station  Max Input Rate: Small (Equal to or greater than 10,000 and less than 25,000 tonnes per year)  Waste Source: No known restriction on source of waste  Restrictions:  Licence Status: Operational as far as is known  Dated: 30th June 1993  Preceded By: Not Given  Licence:  Superseded By: Not Given  Licence:  Positional Accuracy: Located by supplier to within 100m  Boundary Quality: Not Supplied  Authorised Waste:  Aluminium  Batteries  Brass  Brick  Copper  Glass  Heavy Ferrous Metals  Lead  Light Ferrous Metals  Oils  Paper/Cardboard  Plastics  Rags  Soil  Stone  Timber</p> <p>Prohibited Waste:  Drummed Waste  Oil Contam. With &gt; 10ppm Pcbs  Spec. Waste (Epa'90:S62/1996 Regs)  Waste N.O.S(Whether/Not Pre-Trt/Pack')</p>	A9NW (SE)	570	3	332920 367870

Map ID	Details	Quadrant Reference (Compass Direction)	Estimated Distance From Site	Contact	NGR
239	<b>Control of Major Accident Hazards Sites (COMAH)</b> Name: Cambrian Gas Limited Location: Hq/Factory Road, Factory Road Industrial Estate, Factory Road, Sandycroft, Flintshire Reference: Not Supplied Type: Lower Tier <b>Status: Active</b> Positional Accuracy: Manually positioned to the address or location	A9NW (SE)	465	7	332785 367822
240	<b>Control of Major Accident Hazards Sites (COMAH)</b> Name: Cambrian Gas Ltd Location: Hq/Factory Road, Factory Road Industrial Estate, Factory Road, Sandycroft, Deeside, Flintshire, Ch5 2qj Reference: Not Supplied Type: Lower Tier <b>Status: Record Ceased To Be Supplied Under COMAH Regulations</b> Positional Accuracy: Manually positioned to the address or location	A14SW (E)	469	7	332890 368063
241	<b>Control of Major Accident Hazards Sites (COMAH)</b> Name: Headland Agrochemicals Limited Location: Deeside, Rectors Lane, Pentre, Deeside, Flintshire, Ch5 2dh Reference: Not Supplied Type: Upper Tier <b>Status: Active</b> Positional Accuracy: Manually positioned to the address or location	A9NW (SE)	679	7	332862 367566
242	<b>Control of Major Accident Hazards Sites (COMAH)</b> Name: North West Seelings Ltd (Shop Spec) Location: Glendale Park, DEESIDE, Clwyd, CH5 2QP Reference: Not Supplied Type: Lower Tier <b>Status: Record Ceased To Be Supplied Under COMAH Regulations</b> Positional Accuracy: Automatically positioned in the proximity of the address	A9SW (SE)	929	7	332929 367292
243	<b>Planning Hazardous Substance Consents</b> Name: Cambrian Gas Ltd Location: Factory Road, Sandycroft, Deeside, Ch5 2qj Authority: Flintshire Council Application Ref: 045371 Hazardous: Liquefied extremely flammable gas (including LPG) and natural gas (whether liquefied or not) Substance: liquefied or not Maximum Quantity: 199.9 Application date: 21st October 2008 <b>Decision: Deemed Consent Granted</b> Positional Accuracy: Manually positioned to the address or location	A14SW (E)	469	8	332890 368063



Map ID	Details	Quadrant Reference (Compass Direction)	Estimated Distance From Site	Contact	NGR
	<b>BGS 1:625,000 Solid Geology</b> Description: Pennine Lower Coal Measures Formation And South Wales Lower Coal Measures Formation (Undifferentiated)	A13NE (SE)	0	1	332272 368214
	<b>BGS 1:625,000 Solid Geology</b> Description: Pennine Middle Coal Measures Formation And South Wales Middle Coal Measures Formation (Undifferentiated)	A13SE (SE)	0	1	332307 368196
	<b>BGS Estimated Soil Chemistry</b> Source: British Geological Survey, National Geoscience Information Service Soil Sample Type: Rural Soil Arsenic Concentration: <15 mg/kg Cadmium Concentration: <1.8 mg/kg Chromium Concentration: 60 - 90 mg/kg Lead Concentration: <100 mg/kg Nickel Concentration: 15 - 30 mg/kg	A13SE (E)	0	1	332408 368176
	<b>BGS Estimated Soil Chemistry</b> Source: British Geological Survey, National Geoscience Information Service Soil Sample Type: Rural Soil Arsenic Concentration: <15 mg/kg Cadmium Concentration: <1.8 mg/kg Chromium Concentration: 40 - 60 mg/kg Lead Concentration: <100 mg/kg Nickel Concentration: <15 mg/kg	A13NE (SE)	0	1	332272 368214
	<b>BGS Estimated Soil Chemistry</b> Source: British Geological Survey, National Geoscience Information Service Soil Sample Type: Rural Soil Arsenic Concentration: <15 mg/kg Cadmium Concentration: <1.8 mg/kg Chromium Concentration: 60 - 90 mg/kg Lead Concentration: <100 mg/kg Nickel Concentration: 15 - 30 mg/kg	A14NW (E)	261	1	332701 368283
	<b>BGS Estimated Soil Chemistry</b> Source: British Geological Survey, National Geoscience Information Service Soil Sample Type: Rural Soil Arsenic Concentration: <15 mg/kg Cadmium Concentration: <1.8 mg/kg Chromium Concentration: 90 - 120 mg/kg Lead Concentration: <100 mg/kg Nickel Concentration: 15 - 30 mg/kg	A7NE (SW)	396	1	331901 367825
	<b>BGS Estimated Soil Chemistry</b> Source: British Geological Survey, National Geoscience Information Service Soil Sample Type: Rural Soil Arsenic Concentration: <15 mg/kg Cadmium Concentration: <1.8 mg/kg Chromium Concentration: 40 - 60 mg/kg Lead Concentration: <100 mg/kg Nickel Concentration: <15 mg/kg	A14NE (E)	592	1	333014 368390

Map ID	Details	Quadrant Reference (Compass Direction)	Estimated Distance From Site	Contact	NGR
	<b>BGS Estimated Soil Chemistry</b> Source: British Geological Survey, National Geoscience Information Service Soil Sample Type: Rural Soil Arsenic <15 mg/kg Concentration: Cadmium <1.8 mg/kg Concentration: Chromium 20 - 40 mg/kg Concentration: Lead Concentration: <100 mg/kg Nickel <15 mg/kg Concentration:	A18NE (N)	606	1	332272 369000
	<b>BGS Estimated Soil Chemistry</b> Source: British Geological Survey, National Geoscience Information Service Soil Sample Type: Rural Soil Arsenic <15 mg/kg Concentration: Cadmium <1.8 mg/kg Concentration: Chromium 90 - 120 mg/kg Concentration: Lead Concentration: <100 mg/kg Nickel 15 - 30 mg/kg Concentration:	A8SE (S)	771	1	332422 367264
	<b>BGS Estimated Soil Chemistry</b> Source: British Geological Survey, National Geoscience Information Service Soil Sample Type: Rural Soil Arsenic <15 mg/kg Concentration: Cadmium <1.8 mg/kg Concentration: Chromium 90 - 120 mg/kg Concentration: Lead Concentration: <100 mg/kg Nickel 15 - 30 mg/kg Concentration:	A11NE (W)	896	1	331188 368352
244	<b>BGS Recorded Mineral Sites</b> Site Name: Mechanic'S Arms Location: Queensferry, Connah'S Quay, Flintshire Source: British Geological Survey, National Geoscience Information Service Reference: 134669 Type: Underground <b>Status: Ceased</b> Operator: Unknown Operator Operator Location: Not Supplied Periodic Type: Not Available Geology: ! Commodity: Lead Positional Accuracy: Located by supplier to within 10m	A7NE (SW)	519	1	331818 367778
245	<b>BGS Recorded Mineral Sites</b> Site Name: Mechanic'S Arms Location: Queensferry, Connah'S Quay, Flintshire Source: British Geological Survey, National Geoscience Information Service Reference: 133949 Type: Opencast <b>Status: Ceased</b> Operator: Unknown Operator Operator Location: Not Supplied Periodic Type: Carboniferous Geology: Pennine Middle Coal Measures Formation Commodity: Common Clay and Shale Positional Accuracy: Located by supplier to within 10m	A7NE (SW)	605	1	331652 367798
246	<b>BGS Recorded Mineral Sites</b> Site Name: Clay Hill Location: Queensferry, Connah'S Quay, Flintshire Source: British Geological Survey, National Geoscience Information Service Reference: 133884 Type: Underground <b>Status: Ceased</b> Operator: Unknown Operator Operator Location: Not Supplied Periodic Type: Carboniferous Geology: Pennine Middle Coal Measures Formation Commodity: Coal - Deep Positional Accuracy: Located by supplier to within 10m	A7NE (SW)	783	1	331636 367583

Map ID	Details	Quadrant Reference (Compass Direction)	Estimated Distance From Site	Contact	NGR
247	<b>BGS Recorded Mineral Sites</b> Site Name: Shotton Cottage Location: Queensferry, Connah'S Quay, Flintshire Source: British Geological Survey, National Geoscience Information Service Reference: 134670 Type: Underground <b>Status: Ceased</b> Operator: Unknown Operator Operator Location: Not Supplied Periodic Type: Not Available Geology: ! Commodity: Lead Positional Accuracy: Located by supplier to within 10m	A12NW (W)	810	1	331296 368449
248	<b>BGS Recorded Mineral Sites</b> Site Name: Clay Hill Location: Queensferry, Connah'S Quay, Flintshire Source: British Geological Survey, National Geoscience Information Service Reference: 133886 Type: Underground <b>Status: Ceased</b> Operator: Unknown Operator Operator Location: Not Supplied Periodic Type: Carboniferous Geology: Pennine Middle Coal Measures Formation Commodity: Coal - Deep Positional Accuracy: Located by supplier to within 10m	A7SE (SW)	913	1	331713 367374
248	<b>BGS Recorded Mineral Sites</b> Site Name: Clay Hill Location: Queensferry, Connah'S Quay, Flintshire Source: British Geological Survey, National Geoscience Information Service Reference: 133885 Type: Underground <b>Status: Ceased</b> Operator: Unknown Operator Operator Location: Not Supplied Periodic Type: Carboniferous Geology: Pennine Middle Coal Measures Formation Commodity: Coal - Deep Positional Accuracy: Located by supplier to within 10m	A7SE (SW)	913	1	331679 367397
249	<b>BGS Recorded Mineral Sites</b> Site Name: Big Mancot Location: Connah'S Quay, Connah'S Quay, Flintshire Source: British Geological Survey, National Geoscience Information Service Reference: 133838 Type: Underground <b>Status: Ceased</b> Operator: Unknown Operator Operator Location: Not Supplied Periodic Type: Carboniferous Geology: Etruria Formation Commodity: Coal - Deep Positional Accuracy: Located by supplier to within 10m	A8SW (S)	938	1	331933 367203
250	<b>BGS Recorded Mineral Sites</b> Site Name: Big Mancot Location: Connah'S Quay, Connah'S Quay, Flintshire Source: British Geological Survey, National Geoscience Information Service Reference: 133890 Type: Underground <b>Status: Ceased</b> Operator: Unknown Operator Operator Location: Not Supplied Periodic Type: Carboniferous Geology: Pennine Middle Coal Measures Formation Commodity: Coal - Deep Positional Accuracy: Located by supplier to within 10m	A7SE (SW)	969	1	331796 367249
251	<b>BGS Recorded Mineral Sites</b> Site Name: Shotton Cottage Location: Queensferry, Connah'S Quay, Flintshire Source: British Geological Survey, National Geoscience Information Service Reference: 134671 Type: Underground <b>Status: Ceased</b> Operator: Unknown Operator Operator Location: Not Supplied Periodic Type: Not Available Geology: ! Commodity: Lead Positional Accuracy: Located by supplier to within 10m	A11NE (W)	975	1	331127 368452

Map ID	Details	Quadrant Reference (Compass Direction)	Estimated Distance From Site	Contact	NGR
252	<b>BGS Recorded Mineral Sites</b> Site Name: Lower Ash Farm Location: Big Mancot, Connaught Quay, Flintshire Source: British Geological Survey, National Geoscience Information Service Reference: 133887 Type: Underground <b>Status: Ceased</b> Operator: Unknown Operator Operator Location: Not Supplied Periodic Type: Carboniferous Geology: Pennine Middle Coal Measures Formation Commodity: Coal - Deep Positional Accuracy: Located by supplier to within 10m	A2NE (S)	992	1	331894 367162
	<b>BGS Measured Urban Soil Chemistry</b> No data available				
	<b>BGS Urban Soil Chemistry Averages</b> No data available				
	<b>Coal Mining Affected Areas</b> Description: In an area which may be affected by coal mining activity. It is recommended that a coal mining report is obtained from the Coal Authority. Contact details are included in the Useful Contacts section of this report.	A13NE (SE)	0	9	332272 368214
	<b>Mining Instability</b> Mining Evidence: Inconclusive Coal Mining Source: Ove Arup & Partners Boundary Quality: As Supplied	A13NE (SE)	0	-	332272 368214
	<b>Non Coal Mining Areas of Great Britain</b> Risk: Highly Unlikely Source: British Geological Survey, National Geoscience Information Service	A13NE (SE)	0	1	332272 368214
	<b>Non Coal Mining Areas of Great Britain</b> Risk: Rare Source: British Geological Survey, National Geoscience Information Service	A13SE (E)	0	1	332408 368176
	<b>Potential for Collapsible Ground Stability Hazards</b> Hazard Potential: No Hazard Source: British Geological Survey, National Geoscience Information Service	A13NE (SE)	0	1	332272 368214
	<b>Potential for Compressible Ground Stability Hazards</b> Hazard Potential: Very Low Source: British Geological Survey, National Geoscience Information Service	A13NE (SE)	0	1	332272 368214
	<b>Potential for Compressible Ground Stability Hazards</b> Hazard Potential: Moderate Source: British Geological Survey, National Geoscience Information Service	A13SE (E)	0	1	332403 368162
	<b>Potential for Compressible Ground Stability Hazards</b> Hazard Potential: Moderate Source: British Geological Survey, National Geoscience Information Service	A13NE (NE)	161	1	332432 368468
	<b>Potential for Compressible Ground Stability Hazards</b> Hazard Potential: Very Low Source: British Geological Survey, National Geoscience Information Service	A12SE (W)	247	1	331877 368082
	<b>Potential for Ground Dissolution Stability Hazards</b> Hazard Potential: No Hazard Source: British Geological Survey, National Geoscience Information Service	A13NE (SE)	0	1	332272 368214
	<b>Potential for Landslide Ground Stability Hazards</b> Hazard Potential: Very Low Source: British Geological Survey, National Geoscience Information Service	A13NE (SE)	0	1	332272 368214
	<b>Potential for Running Sand Ground Stability Hazards</b> Hazard Potential: Very Low Source: British Geological Survey, National Geoscience Information Service	A13NE (SE)	0	1	332272 368214
	<b>Potential for Running Sand Ground Stability Hazards</b> Hazard Potential: Moderate Source: British Geological Survey, National Geoscience Information Service	A13SE (E)	0	1	332403 368162
	<b>Potential for Running Sand Ground Stability Hazards</b> Hazard Potential: Moderate Source: British Geological Survey, National Geoscience Information Service	A13NE (NE)	161	1	332432 368468
	<b>Potential for Shrinking or Swelling Clay Ground Stability Hazards</b> Hazard Potential: Very Low Source: British Geological Survey, National Geoscience Information Service	A13NE (SE)	0	1	332272 368214

Map ID	Details	Quadrant Reference (Compass Direction)	Estimated Distance From Site	Contact	NGR
	<b>Radon Potential - Radon Affected Areas</b> Affected Area: The property is in an Intermediate probability radon area (1 to 3% of homes are estimated to be at or above the Action Level). Source: British Geological Survey, National Geoscience Information Service	A13NE (NE)	0	1	332350 368251
	<b>Radon Potential - Radon Affected Areas</b> Affected Area: The property is in an Intermediate probability radon area (1 to 3% of homes are estimated to be at or above the Action Level). Source: British Geological Survey, National Geoscience Information Service	A13SE (SE)	0	1	332300 368151
	<b>Radon Potential - Radon Affected Areas</b> Affected Area: The property is in an Intermediate probability radon area (1 to 3% of homes are estimated to be at or above the Action Level). Source: British Geological Survey, National Geoscience Information Service	A13NE (E)	0	1	332325 368214
	<b>Radon Potential - Radon Affected Areas</b> Affected Area: The property is in an Intermediate probability radon area (5 to 10% of homes are estimated to be at or above the Action Level). Source: British Geological Survey, National Geoscience Information Service	A13NE (SE)	0	1	332272 368214
	<b>Radon Potential - Radon Protection Measures</b> Protection Measure: No radon protective measures are necessary in the construction of new dwellings or extensions Source: British Geological Survey, National Geoscience Information Service	A13NE (NE)	0	1	332350 368251
	<b>Radon Potential - Radon Protection Measures</b> Protection Measure: No radon protective measures are necessary in the construction of new dwellings or extensions Source: British Geological Survey, National Geoscience Information Service	A13SE (SE)	0	1	332300 368151
	<b>Radon Potential - Radon Protection Measures</b> Protection Measure: No radon protective measures are necessary in the construction of new dwellings or extensions Source: British Geological Survey, National Geoscience Information Service	A13NE (E)	0	1	332325 368214
	<b>Radon Potential - Radon Protection Measures</b> Protection Measure: Basic radon protective measures are necessary in the construction of new dwellings or extensions Source: British Geological Survey, National Geoscience Information Service	A13NE (SE)	0	1	332272 368214

Map ID	Details	Quadrant Reference (Compass Direction)	Estimated Distance From Site	Contact	NGR
253	<b>Contemporary Trade Directory Entries</b> Name: Queensberry Mot Testing Station Location: Unit 3, Expressway Business Park, Station Road, Queensferry, Deeside, Clwyd, CH5 2TF Classification: Garage Services <b>Status: Inactive</b> Positional Accuracy: Automatically positioned to the address	A13NW (NW)	69	-	332104 368367
253	<b>Contemporary Trade Directory Entries</b> Name: Gladiator Marine Location: Unit 3, Expressway Business Park, Station Road, Queensferry, Deeside, Clwyd, CH5 2TF Classification: Boatbuilders & Repairers <b>Status: Inactive</b> Positional Accuracy: Automatically positioned to the address	A13NW (NW)	69	-	332104 368367
253	<b>Contemporary Trade Directory Entries</b> Name: M Power Transformer Services Ltd Location: Unit 3, Expressway Business Park, Station Road, Queensferry, Deeside, Clwyd, CH5 2TF Classification: Transformer Manufacturers <b>Status: Inactive</b> Positional Accuracy: Automatically positioned to the address	A13NW (NW)	69	-	332104 368367
253	<b>Contemporary Trade Directory Entries</b> Name: Mealor Mowers Location: Unit 1, Expressway Business Park, Station Road, Queensferry, DEESIDE, Clwyd, CH5 2TF Classification: Lawnmowers & Garden Machinery - Sales & Service <b>Status: Inactive</b> Positional Accuracy: Automatically positioned to the address	A13NW (NW)	69	-	332127 368393
253	<b>Contemporary Trade Directory Entries</b> Name: Queensferry M O T Testing Station Location: Unit 3, Expressway Business Park, Station Road, Queensferry, Deeside, CH5 2TF Classification: Mot Testing Centres <b>Status: Active</b> Positional Accuracy: Automatically positioned to the address	A13NW (NW)	70	-	332104 368367
253	<b>Contemporary Trade Directory Entries</b> Name: Nexon Fires Location: Expressway Business Pk, Station Rd, Queensferry, Deeside, Clwyd, CH5 2TF Classification: Gas Appliances - Sales & Service <b>Status: Inactive</b> Positional Accuracy: Manually positioned within the geographical locality	A13NW (NW)	94	-	332084 368382
254	<b>Contemporary Trade Directory Entries</b> Name: Huws Gray Location: Deeside Delivery Office, Expressway Business Park, Station Road, Queensferry, Deeside, CH5 2ZA Classification: Builders' Merchants <b>Status: Inactive</b> Positional Accuracy: Automatically positioned to the address	A13NW (NW)	73	-	332162 368438
255	<b>Contemporary Trade Directory Entries</b> Name: Queensferry Car Spares Location: By-Pass Road, Queensferry, Deeside, Clwyd, CH5 2DU Classification: Car Breakers & Dismantlers <b>Status: Inactive</b> Positional Accuracy: Automatically positioned to the address	A13NE (N)	79	-	332345 368417
256	<b>Contemporary Trade Directory Entries</b> Name: Discount Pet Food Location: Unit 2E Ffordd Pentre, Pentre, Deeside, Clwyd, CH5 2DW Classification: Pet Foods & Animal Feeds <b>Status: Inactive</b> Positional Accuracy: Manually positioned within the geographical locality	A13SW (SW)	92	-	332140 368076
257	<b>Contemporary Trade Directory Entries</b> Name: Deeside Jag Centre Ltd Location: Unit B, Factory Rd, Sandycroft, Deeside, Clwyd, CH5 2QJ Classification: Garage Services <b>Status: Inactive</b> Positional Accuracy: Manually positioned to the road within the address or location	A13SE (SE)	113	-	332466 367974
257	<b>Contemporary Trade Directory Entries</b> Name: County Auto Services Location: Unit 6, Factory Road, Sandycroft, Deeside, Clwyd, CH5 2QJ Classification: Garage Services <b>Status: Inactive</b> Positional Accuracy: Automatically positioned to the address	A13SE (SE)	117	-	332483 367996

Map ID	Details	Quadrant Reference (Compass Direction)	Estimated Distance From Site	Contact	NGR
257	<b>Contemporary Trade Directory Entries</b> Name: County Autos Location: Unit 6, Factory Road, Sandycroft, Deeside, Clwyd, CH5 2QJ Classification: Garage Services <b>Status: Inactive</b> Positional Accuracy: Automatically positioned to the address	A13SE (SE)	117	-	332483 367996
257	<b>Contemporary Trade Directory Entries</b> Name: A G Clubbe Solid Fuel Distributors Location: Factory Road, Sandycroft, Deeside, Clwyd, CH5 2QJ Classification: Coal & Smokeless Fuel Merchants & Distributors <b>Status: Active</b> Positional Accuracy: Automatically positioned to the address	A13SE (SE)	140	-	332497 367973
257	<b>Contemporary Trade Directory Entries</b> Name: P & J Auto Engineers Location: Unit 12, Clubbes Yard, Factory Road, Sandycroft, CH5 2DD Classification: Garage Services <b>Status: Inactive</b> Positional Accuracy: Automatically positioned to the address	A13SE (SE)	147	-	332519 368002
258	<b>Contemporary Trade Directory Entries</b> Name: J & M Garner Haulage Ltd Location: By-Pass Road, Queensferry, Deeside, Clwyd, CH5 2DU Classification: Road Haulage Services <b>Status: Active</b> Positional Accuracy: Automatically positioned to the address	A13NE (N)	135	-	332368 368477
258	<b>Contemporary Trade Directory Entries</b> Name: J & M Garner Ltd Location: By-Pass Road, Queensferry, Deeside, Clwyd, CH5 2DU Classification: Road Haulage Services <b>Status: Inactive</b> Positional Accuracy: Automatically positioned to the address	A13NE (N)	135	-	332368 368477
258	<b>Contemporary Trade Directory Entries</b> Name: Riverside Joinery Location: Riverside Works, By-Pass Road, Queensferry, DEESIDE, Clwyd, CH5 2DU Classification: Joinery Manufacturers <b>Status: Inactive</b> Positional Accuracy: Automatically positioned to the address	A13NE (NE)	171	-	332402 368493
259	<b>Contemporary Trade Directory Entries</b> Name: Hi Q Tyres Location: Station Road, Queensferry, Deeside, Clwyd, CH5 1SU Classification: Garage Services <b>Status: Inactive</b> Positional Accuracy: Automatically positioned to the address	A13NW (NW)	160	-	331970 368351
259	<b>Contemporary Trade Directory Entries</b> Name: Harding Motor Co Ltd Location: Station Road, Queensferry, Deeside, Clwyd, CH5 1SU Classification: Car Dealers - Used <b>Status: Inactive</b> Positional Accuracy: Automatically positioned to the address	A13NW (NW)	160	-	331970 368351
259	<b>Contemporary Trade Directory Entries</b> Name: Flintshire Location: 76, Station Road, Queensferry, Deeside, Clwyd, CH5 2TE Classification: Caravan Dealers & Manufacturers <b>Status: Inactive</b> Positional Accuracy: Automatically positioned to the address	A12NE (W)	194	-	331920 368345
260	<b>Contemporary Trade Directory Entries</b> Name: Bell Automotive Location: The Forge, Dundas Street, Queensferry, Deeside, CH5 1SZ Classification: Garage Services <b>Status: Active</b> Positional Accuracy: Automatically positioned to the address	A12NE (W)	160	-	331919 368259
261	<b>Contemporary Trade Directory Entries</b> Name: Norvex Location: Unit 13, Expressway Business Pk, Station Rd, Queensferry, Deeside, Clwyd, CH5 2TF Classification: Cleaning Materials & Equipment <b>Status: Inactive</b> Positional Accuracy: Manually positioned within the geographical locality	A13NW (NW)	162	-	332029 368422



Map ID	Details	Quadrant Reference (Compass Direction)	Estimated Distance From Site	Contact	NGR
261	<b>Contemporary Trade Directory Entries</b> Name: N W P Electrical Ltd Location: Unit 8, Expressway Business Park, Station Road, Queensferry, Deeside, Clwyd, CH5 2TF Classification: Electrical Engineers <b>Status: Inactive</b> Positional Accuracy: Automatically positioned to the address	A13NW (NW)	187	-	331993 368419
262	<b>Contemporary Trade Directory Entries</b> Name: Lindop Bros (Queensferry) Ltd Location: Station Road, Queensferry, Deeside, Clwyd, CH5 2TE Classification: Car Dealers <b>Status: Inactive</b> Positional Accuracy: Automatically positioned to the address	A18SW (N)	165	-	332234 368558
262	<b>Contemporary Trade Directory Entries</b> Name: Lindop Bros (Queensferry) Ltd Location: Station Road, Queensferry, Deeside, Clwyd, CH5 2TE Classification: Car Dealers <b>Status: Inactive</b> Positional Accuracy: Automatically positioned to the address	A18SW (N)	165	-	332234 368558
262	<b>Contemporary Trade Directory Entries</b> Name: Lindop Toyota Location: Station Road, Queensferry, Deeside, Clwyd, CH5 2TE Classification: Car Dealers <b>Status: Active</b> Positional Accuracy: Automatically positioned to the address	A18SW (N)	165	-	332234 368558
263	<b>Contemporary Trade Directory Entries</b> Name: Huws Gray Location: Expressway Business Park, Station Road, Queensferry, Deeside, Clwyd, CH5 2ZA Classification: Builders' Merchants <b>Status: Active</b> Positional Accuracy: Manually positioned to the address or location	A13NW (NW)	177	-	332057 368477
263	<b>Contemporary Trade Directory Entries</b> Name: Sammys Car Ltd Location: Sammys Cars, Station Road, Queensferry, CH5 2TB Classification: Car Dealers - Used <b>Status: Active</b> Positional Accuracy: Automatically positioned to the address	A13NW (NW)	222	-	332011 368493
263	<b>Contemporary Trade Directory Entries</b> Name: Shell (Uk) Ltd Location: Station Road, Queensferry, Deeside, Clwyd, CH5 2TB Classification: Petrol Filling Stations <b>Status: Inactive</b> Positional Accuracy: Automatically positioned to the address	A13NW (NW)	223	-	332011 368494
263	<b>Contemporary Trade Directory Entries</b> Name: Blue Bridge Location: Station Rd, Queensferry, Deeside, Clwyd, CH5 2TB Classification: Car Dealers <b>Status: Inactive</b> Positional Accuracy: Manually positioned within the geographical locality	A13NW (NW)	223	-	332011 368494
264	<b>Contemporary Trade Directory Entries</b> Name: 300 Recycling Ltd Location: Unit A-B Deaver Park Industrial Estate, Factory Road, Sandycroft, Deeside, Clwyd, CH5 2QJ Classification: Recycling Services <b>Status: Inactive</b> Positional Accuracy: Manually positioned to the road within the address or location	A13SE (SE)	182	-	332523 367936
265	<b>Contemporary Trade Directory Entries</b> Name: Knauf Insulation Ltd Location: Chemistry Lane, Pentre, Deeside, Clwyd, CH5 2DA Classification: Insulation Materials <b>Status: Inactive</b> Positional Accuracy: Automatically positioned to the address	A8NE (S)	211	-	332418 367827
266	<b>Contemporary Trade Directory Entries</b> Name: Screwfix Location: Interling Trade Park, Pentre, Deeside, Clwyd, CH5 2DW Classification: Builders' Merchants <b>Status: Active</b> Positional Accuracy: Automatically positioned to the address	A13SW (SW)	219	-	332115 367940

Map ID	Details	Quadrant Reference (Compass Direction)	Estimated Distance From Site	Contact	NGR
266	<b>Contemporary Trade Directory Entries</b> Name: Kaybee Doors & Fires Ltd Location: Unit 1c, Ffordd Pentre, Pentre, Deeside, Clwyd, CH5 2DW Classification: Fireplaces & Mantelpieces <b>Status:</b> Inactive Positional Accuracy: Automatically positioned to the address	A13SW (SW)	241	-	332122 367908
266	<b>Contemporary Trade Directory Entries</b> Name: Wildfire Distribution Ltd Location: Unit 1b, Interling Trade Park, Ffordd Pentre, Pentre, Deeside, CH5 2DW Classification: Clothing & Fabrics - Manufacturers <b>Status:</b> Inactive Positional Accuracy: Automatically positioned to the address	A13SW (SW)	264	-	332103 367893
266	<b>Contemporary Trade Directory Entries</b> Name: The Office Furniture Place Ltd Location: Unit 1a, Interling Trade Park, Ffordd Pentre, Pentre, Deeside, CH5 2DW Classification: Office Furniture & Equipment <b>Status:</b> Active Positional Accuracy: Automatically positioned to the address	A13SW (SW)	279	-	332094 367882
267	<b>Contemporary Trade Directory Entries</b> Name: Enviro Truck Ltd Location: Factory Road, Sandycroft, Deeside, Clwyd, CH5 2QJ Classification: Garage Services <b>Status:</b> Active Positional Accuracy: Automatically positioned to the address	A13SE (SE)	228	-	332575 367932
267	<b>Contemporary Trade Directory Entries</b> Name: Orion Motors Location: Unit 4, Factory Road, Sandycroft, Deeside, Clwyd, CH5 2QJ Classification: Garage Services <b>Status:</b> Active Positional Accuracy: Automatically positioned to the address	A13SE (SE)	235	-	332561 367896
268	<b>Contemporary Trade Directory Entries</b> Name: Bluebridge Cars Location: Station Road, Queensferry, Deeside, Clwyd, CH5 2TB Classification: Car Dealers <b>Status:</b> Inactive Positional Accuracy: Automatically positioned to the address	A13NW (NW)	237	-	331952 368447
268	<b>Contemporary Trade Directory Entries</b> Name: Quicks Of Queensferry Location: Station Road, Queensferry, Deeside, Clwyd, CH5 2TB Classification: Car Dealers <b>Status:</b> Inactive Positional Accuracy: Automatically positioned to the address	A13NW (NW)	237	-	331952 368447
268	<b>Contemporary Trade Directory Entries</b> Name: Evans Halshaw Location: Station Road, Queensferry, DEESIDE, Clwyd, CH5 2TB Classification: Car Dealers <b>Status:</b> Inactive Positional Accuracy: Automatically positioned to the address	A13NW (NW)	237	-	331952 368447
268	<b>Contemporary Trade Directory Entries</b> Name: Queensferry Car Breakers Location: By-Pass Road, Queensferry, Deeside, Clwyd, CH5 2DU Classification: Car Breakers & Dismantlers <b>Status:</b> Inactive Positional Accuracy: Automatically positioned to the address	A13NW (NW)	283	-	331928 368490
269	<b>Contemporary Trade Directory Entries</b> Name: Hi Q Elite Garages Location: 55, Station Road, Queensferry, Deeside, Clwyd, CH5 1SU Classification: Garage Services <b>Status:</b> Active Positional Accuracy: Automatically positioned to the address	A12NE (W)	251	-	331840 368315
269	<b>Contemporary Trade Directory Entries</b> Name: Quicks Of Chester Ltd Location: Station Rd, Queensferry, Deeside, Clwyd, CH5 1SU Classification: Garage Services <b>Status:</b> Inactive Positional Accuracy: Manually positioned to the road within the address or location	A12NE (W)	253	-	331828 368278
270	<b>Contemporary Trade Directory Entries</b> Name: P C Direct 2000 Location: 46a, Station Road, Queensferry, Deeside, Clwyd, CH5 1SX Classification: Computer Manufacturers <b>Status:</b> Inactive Positional Accuracy: Automatically positioned in the proximity of the address	A12SE (W)	284	-	331793 368213

Map ID	Details	Quadrant Reference (Compass Direction)	Estimated Distance From Site	Contact	NGR
270	<b>Contemporary Trade Directory Entries</b> Name: Gemini Blinds Ltd Location: 32, Station Road, Queensferry, Deeside, CH5 1SX Classification: Blinds, Awnings & Canopies <b>Status: Active</b> Positional Accuracy: Automatically positioned to the address	A12SE (W)	295	-	331783 368196
270	<b>Contemporary Trade Directory Entries</b> Name: Pressed 4 Time Location: 32, Station Road, Queensferry, Deeside, Clwyd, CH5 1SX Classification: Laundries & Launderettes <b>Status: Inactive</b> Positional Accuracy: Automatically positioned to the address	A12SE (W)	295	-	331783 368197
270	<b>Contemporary Trade Directory Entries</b> Name: Maddison Blinds Ltd Location: 32, Station Road, Queensferry, Deeside, Clwyd, CH5 1SX Classification: Blinds, Awnings & Canopies <b>Status: Inactive</b> Positional Accuracy: Automatically positioned to the address	A12SE (W)	295	-	331783 368197
270	<b>Contemporary Trade Directory Entries</b> Name: Ferry Best Laundry Location: 32, Station Road, Queensferry, Deeside, CH5 1SX Classification: Laundries & Launderettes <b>Status: Active</b> Positional Accuracy: Automatically positioned to the address	A12SE (W)	295	-	331783 368196
270	<b>Contemporary Trade Directory Entries</b> Name: Hiq Queensferry Location: Station Rd, Queensferry, Deeside, Clwyd, CH5 1SU Classification: Tyre Dealers <b>Status: Inactive</b> Positional Accuracy: Manually positioned within the geographical locality	A12NE (W)	307	-	331769 368241
270	<b>Contemporary Trade Directory Entries</b> Name: T J Butler Electronics Location: 29e, Station Road, Queensferry, Deeside, CH5 1SU Classification: Electrical Goods Sales, Manufacturers & Wholesalers <b>Status: Active</b> Positional Accuracy: Automatically positioned to the address	A12NE (W)	315	-	331761 368229
270	<b>Contemporary Trade Directory Entries</b> Name: Queensferry Tyre & Exhaust Centre Location: Station Rd, Queensferry, Deeside, Clwyd, CH5 1SU Classification: Tyre Dealers <b>Status: Inactive</b> Positional Accuracy: Manually positioned to the road within the address or location	A12SE (W)	320	-	331757 368204
270	<b>Contemporary Trade Directory Entries</b> Name: Hiq Tyres Location: Station Road, Queensferry, Deeside, Clwyd, CH5 1SU Classification: Tyre Dealers <b>Status: Inactive</b> Positional Accuracy: Manually positioned within the geographical locality	A12NE (W)	321	-	331755 368235
271	<b>Contemporary Trade Directory Entries</b> Name: Crown Hydraulics Location: Unit 8, Queensferry Industrial Estate, Chester Road, Pentre, Deeside, Clwyd, CH5 2DJ Classification: Hydraulic Engineers <b>Status: Inactive</b> Positional Accuracy: Automatically positioned to the address	A8NE (S)	308	-	332382 367726
271	<b>Contemporary Trade Directory Entries</b> Name: Flintshire Farm Parts Location: Queensferry Industrial Estate, Chester Road, Pentre, Deeside, Clwyd, CH5 2DJ Classification: Agricultural Merchants <b>Status: Inactive</b> Positional Accuracy: Automatically positioned to the address	A8NE (S)	308	-	332382 367726
271	<b>Contemporary Trade Directory Entries</b> Name: Uk Fireplace Discount Location: Unit 3, Queensferry Ind Est, Chester Rd, Pentre, Deeside, Clwyd, CH5 2DJ Classification: Fireplaces & Mantelpieces <b>Status: Inactive</b> Positional Accuracy: Manually positioned to the address or location	A8NE (S)	308	-	332382 367726

Map ID	Details	Quadrant Reference (Compass Direction)	Estimated Distance From Site	Contact	NGR
271	<b>Contemporary Trade Directory Entries</b> Name: Elkal Location: Queensferry Ind Est,Chester Rd, Pentre, Deeside, Clwyd, CH5 2DJ Classification: Fireplaces & Mantelpieces <b>Status:</b> Inactive Positional Accuracy: Manually positioned to the address or location	A8NE (S)	308	-	332382 367726
271	<b>Contemporary Trade Directory Entries</b> Name: Fireside Directory Location: Unit 3 Queensferry Ind Est,Chester Rd, Pentre, Deeside, Clwyd, CH5 2DJ Classification: Fireplaces & Mantelpieces <b>Status:</b> Inactive Positional Accuracy: Manually positioned to the address or location	A8NE (S)	308	-	332382 367726
271	<b>Contemporary Trade Directory Entries</b> Name: Deeside Service Centre Location: Queensferry Industrial Estate, Chester Road, Pentre, Deeside, Clwyd, CH5 2DJ Classification: Tyre Dealers <b>Status:</b> Inactive Positional Accuracy: Automatically positioned to the address	A8NE (S)	308	-	332382 367726
271	<b>Contemporary Trade Directory Entries</b> Name: P T Fabrications Location: Unit 7,Queensferry Ind Est,Chester Rd, Pentre, Deeside, Clwyd, CH5 2DJ Classification: Stainless Steel Manufacturers <b>Status:</b> Inactive Positional Accuracy: Manually positioned to the address or location	A8NE (S)	308	-	332382 367726
271	<b>Contemporary Trade Directory Entries</b> Name: Tts Vans Location: Queensferry Industrial Estate, Chester Road, Pentre, Deeside, Clwyd, CH5 2DJ Classification: Commercial Vehicle Dealers <b>Status:</b> Inactive Positional Accuracy: Automatically positioned to the address	A8NE (S)	308	-	332382 367726
271	<b>Contemporary Trade Directory Entries</b> Name: Deeside Used Cars Ltd Location: Unit 2,Queensferry Ind Est,Chester Rd, Pentre, Deeside, Clwyd, CH5 2DJ Classification: Car Dealers - Used <b>Status:</b> Inactive Positional Accuracy: Manually positioned within the geographical locality	A8NE (S)	308	-	332382 367726
271	<b>Contemporary Trade Directory Entries</b> Name: W K G Location: Unit 15,Queensferry Ind Est,Chester Rd, Pentre, Deeside, Clwyd, CH5 2DJ Classification: Cleaning Services - Domestic <b>Status:</b> Inactive Positional Accuracy: Manually positioned within the geographical locality	A8NE (S)	317	-	332417 367720
271	<b>Contemporary Trade Directory Entries</b> Name: C B M Automotive Customs & Repairs Location: Unit 7, Queensferry Industrial Estate, Chester Road, Pentre, Deeside, CH5 2DJ Classification: Garage Services <b>Status:</b> Active Positional Accuracy: Automatically positioned to the address	A8NE (S)	341	-	332419 367696
271	<b>Contemporary Trade Directory Entries</b> Name: Innate Automotive Solutions Location: Unit 7, Queensferry Industrial Estate, Chester Road, Pentre, Deeside, CH5 2DJ Classification: Garage Services <b>Status:</b> Active Positional Accuracy: Automatically positioned to the address	A8NE (S)	341	-	332419 367696
271	<b>Contemporary Trade Directory Entries</b> Name: I K F Chester Ltd Location: Queensferry Industrial Estate,Chester Road, Pentre, Deeside, Clwyd, CH5 2DJ Classification: Joinery Manufacturers <b>Status:</b> Inactive Positional Accuracy: Automatically positioned to the address	A8NE (S)	341	-	332419 367696
271	<b>Contemporary Trade Directory Entries</b> Name: Advanced Building & Roofing Supplies Location: Unit 11, Queensferry Industrial Estate, Chester Road, Pentre, Deeside, CH5 2DJ Classification: Builders' Merchants <b>Status:</b> Inactive Positional Accuracy: Automatically positioned to the address	A8NE (S)	341	-	332419 367696

Map ID	Details	Quadrant Reference (Compass Direction)	Estimated Distance From Site	Contact	NGR
271	<b>Contemporary Trade Directory Entries</b> Name: Flintshire Tyre & Autocare Location: Old School House, Chester Road, Sandycroft, Deeside, Clwyd, CH5 2QW Classification: Tyre Dealers <b>Status:</b> Active Positional Accuracy: Manually positioned to the address or location	A8NE (S)	346	-	332369 367687
271	<b>Contemporary Trade Directory Entries</b> Name: D S D Motors Location: Unit 4 Queensferry Industrial Estate, Chester Road, Pentre, Deeside, Clwyd, CH5 2DJ Classification: Garage Services <b>Status:</b> Active Positional Accuracy: Manually positioned to the address or location	A8NE (S)	348	-	332365 367686
272	<b>Contemporary Trade Directory Entries</b> Name: T K Motors Location: Chester Road East, Queensferry, Deeside, Clwyd, CH5 1TD Classification: Garage Services <b>Status:</b> Inactive Positional Accuracy: Automatically positioned to the address	A12SE (SW)	322	-	331877 367977
272	<b>Contemporary Trade Directory Entries</b> Name: Queensferry Auto Repairs Location: Chester Road East, Queensferry, Deeside, CH5 1TD Classification: Garage Services <b>Status:</b> Inactive Positional Accuracy: Automatically positioned to the address	A12SE (SW)	337	-	331859 367972
273	<b>Contemporary Trade Directory Entries</b> Name: Durable Castings Ltd Location: J Reid, Factory Road, Sandycroft, Deeside, Clwyd, CH5 2QJ Classification: Die-Casting Equipment & Services <b>Status:</b> Inactive Positional Accuracy: Automatically positioned to the address	A14SW (SE)	323	-	332664 367896
273	<b>Contemporary Trade Directory Entries</b> Name: Durable Castings Ltd Location: J Reid, Factory Road, Sandycroft, Deeside, Clwyd, CH5 2QJ Classification: Foundries <b>Status:</b> Inactive Positional Accuracy: Automatically positioned to the address	A14SW (SE)	323	-	332664 367896
273	<b>Contemporary Trade Directory Entries</b> Name: Durable Castings Ltd Location: J Reid, Factory Road, Sandycroft, Deeside, Clwyd, CH5 2QJ Classification: Die-Casting Equipment & Services <b>Status:</b> Active Positional Accuracy: Automatically positioned to the address	A14SW (SE)	323	-	332664 367896
273	<b>Contemporary Trade Directory Entries</b> Name: Durable Castings Location: J Reid, Factory Road, Sandycroft, Deeside, Clwyd, CH5 2QJ Classification: Foundries <b>Status:</b> Inactive Positional Accuracy: Automatically positioned to the address	A14SW (SE)	323	-	332664 367896
273	<b>Contemporary Trade Directory Entries</b> Name: Automotive Component Remanufacturing Ltd Location: Gun Cotton Place, Factory Road, Sandycroft, Deeside, Clwyd, CH5 2RE Classification: Car Component Manufacturers <b>Status:</b> Active Positional Accuracy: Automatically positioned to the address	A14SW (SE)	335	-	332694 367935
274	<b>Contemporary Trade Directory Entries</b> Name: Force Engineering Services Location: Pentre Industrial Estate, Chester Road, Pentre, Deeside, Clwyd, CH5 2DQ Classification: Engineers - General <b>Status:</b> Inactive Positional Accuracy: Automatically positioned to the address	A8NE (SE)	356	-	332504 367704
274	<b>Contemporary Trade Directory Entries</b> Name: Ferry Chem Cleaning Solutions Location: Pentre, CH5 2DQ Classification: Cleaning Materials & Equipment <b>Status:</b> Active Positional Accuracy: Automatically positioned to the address	A8NE (S)	363	-	332487 367690

Map ID	Details	Quadrant Reference (Compass Direction)	Estimated Distance From Site	Contact	NGR
274	<b>Contemporary Trade Directory Entries</b> Name: North Wales Aeroforms Location: Unit 1e Pentre Industrial Estate, Chester Road, Pentre, Deeside, Clwyd, CH5 2DQ Classification: Precision Engineers <b>Status: Inactive</b> Positional Accuracy: Manually positioned within the geographical locality	A8NE (S)	405	-	332485 367645
275	<b>Contemporary Trade Directory Entries</b> Name: W Kellett (UK) Ltd Location: 12, Hampton Avenue, Pentre, Deeside, Clwyd, CH5 2AG Classification: Commercial Vehicle Servicing, Repairs, Parts & Accessories <b>Status: Inactive</b> Positional Accuracy: Automatically positioned to the address	A8NW (S)	379	-	332199 367695
276	<b>Contemporary Trade Directory Entries</b> Name: O B E (Communications) Ltd Location: Pierce St, Queensferry, Deeside, Clwyd, CH5 1SY Classification: Telecommunications Equipment & Systems <b>Status: Inactive</b> Positional Accuracy: Manually positioned to the road within the address or location	A12NE (W)	386	-	331690 368223
277	<b>Contemporary Trade Directory Entries</b> Name: A A Automotive Location: Unit 2d, Pentre Industrial Estate, Chester Road, Pentre, Deeside, CH5 2DQ Classification: Garage Services <b>Status: Active</b> Positional Accuracy: Automatically positioned to the address	A8NE (SE)	395	-	332534 367674
277	<b>Contemporary Trade Directory Entries</b> Name: Ribo Ltd Location: Unit 2c, Pentre Ind Est, Chester Rd, Pentre, Deeside, Clwyd, CH5 2DQ Classification: Vacuum Cleaners, Industrial & Commercial - Repairs & Servicing <b>Status: Inactive</b> Positional Accuracy: Manually positioned within the geographical locality	A8NE (SE)	413	-	332522 367650
278	<b>Contemporary Trade Directory Entries</b> Name: Checkpoint Location: The Cross, Station Road, Queensferry, Deeside, CH5 1SU Classification: Garage Services <b>Status: Inactive</b> Positional Accuracy: Automatically positioned to the address	A12SE (W)	401	-	331692 368113
279	<b>Contemporary Trade Directory Entries</b> Name: T L M Computers Location: 14b, Chester Road West, Shotton, Deeside, Clwyd, CH5 1BX Classification: Computer Manufacturers <b>Status: Inactive</b> Positional Accuracy: Automatically positioned to the address	A12SE (W)	424	-	331655 368180
280	<b>Contemporary Trade Directory Entries</b> Name: The Caravan Man Location: Unit 5e, Pentre Industrial Estate, Chester Road, Pentre, DEESIDE, Clwyd, CH5 2DQ Classification: Caravans - Servicing & Repairs <b>Status: Active</b> Positional Accuracy: Automatically positioned to the address	A8NE (SE)	429	-	332577 367657
280	<b>Contemporary Trade Directory Entries</b> Name: R D Precision Location: Pentre Industrial Estate, Chester Road, Pentre, Deeside, Clwyd, CH5 2DQ Classification: Precision Engineers <b>Status: Inactive</b> Positional Accuracy: Automatically positioned to the address	A8NE (SE)	441	-	332552 367632
280	<b>Contemporary Trade Directory Entries</b> Name: Headland Agrochemicals Ltd Location: Rectors Lane, Pentre, Deeside, Clwyd, CH5 2DH Classification: Packaging Materials Manufacturers & Suppliers <b>Status: Inactive</b> Positional Accuracy: Automatically positioned to the address	A8NE (SE)	464	-	332564 367612
280	<b>Contemporary Trade Directory Entries</b> Name: Sld Pumps Ltd Location: Rectors Lane, Pentre, Deeside, Clwyd, CH5 2DH Classification: Pumps - Sales, Servicing & Repairs <b>Status: Inactive</b> Positional Accuracy: Automatically positioned to the address	A8NE (SE)	464	-	332564 367612



Map ID	Details	Quadrant Reference (Compass Direction)	Estimated Distance From Site	Contact	NGR
280	<b>Contemporary Trade Directory Entries</b> Name: M E A Location: Rectors Lane, Pentre, DEESIDE, Clwyd, CH5 2DH Classification: Manhole Cover Manufacturers & Distributors <b>Status:</b> Active Positional Accuracy: Automatically positioned to the address	A8NE (SE)	464	-	332564 367612
280	<b>Contemporary Trade Directory Entries</b> Name: Pennine Flooring Supplies Location: Unit 6, Rectors Lane, Pentre, Deeside, Clwyd, CH5 2DH Classification: Floorcoverings - Manufacturers & Wholesalers <b>Status:</b> Inactive Positional Accuracy: Automatically positioned to the address	A8NE (SE)	505	-	332566 367568
281	<b>Contemporary Trade Directory Entries</b> Name: Comley Building Supplies Location: Welsh Rd, Garden City, Deeside, Clwyd, CH5 2RA Classification: Builders' Merchants <b>Status:</b> Inactive Positional Accuracy: Manually positioned to the road within the address or location	A18SE (N)	438	-	332369 368807
282	<b>Contemporary Trade Directory Entries</b> Name: A P Wright & Sons Location: Cross Service Station, Chester Road West, Queensferry, Deeside, CH5 1SA Classification: Garage Services <b>Status:</b> Active Positional Accuracy: Automatically positioned to the address	A12SE (W)	451	-	331625 368209
282	<b>Contemporary Trade Directory Entries</b> Name: Budget Auto Screens Location: 3, Fairfield Road, Queensferry, Deeside, Clwyd, CH5 1SS Classification: Car Engine Tuning & Diagnostic Services <b>Status:</b> Inactive Positional Accuracy: Automatically positioned to the address	A12NE (W)	457	-	331619 368238
282	<b>Contemporary Trade Directory Entries</b> Name: Fireplace Megastore Location: Queensferry, Deeside, Clwyd, CH5 1SA Classification: Fireplaces & Mantelpieces <b>Status:</b> Inactive Positional Accuracy: Manually positioned within the geographical locality	A12NE (W)	488	-	331588 368225
282	<b>Contemporary Trade Directory Entries</b> Name: Check Communications Ltd Location: The Haven, Communications House, 40, Chester Road West, Queensferry, Deeside, Clwyd, CH5 1SA Classification: Telecommunications Equipment & Systems <b>Status:</b> Inactive Positional Accuracy: Automatically positioned to the address	A12NE (W)	488	-	331588 368225
282	<b>Contemporary Trade Directory Entries</b> Name: Check Communications Ltd Location: The Haven, Communications House, 40, Chester Road West, Queensferry, Deeside, Clwyd, CH5 1SA Classification: Telecommunications Equipment & Systems <b>Status:</b> Inactive Positional Accuracy: Automatically positioned to the address	A12NE (W)	488	-	331588 368225
282	<b>Contemporary Trade Directory Entries</b> Name: Homestyle Property Improvements Location: A, 21, Chester Road West, Queensferry, Deeside, Clwyd, CH5 1SA Classification: Fascias and Soffits <b>Status:</b> Inactive Positional Accuracy: Automatically positioned to the address	A12SW (W)	519	-	331558 368196
283	<b>Contemporary Trade Directory Entries</b> Name: S B Fordham Ltd Location: Pentre Industrial Estate, Chester Road, Pentre, Deeside, Clwyd, CH5 2DQ Classification: Joinery Manufacturers <b>Status:</b> Inactive Positional Accuracy: Automatically positioned to the address	A8NE (S)	456	-	332485 367592
284	<b>Contemporary Trade Directory Entries</b> Name: Sandycroft Autos Location: Factory Rd, Sandycroft, Deeside, Clwyd, CH5 2QJ Classification: Garage Services <b>Status:</b> Inactive Positional Accuracy: Manually positioned to the road within the address or location	A9NW (SE)	464	-	332764 367789



Map ID	Details	Quadrant Reference (Compass Direction)	Estimated Distance From Site	Contact	NGR
284	<b>Contemporary Trade Directory Entries</b> Name: Fireprotect (Chester) Ltd Location: Factory Road, Sandycroft, Deeside, Clwyd, CH5 2QJ Classification: Insulation Materials <b>Status: Inactive</b> Positional Accuracy: Automatically positioned to the address	A9NW (SE)	468	-	332789 367822
285	<b>Contemporary Trade Directory Entries</b> Name: Simply Pretty-Handmade Jewellery Location: 23, Willow Lane, Pentre, Deeside, CH5 2AD Classification: Jewellery Manufacturers & Repairers <b>Status: Inactive</b> Positional Accuracy: Automatically positioned to the address	A8NW (S)	465	-	332110 367645
286	<b>Contemporary Trade Directory Entries</b> Name: Cam Gas Location: Factory Road, Sandycroft, Deeside, Clwyd, CH5 2QJ Classification: Gas Suppliers - Bottled <b>Status: Inactive</b> Positional Accuracy: Automatically positioned to the address	A14SW (E)	470	-	332891 368063
287	<b>Contemporary Trade Directory Entries</b> Name: Solar Services North Wales Ltd Location: Mold Road, Queensferry, DEESIDE, Clwyd, CH5 1TF Classification: Domestic Appliances - Servicing, Repairs & Parts <b>Status: Inactive</b> Positional Accuracy: Automatically positioned to the address	A12SE (W)	503	-	331595 368084
288	<b>Contemporary Trade Directory Entries</b> Name: Spectrum Motor Centre Location: Units 2-3 Rectors Lane Industrial Estate, Rectors Lane, Pentre, Deeside, Clwyd, CH5 2DH Classification: Car Customisation & Conversion Specialists <b>Status: Inactive</b> Positional Accuracy: Manually positioned within the geographical locality	A9NW (SE)	527	-	332736 367655
288	<b>Contemporary Trade Directory Entries</b> Name: F Gioia & Sons Location: Rectors Lane, Pentre, Deeside, Clwyd, CH5 2DH Classification: Car Body Repairs <b>Status: Inactive</b> Positional Accuracy: Manually positioned within the geographical locality	A9NW (SE)	527	-	332736 367655
288	<b>Contemporary Trade Directory Entries</b> Name: Sandycroft M O T Centre Location: Rectors Lane, Pentre, Deeside, Clwyd, CH5 2DH Classification: Mot Testing Centres <b>Status: Active</b> Positional Accuracy: Automatically positioned to the address	A9NW (SE)	527	-	332736 367655
288	<b>Contemporary Trade Directory Entries</b> Name: Tims Motors Location: Rectors Cottage, Rectors Lane, Pentre, Deeside, Clwyd, CH5 2DH Classification: Garage Services <b>Status: Inactive</b> Positional Accuracy: Automatically positioned to the address	A9NW (SE)	533	-	332758 367668
288	<b>Contemporary Trade Directory Entries</b> Name: The Wrought Iron Centre Location: Rectors Cottage, Rectors Lane, Pentre, Deeside, Clwyd, CH5 2DH Classification: Wrought Ironwork <b>Status: Inactive</b> Positional Accuracy: Automatically positioned to the address	A9NW (SE)	533	-	332758 367668
288	<b>Contemporary Trade Directory Entries</b> Name: Bms Location: Unit 17, Hollands Yard, Rectors La, Pentre, Deeside, Clwyd, CH5 2DH Classification: Garage Services <b>Status: Inactive</b> Positional Accuracy: Manually positioned within the geographical locality	A9NW (SE)	555	-	332784 367664
288	<b>Contemporary Trade Directory Entries</b> Name: Headland Agrochemicals Ltd Location: Unit 1, Hollands Yard, Rectors Lane, Pentre, Deeside, Clwyd, CH5 2DH Classification: Agricultural Merchants <b>Status: Inactive</b> Positional Accuracy: Automatically positioned to the address	A9NW (SE)	577	-	332798 367648

Map ID	Details	Quadrant Reference (Compass Direction)	Estimated Distance From Site	Contact	NGR
288	<b>Contemporary Trade Directory Entries</b> Name: Border Environmental Products Ltd Location: Unit 2, Hollands Yard, Rectors Lane, Pentre, Deeside, Clwyd, CH5 2DH Classification: Oil Fuel Distributors <b>Status:</b> Inactive Positional Accuracy: Automatically positioned to the address	A9NW (SE)	577	-	332798 367648
288	<b>Contemporary Trade Directory Entries</b> Name: Town & Country Location: Unit 1, Hollands Yard, Rectors Lane, Pentre, Deeside, Clwyd, CH5 2DH Classification: Car Dealers - Used <b>Status:</b> Inactive Positional Accuracy: Automatically positioned to the address	A9NW (SE)	577	-	332798 367648
289	<b>Contemporary Trade Directory Entries</b> Name: The Main Dealer Part-Exchange Centre Location: 20, Welsh Road, Garden City, Deeside, Clwyd, CH5 2RA Classification: Car Dealers - Used <b>Status:</b> Inactive Positional Accuracy: Automatically positioned to the address	A18SE (N)	539	-	332525 368855
289	<b>Contemporary Trade Directory Entries</b> Name: Main Dealer P X Location: 20, Welsh Road, Garden City, DEESIDE, Clwyd, CH5 2RA Classification: Car Dealers <b>Status:</b> Inactive Positional Accuracy: Automatically positioned to the address	A18SE (N)	539	-	332525 368855
289	<b>Contemporary Trade Directory Entries</b> Name: Spraycraft Deeside Ltd Location: 22, Welsh Road, Garden City, Deeside, Clwyd, CH5 2RA Classification: Car Body Repairs <b>Status:</b> Active Positional Accuracy: Automatically positioned to the address	A18SE (N)	539	-	332525 368855
289	<b>Contemporary Trade Directory Entries</b> Name: Q C S Car Sales Location: 24, Welsh Road, Garden City, DEESIDE, Clwyd, CH5 2RA Classification: Car Dealers - Used <b>Status:</b> Active Positional Accuracy: Automatically positioned to the address	A18SE (N)	539	-	332525 368855
289	<b>Contemporary Trade Directory Entries</b> Name: Riverside Motor Co Location: 22, Welsh Road, Garden City, Deeside, Clwyd, CH5 2RA Classification: Car Dealers <b>Status:</b> Inactive Positional Accuracy: Automatically positioned to the address	A18SE (N)	539	-	332525 368855
289	<b>Contemporary Trade Directory Entries</b> Name: Accuromm Location: 20, Welsh Road, Garden City, Deeside, Clwyd, CH5 2RA Classification: Cutting Tools & Machinery <b>Status:</b> Inactive Positional Accuracy: Automatically positioned to the address	A18SE (N)	539	-	332525 368855
289	<b>Contemporary Trade Directory Entries</b> Name: Md Car Sales Location: 22, Welsh Road, Garden City, Deeside, Clwyd, CH5 2RA Classification: Car Dealers - Used <b>Status:</b> Inactive Positional Accuracy: Manually positioned to the address or location	A18SE (N)	539	-	332525 368855
289	<b>Contemporary Trade Directory Entries</b> Name: Auto Defiance Location: 24, Welsh Road, Garden City, Deeside, CH5 2RA Classification: Car Dealers - Used <b>Status:</b> Active Positional Accuracy: Automatically positioned to the address	A18SE (NE)	563	-	332547 368870
290	<b>Contemporary Trade Directory Entries</b> Name: A & A Car Dismantlers Location: Factory Rd, Sandycroft, Deeside, Clwyd, CH5 2QJ Classification: Car Breakers & Dismantlers <b>Status:</b> Inactive Positional Accuracy: Manually positioned to the road within the address or location	A9NW (SE)	545	-	332831 367744
291	<b>Contemporary Trade Directory Entries</b> Name: Trident Metals Location: Factory Road, Sandycroft, Deeside, Clwyd, CH5 2QJ Classification: Scrap Metal Merchants <b>Status:</b> Active Positional Accuracy: Automatically positioned to the address	A9NW (SE)	548	-	332896 367868

Map ID	Details	Quadrant Reference (Compass Direction)	Estimated Distance From Site	Contact	NGR
292	<b>Contemporary Trade Directory Entries</b> Name: Trydan Electricity Distribution Location: Rectors Lane, Pentre, DEESIDE, Clwyd, CH5 2DH Classification: Electrical Engineers <b>Status:</b> Inactive Positional Accuracy: Automatically positioned to the address	A9NW (SE)	555	-	332624 367540
293	<b>Contemporary Trade Directory Entries</b> Name: Fast Gaskets & Hoses Ltd Location: Unit 37,Engineers Pk,Factory Rd, Sandycroft, Deeside, Clwyd, CH5 2DD Classification: Hose, Tubing & Fittings <b>Status:</b> Inactive Positional Accuracy: Manually positioned to the road within the address or location	A9NW (SE)	555	-	332840 367738
293	<b>Contemporary Trade Directory Entries</b> Name: J R Hughes Diesel Injection Motor & Marine Engineer Location: Powerhouse, Factory Road, Sandycroft, Deeside, Clwyd, CH5 2QJ Classification: Diesel Fuel Injection Services <b>Status:</b> Inactive Positional Accuracy: Automatically positioned to the address	A9NW (SE)	584	-	332855 367708
293	<b>Contemporary Trade Directory Entries</b> Name: The Power House Ltd Location: Holmwood House, Factory Road, Sandycroft, Deeside, Clwyd, CH5 2QJ Classification: Garage Services <b>Status:</b> Inactive Positional Accuracy: Automatically positioned to the address	A9NW (SE)	602	-	332870 367699
293	<b>Contemporary Trade Directory Entries</b> Name: The Powerhouse Auto Ltd Location: Holmwood House, Factory Road, Sandycroft, Deeside, Clwyd, CH5 2QJ Classification: Garage Services <b>Status:</b> Active Positional Accuracy: Automatically positioned to the address	A9NW (SE)	602	-	332870 367699
294	<b>Contemporary Trade Directory Entries</b> Name: K Dickin Location: Rectors La, Deeside, Clwyd, CH5 2DH Classification: Road Haulage Services <b>Status:</b> Inactive Positional Accuracy: Manually positioned to the road within the address or location	A9NW (SE)	571	-	332732 367592
295	<b>Contemporary Trade Directory Entries</b> Name: S J Orr Tyres Ltd Location: Rectors Lane, Pentre, Deeside, Clwyd, CH5 2DH Classification: Tyre Repairs & Retreading <b>Status:</b> Inactive Positional Accuracy: Manually positioned to the road within the address or location	A9NW (SE)	581	-	332686 367546
295	<b>Contemporary Trade Directory Entries</b> Name: F Gioia & Sons Location: Rectors La, Pentre, Deeside, Clwyd, CH5 2DH Classification: Car Body Repairs <b>Status:</b> Inactive Positional Accuracy: Manually positioned to the road within the address or location	A9NW (SE)	584	-	332683 367541
295	<b>Contemporary Trade Directory Entries</b> Name: One Stop Heating Shop Location: Unit 2,Floods Yard,Rectors Lane, Pentre, Deeside, Clwyd, CH5 2DH Classification: Central Heating Supplies & Equipment <b>Status:</b> Inactive Positional Accuracy: Manually positioned to the road within the address or location	A9SW (SE)	590	-	332667 367524
296	<b>Contemporary Trade Directory Entries</b> Name: Dpl Autos Location: Factory Rd, Sandycroft, Deeside, Clwyd, CH5 2QJ Classification: Car Body Repairs <b>Status:</b> Inactive Positional Accuracy: Manually positioned within the geographical locality	A9NW (SE)	584	-	332895 367774
296	<b>Contemporary Trade Directory Entries</b> Name: Woody'S Garage Location: Factory Road, Sandycroft, Deeside, Clwyd, CH5 2QJ Classification: Garage Services <b>Status:</b> Inactive Positional Accuracy: Manually positioned within the geographical locality	A9NW (SE)	584	-	332895 367774
296	<b>Contemporary Trade Directory Entries</b> Name: Tradebe Location: Prospect House, Factory Road, Sandycroft, Deeside, CH5 2QJ Classification: Tank Cleaning & Repairing <b>Status:</b> Inactive Positional Accuracy: Automatically positioned to the address	A9NW (SE)	584	-	332895 367774

Map ID	Details	Quadrant Reference (Compass Direction)	Estimated Distance From Site	Contact	NGR
296	<b>Contemporary Trade Directory Entries</b> Name: Clark Technologies Wales Ltd Location: Unit A And B Deaver Park Industrial, Factory Road, Sandycroft, Deeside, Clwyd, CH5 2QJ Classification: Recycling Services <b>Status: Inactive</b> Positional Accuracy: Manually positioned within the geographical locality	A9NW (SE)	584	-	332895 367774
296	<b>Contemporary Trade Directory Entries</b> Name: C M A Location: Plot 5b Factory Road, Sandycroft, Deeside, Clwyd, CH5 2QJ Classification: Garage Services <b>Status: Active</b> Positional Accuracy: Manually positioned within the geographical locality	A9NW (SE)	584	-	332895 367774
296	<b>Contemporary Trade Directory Entries</b> Name: Carillion Location: Prospect House, Factory Road, Sandycroft, Deeside, Clwyd, CH5 2QJ Classification: Plant & Machinery Manufacturers <b>Status: Inactive</b> Positional Accuracy: Automatically positioned to the address	A9NW (SE)	584	-	332895 367774
296	<b>Contemporary Trade Directory Entries</b> Name: Total Clean Ltd Location: Factory Rd, Sandycroft, Deeside, Clwyd, CH5 2QJ Classification: Commercial Cleaning Services <b>Status: Inactive</b> Positional Accuracy: Manually positioned within the geographical locality	A9NW (SE)	584	-	332895 367774
296	<b>Contemporary Trade Directory Entries</b> Name: Cam Gas Location: Factory Road, Sandycroft, Deeside, Clwyd, CH5 2QJ Classification: Fuel Dealers <b>Status: Active</b> Positional Accuracy: Manually positioned within the geographical locality	A9NW (SE)	584	-	332895 367774
297	<b>Contemporary Trade Directory Entries</b> Name: Bds Car Sales Location: 28, Welsh Road, Garden City, Deeside, Clwyd, CH5 2RA Classification: Car Dealers - Used <b>Status: Inactive</b> Positional Accuracy: Automatically positioned to the address	A18NE (NE)	592	-	332572 368889
297	<b>Contemporary Trade Directory Entries</b> Name: C M C Location: 28b, Welsh Road, Garden City, Deeside, CH5 2RA Classification: Car Dealers - Used <b>Status: Active</b> Positional Accuracy: Automatically positioned to the address	A18NE (NE)	592	-	332572 368889
297	<b>Contemporary Trade Directory Entries</b> Name: Auto Defiance Ltd Location: 38, Welsh Road, Garden City, Deeside, CH5 2RA Classification: Car Dealers <b>Status: Inactive</b> Positional Accuracy: Automatically positioned to the address	A18NE (NE)	620	-	332598 368907
297	<b>Contemporary Trade Directory Entries</b> Name: Bridge Car Sales Location: 38, Welsh Road, Garden City, Deeside, Clwyd, CH5 2RA Classification: Car Dealers - Used <b>Status: Inactive</b> Positional Accuracy: Automatically positioned to the address	A18NE (NE)	620	-	332598 368907
297	<b>Contemporary Trade Directory Entries</b> Name: Nicecar-Direct Location: 38, Welsh Road, Garden City, Deeside, Clwyd, CH5 2RA Classification: Car Dealers - Used <b>Status: Inactive</b> Positional Accuracy: Automatically positioned to the address	A18NE (NE)	620	-	332598 368907
297	<b>Contemporary Trade Directory Entries</b> Name: M & M Performance Location: 38, Welsh Road, Garden City, Deeside, Clwyd, CH5 2RA Classification: Car Dealers - Used <b>Status: Inactive</b> Positional Accuracy: Automatically positioned to the address	A18NE (NE)	620	-	332598 368907

Map ID	Details	Quadrant Reference (Compass Direction)	Estimated Distance From Site	Contact	NGR
298	<b>Contemporary Trade Directory Entries</b> Name: Dynamix Concrete Location: Rectors Lane, Pentre, Deeside, Clwyd, CH5 2DN Classification: Concrete & Mortar Ready Mixed <b>Status: Inactive</b> Positional Accuracy: Automatically positioned to the address	A9NW (SE)	598	-	332829 367651
298	<b>Contemporary Trade Directory Entries</b> Name: Dynamix Concrete N W Ltd Location: Rectors Lane, Pentre, Deeside, Clwyd, CH5 2DN Classification: Concrete & Mortar Ready Mixed <b>Status: Active</b> Positional Accuracy: Automatically positioned to the address	A9NW (SE)	598	-	332829 367651
299	<b>Contemporary Trade Directory Entries</b> Name: Fabricom Janus Neill Ltd Location: Factory Road, Sandycroft, Deeside, Clwyd, CH5 2QJ Classification: Heat Exchangers <b>Status: Active</b> Positional Accuracy: Automatically positioned to the address	A9NE (SE)	614	-	332963 367859
299	<b>Contemporary Trade Directory Entries</b> Name: Janus Neill Location: Factory Road, Sandycroft, Deeside, Clwyd, CH5 2QJ Classification: Engineers - General <b>Status: Inactive</b> Positional Accuracy: Automatically positioned to the address	A9NE (SE)	614	-	332963 367859
300	<b>Contemporary Trade Directory Entries</b> Name: Turnstone Patio Centre Ltd Location: Rectors La, Pentre, Deeside, Clwyd, CH5 2DN Classification: Concrete Products <b>Status: Inactive</b> Positional Accuracy: Manually positioned to the road within the address or location	A9SW (SE)	617	-	332614 367467
300	<b>Contemporary Trade Directory Entries</b> Name: Vestis Nova Location: 9, Church View, Pentre, Deeside, Clwyd, CH5 2DP Classification: Carpet, Curtain & Upholstery Cleaners <b>Status: Active</b> Positional Accuracy: Automatically positioned to the address	A9SW (SE)	639	-	332660 367465
301	<b>Contemporary Trade Directory Entries</b> Name: Gainland International Ltd Location: Factory Road, Sandycroft, Deeside, Clwyd, CH5 2QJ Classification: Chemicals - Distributors & Wholesalers <b>Status: Inactive</b> Positional Accuracy: Automatically positioned to the address	A9NW (SE)	633	-	332921 367720
302	<b>Contemporary Trade Directory Entries</b> Name: Chem Oil Engineering Ltd Location: Rectors Lane, Pentre, Deeside, Clwyd, CH5 2DN Classification: Electrical Engineers <b>Status: Inactive</b> Positional Accuracy: Automatically positioned to the address	A9SW (SE)	642	-	332739 367509
303	<b>Contemporary Trade Directory Entries</b> Name: N D T Group Location: Factory Road, Sandycroft, Deeside, CH5 2QJ Classification: Engineering Services <b>Status: Active</b> Positional Accuracy: Automatically positioned to the address	A9NW (SE)	682	-	332934 367651
303	<b>Contemporary Trade Directory Entries</b> Name: Fluid Power Centre Ltd Location: Factory Rd, Sandycroft, Deeside, Clwyd, CH5 2DD Classification: Hydraulic Equipment & Accessories - Sales & Service <b>Status: Inactive</b> Positional Accuracy: Manually positioned to the road within the address or location	A9NE (SE)	714	-	332971 367649
303	<b>Contemporary Trade Directory Entries</b> Name: Doc-We-Shred Doc-We-Scan Doc-We-Store Location: Factory Road, Sandycroft, Deeside, CH5 2QJ Classification: Shredding Equipment & Services <b>Status: Inactive</b> Positional Accuracy: Automatically positioned to the address	A9NE (SE)	759	-	332998 367609
304	<b>Contemporary Trade Directory Entries</b> Name: Autoserv Motor Engineers Ltd Location: Chester Rd, Pentre, Deeside, Clwyd, CH5 2DT Classification: Garage Services <b>Status: Inactive</b> Positional Accuracy: Manually positioned to the road within the address or location	A9SW (SE)	700	-	332634 367385

Map ID	Details	Quadrant Reference (Compass Direction)	Estimated Distance From Site	Contact	NGR
305	<b>Contemporary Trade Directory Entries</b> Name: Dampstop Location: 5, Bridge View, Garden City, Deeside, Clwyd, CH5 2HY Classification: Damp & Dry Rot Control <b>Status:</b> Inactive Positional Accuracy: Automatically positioned to the address	A18NE (N)	720	-	332527 369051
306	<b>Contemporary Trade Directory Entries</b> Name: Asda Petrol Location: Aston Road, Queensferry, Deeside, Clwyd, CH5 1TP Classification: Petrol Filling Stations <b>Status:</b> Active Positional Accuracy: Automatically positioned to the address	A12SW (W)	770	-	331334 368025
307	<b>Contemporary Trade Directory Entries</b> Name: C M A Engines & Gearboxes Location: Factory Rd, Sandycroft, Deeside, Clwyd, CH5 2QJ Classification: Garage Services <b>Status:</b> Inactive Positional Accuracy: Manually positioned to the road within the address or location	A9NE (SE)	778	-	333024 367612
307	<b>Contemporary Trade Directory Entries</b> Name: Prime Line Engineering Ltd Location: Factory Road, Sandycroft, Deeside, Clwyd, CH5 2QJ Classification: Coating Specialists <b>Status:</b> Inactive Positional Accuracy: Automatically positioned in the proximity of the address	A9NE (SE)	791	-	333047 367625
307	<b>Contemporary Trade Directory Entries</b> Name: P P A Ltd Location: 6, Factory Road, Sandycroft, Deeside, CH5 2DD Classification: Aviation Engineers <b>Status:</b> Active Positional Accuracy: Automatically positioned to the address	A9NE (SE)	815	-	333068 367613
307	<b>Contemporary Trade Directory Entries</b> Name: D P L Rescue & Recovery Location: 6, Unit 8, Factory Road, Sandycroft, Deeside, Clwyd, CH5 2DD Classification: Car Breakers & Dismantlers <b>Status:</b> Active Positional Accuracy: Manually positioned within the geographical locality	A9NE (SE)	821	-	333075 367612
307	<b>Contemporary Trade Directory Entries</b> Name: All Roads Transport Location: 7, Factory Road, Sandycroft, Deeside, CH5 2DD Classification: Road Haulage Services <b>Status:</b> Active Positional Accuracy: Automatically positioned to the address	A9NE (SE)	821	-	333074 367610
308	<b>Contemporary Trade Directory Entries</b> Name: Pressing Needs Location: 16, Hawarden Way, Mancot, Deeside, Clwyd, CH5 2EN Classification: Ironing & Home Laundry Services <b>Status:</b> Inactive Positional Accuracy: Automatically positioned to the address	A8SE (S)	788	-	332299 367248
309	<b>Contemporary Trade Directory Entries</b> Name: Merlin Access Location: 51, Mancot Way, Mancot, Deeside, Clwyd, CH5 2AW Classification: Door Manufacturers - Industrial <b>Status:</b> Active Positional Accuracy: Automatically positioned to the address	A8SW (S)	818	-	332192 367235
310	<b>Contemporary Trade Directory Entries</b> Name: Q I S Location: Chester Rd, Sandycroft, Deeside, Clwyd, CH5 2QW Classification: Temperature Monitoring Systems Manufacturers <b>Status:</b> Inactive Positional Accuracy: Manually positioned to the road within the address or location	A9SW (SE)	857	-	332754 367267
311	<b>Contemporary Trade Directory Entries</b> Name: Colebrands Ltd Location: Factory Rd, Sandycroft, Deeside, Clwyd, CH5 2QJ Classification: Coating Specialists <b>Status:</b> Inactive Positional Accuracy: Manually positioned to the road within the address or location	A9NE (SE)	872	-	333102 367560
312	<b>Contemporary Trade Directory Entries</b> Name: Speedy Deliveries Location: A, 39, Welsh Road, Garden City, Deeside, Clwyd, CH5 2HU Classification: Road Haulage Services <b>Status:</b> Inactive Positional Accuracy: Automatically positioned to the address	A19NW (NE)	889	-	332791 369102



Map ID	Details	Quadrant Reference (Compass Direction)	Estimated Distance From Site	Contact	NGR
313	<b>Contemporary Trade Directory Entries</b> Name: Parker Location: Glendale Avenue, Sandycroft Industrial Estate, Sandycroft, Deeside, Clwyd, CH5 2QP Classification: Hydraulic Systems & Equipment Manufacturers <b>Status: Active</b> Positional Accuracy: Automatically positioned to the address	A9SE (SE)	889	-	332938 367350
314	<b>Contemporary Trade Directory Entries</b> Name: Mr Simmonds Location: 71, Mancot Way, Mancot, Deeside, Clwyd, CH5 2AW Classification: Engineers - General <b>Status: Inactive</b> Positional Accuracy: Automatically positioned to the address	A3NW (S)	894	-	332127 367173
315	<b>Contemporary Trade Directory Entries</b> Name: Automatic Transmissions Centre Location: Factory Road, Sandycroft, Deeside, Clwyd, CH5 2QJ Classification: Garage Services <b>Status: Inactive</b> Positional Accuracy: Automatically positioned to the address	A9NE (SE)	906	-	333185 367635
316	<b>Contemporary Trade Directory Entries</b> Name: Carrylift Group Location: Rowleys Park, Shotton, Deeside, Clwyd, CH5 1QJ Classification: Fork Lift Trucks <b>Status: Active</b> Positional Accuracy: Automatically positioned to the address	A17SW (W)	910	-	331251 368614
317	<b>Contemporary Trade Directory Entries</b> Name: James Fisher N D T Location: Factory Road, Sandycroft, Deeside, CH5 2QJ Classification: Laboratories <b>Status: Inactive</b> Positional Accuracy: Automatically positioned to the address	A9NE (SE)	912	-	333154 367567
317	<b>Contemporary Trade Directory Entries</b> Name: Spraytone Location: Unit 5, Factory Road, Sandycroft, Deeside, Clwyd, CH5 2QJ Classification: Car Body Repairs <b>Status: Active</b> Positional Accuracy: Automatically positioned to the address	A9NE (SE)	950	-	333199 367568
317	<b>Contemporary Trade Directory Entries</b> Name: Smart Finish Location: Unit 9, Factory Rd, Sandycroft, Deeside, Clwyd, CH5 2QJ Classification: Car Body Repairs <b>Status: Inactive</b> Positional Accuracy: Manually positioned to the road within the address or location	A9SE (SE)	982	-	333218 367538
317	<b>Contemporary Trade Directory Entries</b> Name: Chestnut Motors Location: Factory Road, Sandycroft, Deeside, Clwyd, CH5 2QJ Classification: Commercial Vehicle Dealers <b>Status: Active</b> Positional Accuracy: Manually positioned within the geographical locality	A9NE (SE)	984	-	333242 367575
317	<b>Contemporary Trade Directory Entries</b> Name: P & J Auto Engineers Location: Unit 12, Factory Rd, Sandycroft, Deeside, Clwyd, CH5 2QJ Classification: Garage Services <b>Status: Inactive</b> Positional Accuracy: Manually positioned to the road within the address or location	A9NE (SE)	986	-	333246 367579
318	<b>Contemporary Trade Directory Entries</b> Name: Auto Electrical Location: Old Chester Road, Queensferry/Chester, Deeside, Clwyd, CH5 2DT Classification: Sports Equipment Manufacturers & Distributors <b>Status: Inactive</b> Positional Accuracy: Manually positioned to the road within the address or location	A9SW (SE)	912	-	332794 367226
319	<b>Contemporary Trade Directory Entries</b> Name: 2 Sister Food Group Location: Glendale Avenue, Sandycroft Industrial Estate, Sandycroft, Deeside, CH5 2QP Classification: Food Products - Manufacturers <b>Status: Active</b> Positional Accuracy: Automatically positioned to the address	A9SW (SE)	915	-	332871 367268



Map ID	Details	Quadrant Reference (Compass Direction)	Estimated Distance From Site	Contact	NGR
319	<b>Contemporary Trade Directory Entries</b> Name: Vion Foods (Wales & West England) Ltd Location: Glendale Avenue, Sandycroft Industrial Estate, Sandycroft, DEESIDE, Clwyd, CH5 2QP Classification: Food Products - Manufacturers <b>Status:</b> Inactive Positional Accuracy: Automatically positioned to the address	A9SW (SE)	915	-	332871 367268
320	<b>Contemporary Trade Directory Entries</b> Name: Acuma Capital Ltd Location: Unit 2A, Glendale Av, Sandycroft Ind Est, Sandycroft, Deeside, Clwyd, CH5 2QP Classification: Commercial Vehicle Bodybuilders & Repairers <b>Status:</b> Inactive Positional Accuracy: Manually positioned to the road within the address or location	A9SE (SE)	923	-	333014 367372
320	<b>Contemporary Trade Directory Entries</b> Name: Westway Productions Ltd Location: Glendale Av, Sandycroft Ind Est, Sandycroft, Deeside, Clwyd, CH5 2QP Classification: Soft Furnishings - Manufacturers <b>Status:</b> Inactive Positional Accuracy: Manually positioned to the road within the address or location	A9SE (SE)	923	-	333014 367372
321	<b>Contemporary Trade Directory Entries</b> Name: Hi-Q Tyre Services Location: 96, Welsh Road, Garden City, Deeside, Clwyd, CH5 2HX Classification: Tyre Dealers <b>Status:</b> Inactive Positional Accuracy: Automatically positioned to the address	A19NW (NE)	929	-	332893 369072
322	<b>Contemporary Trade Directory Entries</b> Name: Star Oak Designs Ltd Location: Oak House Farm, Clay Hill Lane, Queensferry, Deeside, Clwyd, CH5 2AQ Classification: T-Shirts <b>Status:</b> Inactive Positional Accuracy: Automatically positioned to the address	A7SW (SW)	944	-	331483 367496
323	<b>Contemporary Trade Directory Entries</b> Name: Travis Perkins Plc Location: 108, Chester Road East, Shotton, Deeside, Clwyd, CH5 1QD Classification: Builders' Merchants <b>Status:</b> Active Positional Accuracy: Automatically positioned to the address	A11NE (W)	952	-	331153 368460
323	<b>Contemporary Trade Directory Entries</b> Name: D M W North West Ltd Location: 108, Chester Road East, Shotton, Deeside, CH5 1QD Classification: Garage Services <b>Status:</b> Active Positional Accuracy: Automatically positioned to the address	A11NE (W)	977	-	331131 368479
323	<b>Contemporary Trade Directory Entries</b> Name: Trenics Ltd Location: 108, Chester Road East, Shotton, Deeside, CH5 1QD Classification: Garage Services <b>Status:</b> Inactive Positional Accuracy: Automatically positioned to the address	A11NE (W)	977	-	331131 368479
323	<b>Contemporary Trade Directory Entries</b> Name: Esso Location: 108, Chester Road East, Shotton, Deeside, CH5 1QD Classification: Petrol Filling Stations <b>Status:</b> Active Positional Accuracy: Automatically positioned to the address	A11NE (W)	977	-	331131 368479
323	<b>Contemporary Trade Directory Entries</b> Name: Esso Location: Chester Road East, Queensferry, Deeside, Clwyd, CH5 1TD Classification: Petrol Filling Stations <b>Status:</b> Inactive Positional Accuracy: Manually positioned to the address or location	A11NE (W)	979	-	331126 368468
324	<b>Contemporary Trade Directory Entries</b> Name: Total Clean Location: Sandy La, Garden City, Deeside, Clwyd, CH5 2JQ Classification: Commercial Cleaning Services <b>Status:</b> Inactive Positional Accuracy: Manually positioned within the geographical locality	A19NW (NE)	953	-	332798 369174

Map ID	Details	Quadrant Reference (Compass Direction)	Estimated Distance From Site	Contact	NGR
325	<b>Fuel Station Entries</b> Name: Queensferry Service Station Location: Station Road , Queensferry , Deeside, Flintshire, CH5 2TB Brand: Unbranded Premises Type: Not Applicable <b>Status: Obsolete</b> Positional Accuracy: Manually positioned to the address or location	A13NW (NW)	223	-	332011 368494
326	<b>Fuel Station Entries</b> Name: Asda Queensferry Location: Chester Road , Queensferry , Deeside, Flintshire, CH5 2DQ Brand: ASDA Premises Type: Hypermarket <b>Status: Open</b> Positional Accuracy: Manually positioned to the address or location	A12SW (W)	578	-	331532 368035
327	<b>Fuel Station Entries</b> Name: Save Croeso Location: Garden City , Shotton , Deeside, Flintshire, CH5 1QD Brand: Obsolete Premises Type: Not Applicable <b>Status: Obsolete</b> Positional Accuracy: Manually positioned to the address or location	A19NW (NE)	700	-	332670 368955
328	<b>Fuel Station Entries</b> Name: Queensferry Service Station Location: Chester Road East , Shotton , Deeside, Flintshire, CH5 1TD Brand: Esso Premises Type: Petrol Station <b>Status: Open</b> Positional Accuracy: Manually positioned to the address or location	A11NE (W)	982	-	331123 368467
329	<b>Points of Interest - Commercial Services</b> Name: Scrap Yard Location: CH5 Category: Recycling Services Class Code: Scrap Metal Merchants Positional Accuracy: Positioned to address or location	A13NE (N)	46	10	332322 368391
329	<b>Points of Interest - Commercial Services</b> Name: Scrap Yard Location: Not Supplied Category: Recycling Services Class Code: Scrap Metal Merchants Positional Accuracy: Positioned to an adjacent address or location	A13NE (NE)	56	10	332380 368346
329	<b>Points of Interest - Commercial Services</b> Name: Scrap Yard Location: CH5 Category: Recycling Services Class Code: Scrap Metal Merchants Positional Accuracy: Positioned to address or location	A13NE (NE)	56	10	332403 368326
330	<b>Points of Interest - Commercial Services</b> Name: Queensferry M O T Testing Station Location: Unit 3 Expressway Business Park, Station Road, Queensferry, Deeside, CH5 2TF Category: Repair and Servicing Class Code: Vehicle Repair, Testing and Servicing Positional Accuracy: Positioned to address or location	A13NW (NW)	69	10	332104 368366
330	<b>Points of Interest - Commercial Services</b> Name: Connah's Quay Testing Station Location: Unit 3 Expressway Business Park, Station Road, Queensferry, Deeside, CH5 2TF Category: Repair and Servicing Class Code: Vehicle Repair, Testing and Servicing Positional Accuracy: Positioned to address or location	A13NW (NW)	69	10	332104 368367
331	<b>Points of Interest - Commercial Services</b> Name: Queensferry Car Spares Location: By-Pass Road, Queensferry, Deeside, CH5 2DU Category: Recycling Services Class Code: Scrap Metal Merchants Positional Accuracy: Positioned to address or location	A13NE (N)	78	10	332344 368417
331	<b>Points of Interest - Commercial Services</b> Name: J & M Garner Haulage Ltd Location: By-Pass Road, Queensferry, Deeside, CH5 2DU Category: Transport, Storage and Delivery Class Code: Distribution and Haulage Positional Accuracy: Positioned to address or location	A13NE (N)	134	10	332367 368476

Map ID	Details	Quadrant Reference (Compass Direction)	Estimated Distance From Site	Contact	NGR
331	<b>Points of Interest - Commercial Services</b> Name: J & M Garner Ltd Location: By-Pass Road, Queensferry, Deeside, CH5 2DU Category: Transport, Storage and Delivery Class Code: Distribution and Haulage Positional Accuracy: Positioned to address or location	A13NE (N)	135	10	332368 368477
332	<b>Points of Interest - Commercial Services</b> Name: County Autos Location: Unit 6, Factory Road, Sandycroft, Deeside, CH5 2QJ Category: Repair and Servicing Class Code: Vehicle Repair, Testing and Servicing Positional Accuracy: Positioned to address or location	A13SE (SE)	116	10	332483 367996
332	<b>Points of Interest - Commercial Services</b> Name: County Autos Location: Unit 6, Factory Road, Sandycroft, Deeside, CH5 2QJ Category: Repair and Servicing Class Code: Vehicle Repair, Testing and Servicing Positional Accuracy: Positioned to address or location	A13SE (SE)	117	10	332483 367996
333	<b>Points of Interest - Commercial Services</b> Name: Hiq Tyre Services Location: Station Road, Queensferry, Deeside, CH5 1SU Category: Repair and Servicing Class Code: Vehicle Repair, Testing and Servicing Positional Accuracy: Positioned to address or location	A13NW (NW)	160	10	331970 368351
334	<b>Points of Interest - Commercial Services</b> Name: Bell Automotive Location: The Forge, Dundas Street, Queensferry, Deeside, CH5 1SZ Category: Repair and Servicing Class Code: Vehicle Repair, Testing and Servicing Positional Accuracy: Positioned to address or location	A12NE (W)	161	10	331918 368259
335	<b>Points of Interest - Commercial Services</b> Name: Scrap Yard Location: Not Supplied Category: Recycling Services Class Code: Scrap Metal Merchants Positional Accuracy: Positioned to an adjacent address or location	A13SE (SE)	196	10	332528 367918
335	<b>Points of Interest - Commercial Services</b> Name: Enviro Truck Ltd Location: Factory Road, Sandycroft, Deeside, CH5 2QJ Category: Repair and Servicing Class Code: Vehicle Repair, Testing and Servicing Positional Accuracy: Positioned to address or location	A13SE (SE)	228	10	332575 367931
335	<b>Points of Interest - Commercial Services</b> Name: Orion Motors Location: Unit 4, Factory Road, Sandycroft, Deeside, CH5 2QJ Category: Repair and Servicing Class Code: Vehicle Repair, Testing and Servicing Positional Accuracy: Positioned to address or location	A13SE (SE)	235	10	332560 367896
336	<b>Points of Interest - Commercial Services</b> Name: Car Wash Location: Station Road, Queensferry, Deeside, Clwyd, CH5 2TB Category: Personal, Consumer and other Services Class Code: Vehicle Cleaning Services Positional Accuracy: Positioned to address or location	A13NW (NW)	223	10	332011 368494
337	<b>Points of Interest - Commercial Services</b> Name: HiQ Centre Location: 55 Station Road, Queensferry, Deeside, CH5 1SU Category: Repair and Servicing Class Code: Vehicle Repair, Testing and Servicing Positional Accuracy: Positioned to address or location	A12NE (W)	252	10	331839 368315
338	<b>Points of Interest - Commercial Services</b> Name: Hiq Tyre Services Location: Queensferry Industrial Estate, Chester Road, Pentre, Deeside, CH5 2DJ Category: Repair and Servicing Class Code: Vehicle Repair, Testing and Servicing Positional Accuracy: Positioned to address or location	A8NE (S)	308	10	332382 367726
338	<b>Points of Interest - Commercial Services</b> Name: Sandycroft Autocare Ltd Location: Unit 4 Queensferry Industrial Estate, Chester Road, Pentre, Deeside, CH5 2DJ Category: Repair and Servicing Class Code: Vehicle Repair, Testing and Servicing Positional Accuracy: Positioned to address or location	A8NE (S)	308	10	332382 367726

Map ID	Details	Quadrant Reference (Compass Direction)	Estimated Distance From Site	Contact	NGR
338	<b>Points of Interest - Commercial Services</b> Name: Innate Automotive Solutions Location: Unit 7 Queensferry Industrial Estate, Chester Road, Pentre, Deeside, CH5 2DJ Category: Repair and Servicing Class Code: Vehicle Repair, Testing and Servicing Positional Accuracy: Positioned to address or location	A8NE (S)	308	10	332382 367726
338	<b>Points of Interest - Commercial Services</b> Name: C B M Automotive Customs & Repairs Location: Unit 7 Queensferry Industrial Estate, Chester Road, Pentre, Deeside, CH5 2DJ Category: Repair and Servicing Class Code: Vehicle Repair, Testing and Servicing Positional Accuracy: Positioned to address or location	A8NE (S)	308	10	332382 367726
338	<b>Points of Interest - Commercial Services</b> Name: Revolve Automotive Ltd Location: Unit 7 Queensferry Industrial Estate, Chester Road, Pentre, Deeside, CH5 2DJ Category: Personal, Consumer and other Services Class Code: Vehicle Cleaning Services Positional Accuracy: Positioned to address or location	A8NE (S)	308	10	332382 367726
338	<b>Points of Interest - Commercial Services</b> Name: Flincshire Tyre Services Location: Unit 4a Queensferry Industrial Estate, Chester Road, Pentre, Deeside, CH5 2DJ Category: Repair and Servicing Class Code: Vehicle Repair, Testing and Servicing Positional Accuracy: Positioned to address or location	A8NE (S)	344	10	332362 367689
338	<b>Points of Interest - Commercial Services</b> Name: D S D Motors Location: Unit 4 Queensferry Industrial Estate, Chester Road, Pentre, Deeside, CH5 2DJ Category: Repair and Servicing Class Code: Vehicle Repair, Testing and Servicing Positional Accuracy: Positioned to address or location	A8NE (S)	346	10	332365 367687
339	<b>Points of Interest - Commercial Services</b> Name: T & K Motors Location: Chester Road East, Queensferry, Deeside, CH5 1TD Category: Repair and Servicing Class Code: Vehicle Repair, Testing and Servicing Positional Accuracy: Positioned to address or location	A12SE (SW)	322	10	331877 367977
339	<b>Points of Interest - Commercial Services</b> Name: T & K Motors Location: Chester Road East, Queensferry, Deeside, CH5 1TD Category: Repair and Servicing Class Code: Vehicle Repair, Testing and Servicing Positional Accuracy: Positioned to address or location	A12SE (SW)	322	10	331877 367977
339	<b>Points of Interest - Commercial Services</b> Name: Turford & Keane Motor Engineers Location: Chester Road East, Queensferry, Deeside, CH5 1TD Category: Repair and Servicing Class Code: Vehicle Repair, Testing and Servicing Positional Accuracy: Positioned to address or location	A12SE (SW)	322	10	331877 367977
339	<b>Points of Interest - Commercial Services</b> Name: Queensferry Auto Repairs Location: Chester Road East, Queensferry, Deeside, CH5 1TD Category: Repair and Servicing Class Code: Vehicle Repair, Testing and Servicing Positional Accuracy: Positioned to address or location	A12SE (SW)	336	10	331860 367973
339	<b>Points of Interest - Commercial Services</b> Name: Queensferry Auto Repairs Location: Chester Road East, Queensferry, Deeside, CH5 1TD Category: Repair and Servicing Class Code: Vehicle Repair, Testing and Servicing Positional Accuracy: Positioned to address or location	A12SE (SW)	336	10	331860 367973
339	<b>Points of Interest - Commercial Services</b> Name: Queensferry Auto Repairs Location: Chester Road East, Queensferry, Deeside, CH5 1TD Category: Repair and Servicing Class Code: Vehicle Repair, Testing and Servicing Positional Accuracy: Positioned to address or location	A12SE (SW)	337	10	331859 367972

Map ID	Details	Quadrant Reference (Compass Direction)	Estimated Distance From Site	Contact	NGR
340	<b>Points of Interest - Commercial Services</b> Name: Quicks of Chester Location: 19a Station Road, Queensferry, Deeside, CH5 1SU Category: Repair and Servicing Class Code: Vehicle Repair, Testing and Servicing Positional Accuracy: Positioned to address or location	A12SE (W)	340	10	331737 368210
341	<b>Points of Interest - Commercial Services</b> Name: A A Automotive Location: Unit 2d Pentre Industrial Estate, Chester Road, Pentre, Deeside, CH5 2DQ Category: Repair and Servicing Class Code: Vehicle Repair, Testing and Servicing Positional Accuracy: Positioned to address or location	A8NE (SE)	395	10	332534 367674
341	<b>Points of Interest - Commercial Services</b> Name: United Towbars Location: Unit 5e Pentre Industrial Estate, Chester Road, Pentre, Deeside, CH5 2DQ Category: Repair and Servicing Class Code: Vehicle Repair, Testing and Servicing Positional Accuracy: Positioned to address or location	A8NE (SE)	429	10	332576 367657
342	<b>Points of Interest - Commercial Services</b> Name: A P Wright & Sons Location: Cross Filling Station, Chester Road West, Queensferry, Deeside, CH5 1SA Category: Repair and Servicing Class Code: Vehicle Repair, Testing and Servicing Positional Accuracy: Positioned to address or location	A12SE (W)	437	10	331641 368196
342	<b>Points of Interest - Commercial Services</b> Name: A P Wright & Sons Location: Cross Service Station, Chester Road West, Queensferry, Deeside, CH5 1SA Category: Repair and Servicing Class Code: Vehicle Repair, Testing and Servicing Positional Accuracy: Positioned to address or location	A12SE (W)	451	10	331625 368209
343	<b>Points of Interest - Commercial Services</b> Name: Asda Queensferry Location: Chester Road, Queensferry, Deeside, CH5 2DQ Category: Personal, Consumer and other Services Class Code: Vehicle Cleaning Services Positional Accuracy: Positioned to address or location	A12SW (W)	521	10	331581 368069
343	<b>Points of Interest - Commercial Services</b> Name: IMO - arc Clean Car Centres Location: Aston Road, Queensferry, Deeside, CH5 1TP Category: Personal, Consumer and other Services Class Code: Vehicle Cleaning Services Positional Accuracy: Positioned to address or location	A12SW (W)	521	10	331581 368069
343	<b>Points of Interest - Commercial Services</b> Name: Car Wash Location: Chester Road, Queensferry, Deeside, Clwyd, CH5 2DQ Category: Personal, Consumer and other Services Class Code: Vehicle Cleaning Services Positional Accuracy: Positioned to address or location	A12SW (W)	578	10	331532 368035
344	<b>Points of Interest - Commercial Services</b> Name: Sandycroft M O T Centre Location: Rectors Lane, Pentre, Deeside, CH5 2DH Category: Repair and Servicing Class Code: Vehicle Repair, Testing and Servicing Positional Accuracy: Positioned to address or location	A9NW (SE)	527	10	332736 367655
344	<b>Points of Interest - Commercial Services</b> Name: Sandycroft Centre Location: Rectors Lane, Pentre, Deeside, CH5 2DH Category: Repair and Servicing Class Code: Vehicle Repair, Testing and Servicing Positional Accuracy: Positioned to address or location	A9NW (SE)	527	10	332736 367655
344	<b>Points of Interest - Commercial Services</b> Name: F Gioia & Sons Location: Unit 12 Hollands Yard, Rectors Lane, Pentre, Deeside, CH5 2DH Category: Repair and Servicing Class Code: Vehicle Repair, Testing and Servicing Positional Accuracy: Positioned to address or location	A9NW (SE)	527	10	332736 367655
344	<b>Points of Interest - Commercial Services</b> Name: Tims Motors Location: Rectors Cottage, Rectors Lane, Pentre, Deeside, CH5 2DH Category: Repair and Servicing Class Code: Vehicle Repair, Testing and Servicing Positional Accuracy: Positioned to address or location	A9NW (SE)	533	10	332758 367668

Map ID	Details	Quadrant Reference (Compass Direction)	Estimated Distance From Site	Contact	NGR
344	<b>Points of Interest - Commercial Services</b> Name: T G Bates Location: Rectors Cottage, Rectors Lane, Pentre, Deeside, CH5 2DH Category: Repair and Servicing Class Code: Vehicle Repair, Testing and Servicing Positional Accuracy: Positioned to address or location	A9NW (SE)	533	10	332758 367668
344	<b>Points of Interest - Commercial Services</b> Name: T G Bates Location: Unit 7 Rectors Yard, Rectors Lane, Sandycroft, CH5 2DH Category: Repair and Servicing Class Code: Vehicle Repair, Testing and Servicing Positional Accuracy: Positioned to address or location	A9NW (SE)	580	10	332780 367623
345	<b>Points of Interest - Commercial Services</b> Name: Allan Morris Transport Location: Factory Road, Sandycroft, Deeside, CH5 2QJ Category: Transport, Storage and Delivery Class Code: Distribution and Haulage Positional Accuracy: Positioned to address or location	A9NW (SE)	531	10	332872 367850
345	<b>Points of Interest - Commercial Services</b> Name: Allan Morris Transport Ltd Location: Factory Road, Sandycroft, Deeside, CH5 2QJ Category: Repair and Servicing Class Code: Vehicle Repair, Testing and Servicing Positional Accuracy: Positioned to address or location	A9NW (SE)	531	10	332872 367850
345	<b>Points of Interest - Commercial Services</b> Name: Trident Commercial Holdings Ltd Location: Factory Road, Sandycroft, Deeside, CH5 2QJ Category: Recycling Services Class Code: Scrap Metal Merchants Positional Accuracy: Positioned to address or location	A9NW (SE)	548	10	332896 367868
345	<b>Points of Interest - Commercial Services</b> Name: Trident Metals Location: Factory Road, Sandycroft, Deeside, CH5 2QJ Category: Recycling Services Class Code: Scrap Metal Merchants Positional Accuracy: Positioned to address or location	A9NW (SE)	548	10	332896 367867
346	<b>Points of Interest - Commercial Services</b> Name: Spraycraft Ltd Location: 22 Welsh Road, Garden City, Deeside, CH5 2RA Category: Repair and Servicing Class Code: Vehicle Repair, Testing and Servicing Positional Accuracy: Positioned to address or location	A18SE (N)	539	10	332525 368855
346	<b>Points of Interest - Commercial Services</b> Name: Spraycraft Location: 22 Welsh Road, Garden City, Deeside, CH5 2RA Category: Repair and Servicing Class Code: Vehicle Repair, Testing and Servicing Positional Accuracy: Positioned to address or location	A18SE (N)	539	10	332525 368855
346	<b>Points of Interest - Commercial Services</b> Name: Spraycraft Deeside Ltd Location: 22 Welsh Road, Garden City, Deeside, CH5 2RA Category: Repair and Servicing Class Code: Vehicle Repair, Testing and Servicing Positional Accuracy: Positioned to address or location	A18SE (N)	539	10	332525 368854
347	<b>Points of Interest - Commercial Services</b> Name: C M A Location: Plot 5b Factory Road, Sandycroft, Deeside, CH5 2QJ Category: Repair and Servicing Class Code: Vehicle Repair, Testing and Servicing Positional Accuracy: Positioned to address or location	A9NW (SE)	580	10	332892 367777
347	<b>Points of Interest - Commercial Services</b> Name: The Powerhouse Auto Ltd Location: Holmwood House, Factory Road, Sandycroft, Deeside, CH5 2QJ Category: Repair and Servicing Class Code: Vehicle Repair, Testing and Servicing Positional Accuracy: Positioned to address or location	A9NW (SE)	602	10	332870 367699
347	<b>Points of Interest - Commercial Services</b> Name: The Powerhouse Auto Ltd Location: Holmwood House, Factory Road, Sandycroft, Deeside, CH5 2QJ Category: Repair and Servicing Class Code: Vehicle Repair, Testing and Servicing Positional Accuracy: Positioned to address or location	A9NW (SE)	602	10	332870 367699



Map ID	Details	Quadrant Reference (Compass Direction)	Estimated Distance From Site	Contact	NGR
348	<b>Points of Interest - Commercial Services</b> Name: Car Care Auto Valet Location: 38 Welsh Road, Garden City, Deeside, CH5 2RA Category: Personal, Consumer and other Services Class Code: Vehicle Cleaning Services Positional Accuracy: Positioned to address or location	A18NE (NE)	620	10	332598 368907
348	<b>Points of Interest - Commercial Services</b> Name: Car Care Auto Valet Location: 38 Welsh Road, Garden City, Deeside, CH5 2RA Category: Personal, Consumer and other Services Class Code: Vehicle Cleaning Services Positional Accuracy: Positioned to address or location	A18NE (NE)	620	10	332598 368907
349	<b>Points of Interest - Commercial Services</b> Name: All Roads Transport & Warehousing Ltd Location: Unit 1 Links Commerce Park, Factory Road, Sandycroft, CH5 2DD Category: Transport, Storage and Delivery Class Code: Distribution and Haulage Positional Accuracy: Positioned to address or location	A9NE (SE)	728	10	333050 367765
350	<b>Points of Interest - Commercial Services</b> Name: M & J Performance Engineering Location: 4 Riverside Park, Garden City, Deeside, CH5 2JR Category: Repair and Servicing Class Code: Vehicle Repair, Testing and Servicing Positional Accuracy: Positioned to address or location	A19NW (NE)	771	10	332788 368954
350	<b>Points of Interest - Commercial Services</b> Name: M & J Performance Engineering Location: 4 Riverside Park, Garden City, Deeside, CH5 2JR Category: Repair and Servicing Class Code: Vehicle Repair, Testing and Servicing Positional Accuracy: Positioned to address or location	A19NW (NE)	771	10	332788 368954
351	<b>Points of Interest - Commercial Services</b> Name: All Roads Transport Location: 7 Factory Road, Sandycroft, Deeside, CH5 2DD Category: Transport, Storage and Delivery Class Code: Distribution and Haulage Positional Accuracy: Positioned to address or location	A9NE (SE)	821	10	333074 367610
352	<b>Points of Interest - Commercial Services</b> Name: Allan Morris Transport Ltd Location: Unit 1 Glendale Avenue, Sandycroft Industrial Estate, Sandycroft, Deeside, CH5 2QP Category: Transport, Storage and Delivery Class Code: Distribution and Haulage Positional Accuracy: Positioned to address or location	A9SE (SE)	857	10	333021 367476
353	<b>Points of Interest - Commercial Services</b> Name: Spraytone Ltd Location: Unit 5, Factory Road, Sandycroft, Deeside, CH5 2QJ Category: Repair and Servicing Class Code: Vehicle Repair, Testing and Servicing Positional Accuracy: Positioned to address or location	A9NE (SE)	950	10	333199 367568
353	<b>Points of Interest - Commercial Services</b> Name: Spraytone Location: Unit 5, Factory Road, Sandycroft, Deeside, CH5 2QJ Category: Repair and Servicing Class Code: Vehicle Repair, Testing and Servicing Positional Accuracy: Positioned to address or location	A9NE (SE)	950	10	333198 367567
354	<b>Points of Interest - Commercial Services</b> Name: Trenics Ltd Location: 108a-108b, Chester Road East, Shotton, Deeside, CH5 1QD Category: Repair and Servicing Class Code: Vehicle Repair, Testing and Servicing Positional Accuracy: Positioned to address or location	A11NE (W)	952	10	331152 368460
354	<b>Points of Interest - Commercial Services</b> Name: D M W North West Ltd Location: 108 Chester Road East, Shotton, Deeside, CH5 1QD Category: Repair and Servicing Class Code: Vehicle Repair, Testing and Servicing Positional Accuracy: Positioned to address or location	A11NE (W)	978	10	331130 368479
354	<b>Points of Interest - Commercial Services</b> Name: Car Wash Location: Chester Road East, Shotton, Deeside, Clwyd, CH5 1TD Category: Personal, Consumer and other Services Class Code: Vehicle Cleaning Services Positional Accuracy: Positioned to address or location	A11NE (W)	982	10	331123 368467



Map ID	Details	Quadrant Reference (Compass Direction)	Estimated Distance From Site	Contact	NGR
355	<b>Points of Interest - Education and Health</b> Name: Rainbow Hospital Deeside Location: Chester Road West, Queensferry, Deeside, CH5 1SA Category: Health Practitioners and Establishments Class Code: Hospitals Positional Accuracy: Positioned to address or location	A12NW (W)	571	10	331516 368343
356	<b>Points of Interest - Manufacturing and Production</b> Name: Tank Location: CH5 Category: Industrial Features Class Code: Tanks (Generic) Positional Accuracy: Positioned to an adjacent address or location	A13NW (NW)	0	10	332240 368232
357	<b>Points of Interest - Manufacturing and Production</b> Name: Tank Location: CH5 Category: Industrial Features Class Code: Tanks (Generic) Positional Accuracy: Positioned to an adjacent address or location	A13NE (E)	57	10	332490 368256
358	<b>Points of Interest - Manufacturing and Production</b> Name: Works Location: Not Supplied Category: Industrial Features Class Code: Unspecified Works Or Factories Positional Accuracy: Positioned to an adjacent address or location	A13SE (SE)	91	10	332469 368037
358	<b>Points of Interest - Manufacturing and Production</b> Name: Works Location: CH5 Category: Industrial Features Class Code: Unspecified Works Or Factories Positional Accuracy: Positioned to an adjacent address or location	A13SE (SE)	91	10	332469 368037
358	<b>Points of Interest - Manufacturing and Production</b> Name: Works Location: Not Supplied Category: Industrial Features Class Code: Unspecified Works Or Factories Positional Accuracy: Positioned to an adjacent address or location	A13SE (SE)	115	10	332480 367992
358	<b>Points of Interest - Manufacturing and Production</b> Name: Works Location: CH5 Category: Industrial Features Class Code: Unspecified Works Or Factories Positional Accuracy: Positioned to an adjacent address or location	A13SE (SE)	131	10	332505 368012
359	<b>Points of Interest - Manufacturing and Production</b> Name: Power Station Location: CH5 Category: Industrial Features Class Code: Energy Production Positional Accuracy: Positioned to an adjacent address or location	A13SE (S)	99	10	332294 367963
360	<b>Points of Interest - Manufacturing and Production</b> Name: Expressway Business Park Location: CH5 Category: Industrial Features Class Code: Business Parks and Industrial Estates Positional Accuracy: Positioned to an adjacent address or location	A13NW (NW)	142	10	332031 368394
360	<b>Points of Interest - Manufacturing and Production</b> Name: Expressway Business Park Location: CH5 Category: Industrial Features Class Code: Business Parks and Industrial Estates Positional Accuracy: Positioned to an adjacent address or location	A13NW (NW)	154	10	332070 368457
361	<b>Points of Interest - Manufacturing and Production</b> Name: Tank Location: CH5 Category: Industrial Features Class Code: Tanks (Generic) Positional Accuracy: Positioned to an adjacent address or location	A13SE (E)	149	10	332569 368125
361	<b>Points of Interest - Manufacturing and Production</b> Name: Tank Location: CH5 Category: Industrial Features Class Code: Tanks (Generic) Positional Accuracy: Positioned to address or location	A14SW (E)	185	10	332624 368164

Map ID	Details	Quadrant Reference (Compass Direction)	Estimated Distance From Site	Contact	NGR
361	<b>Points of Interest - Manufacturing and Production</b> Name: Tank Location: CH5 Category: Industrial Features Class Code: Tanks (Generic) Positional Accuracy: Positioned to address or location	A14SW (E)	189	10	332627 368162
361	<b>Points of Interest - Manufacturing and Production</b> Name: Tanks Location: CH5 Category: Industrial Features Class Code: Tanks (Generic) Positional Accuracy: Positioned to an adjacent address or location	A14SW (E)	191	10	332631 368167
362	<b>Points of Interest - Manufacturing and Production</b> Name: Works Location: Not Supplied Category: Industrial Features Class Code: Unspecified Works Or Factories Positional Accuracy: Positioned to an adjacent address or location	A12NE (W)	161	10	331918 368260
362	<b>Points of Interest - Manufacturing and Production</b> Name: Works Location: CH5 Category: Industrial Features Class Code: Unspecified Works Or Factories Positional Accuracy: Positioned to an adjacent address or location	A12NE (W)	161	10	331918 368260
362	<b>Points of Interest - Manufacturing and Production</b> Name: Tank Location: CH5 Category: Industrial Features Class Code: Tanks (Generic) Positional Accuracy: Positioned to an adjacent address or location	A12NE (W)	165	10	331912 368247
363	<b>Points of Interest - Manufacturing and Production</b> Name: Works Location: Not Supplied Category: Industrial Features Class Code: Unspecified Works Or Factories Positional Accuracy: Positioned to an adjacent address or location	A8NE (S)	173	10	332414 367866
363	<b>Points of Interest - Manufacturing and Production</b> Name: Works Location: CH5 Category: Industrial Features Class Code: Unspecified Works Or Factories Positional Accuracy: Positioned to an adjacent address or location	A8NE (S)	173	10	332414 367866
363	<b>Points of Interest - Manufacturing and Production</b> Name: Tanks Location: CH5 Category: Industrial Features Class Code: Tanks (Generic) Positional Accuracy: Positioned to an adjacent address or location	A8NE (SE)	185	10	332422 367856
363	<b>Points of Interest - Manufacturing and Production</b> Name: Tank Location: CH5 Category: Industrial Features Class Code: Tanks (Generic) Positional Accuracy: Positioned to an adjacent address or location	A8NE (S)	267	10	332430 367773
364	<b>Points of Interest - Manufacturing and Production</b> Name: Tank Location: CH5 Category: Industrial Features Class Code: Tanks (Generic) Positional Accuracy: Positioned to an adjacent address or location	A12NE (W)	256	10	331867 368377
365	<b>Points of Interest - Manufacturing and Production</b> Name: Tank Location: CH5 Category: Industrial Features Class Code: Tanks (Generic) Positional Accuracy: Positioned to address or location	A8NE (SE)	293	10	332515 367779
365	<b>Points of Interest - Manufacturing and Production</b> Name: Tanks Location: CH5 Category: Industrial Features Class Code: Tanks (Generic) Positional Accuracy: Positioned to an adjacent address or location	A8NE (SE)	308	10	332529 367770

Map ID	Details	Quadrant Reference (Compass Direction)	Estimated Distance From Site	Contact	NGR
365	<b>Points of Interest - Manufacturing and Production</b> Name: Tanks Location: CH5 Category: Industrial Features Class Code: Tanks (Generic) Positional Accuracy: Positioned to an adjacent address or location	A8NE (SE)	325	10	332508 367739
366	<b>Points of Interest - Manufacturing and Production</b> Name: Works Location: Not Supplied Category: Industrial Features Class Code: Unspecified Works Or Factories Positional Accuracy: Positioned to an adjacent address or location	A14SW (SE)	320	10	332707 368010
366	<b>Points of Interest - Manufacturing and Production</b> Name: Works Location: CH5 Category: Industrial Features Class Code: Unspecified Works Or Factories Positional Accuracy: Positioned to an adjacent address or location	A14SW (SE)	320	10	332707 368010
366	<b>Points of Interest - Manufacturing and Production</b> Name: Works Location: CH5 Category: Industrial Features Class Code: Unspecified Works Or Factories Positional Accuracy: Positioned to an adjacent address or location	A14SW (SE)	340	10	332706 367957
366	<b>Points of Interest - Manufacturing and Production</b> Name: Works Location: Not Supplied Category: Industrial Features Class Code: Unspecified Works Or Factories Positional Accuracy: Positioned to an adjacent address or location	A14SW (SE)	344	10	332711 367958
367	<b>Points of Interest - Manufacturing and Production</b> Name: Tank Location: CH5 Category: Industrial Features Class Code: Tanks (Generic) Positional Accuracy: Positioned to an adjacent address or location	A18SE (N)	336	10	332329 368713
368	<b>Points of Interest - Manufacturing and Production</b> Name: Queensferry Industrial Estate Location: CH5 Category: Industrial Features Class Code: Business Parks and Industrial Estates Positional Accuracy: Positioned to an adjacent address or location	A8NE (S)	352	10	332408 367683
368	<b>Points of Interest - Manufacturing and Production</b> Name: Queensferry Industrial Estate Location: CH5 Category: Industrial Features Class Code: Business Parks and Industrial Estates Positional Accuracy: Positioned to an adjacent address or location	A8NE (S)	365	10	332428 367673
369	<b>Points of Interest - Manufacturing and Production</b> Name: Pentre Industrial Estate Location: CH5 Category: Industrial Features Class Code: Business Parks and Industrial Estates Positional Accuracy: Positioned to an adjacent address or location	A8NE (SE)	417	10	332515 367642
369	<b>Points of Interest - Manufacturing and Production</b> Name: Pentre Industrial Estate Location: CH5 Category: Industrial Features Class Code: Business Parks and Industrial Estates Positional Accuracy: Positioned to an adjacent address or location	A8NE (SE)	420	10	332532 367646
369	<b>Points of Interest - Manufacturing and Production</b> Name: Tank Location: CH5 Category: Industrial Features Class Code: Tanks (Generic) Positional Accuracy: Positioned to an adjacent address or location	A8NE (S)	440	10	332497 367612
370	<b>Points of Interest - Manufacturing and Production</b> Name: Tank Location: CH5 Category: Industrial Features Class Code: Tanks (Generic) Positional Accuracy: Positioned to address or location	A14SW (E)	432	10	332862 368098

Map ID	Details	Quadrant Reference (Compass Direction)	Estimated Distance From Site	Contact	NGR
370	<b>Points of Interest - Manufacturing and Production</b> Name: Tank Location: CH5 Category: Industrial Features Class Code: Tanks (Generic) Positional Accuracy: Positioned to address or location	A14SW (E)	434	10	332865 368102
370	<b>Points of Interest - Manufacturing and Production</b> Name: Tanks Location: CH5 Category: Industrial Features Class Code: Tanks (Generic) Positional Accuracy: Positioned to an adjacent address or location	A14SW (E)	442	10	332873 368102
370	<b>Points of Interest - Manufacturing and Production</b> Name: Tank Location: CH5 Category: Industrial Features Class Code: Tanks (Generic) Positional Accuracy: Positioned to an adjacent address or location	A14SE (E)	515	10	332946 368090
371	<b>Points of Interest - Manufacturing and Production</b> Name: Tank Location: CH5 Category: Industrial Features Class Code: Tanks (Generic) Positional Accuracy: Positioned to address or location	A9NW (SE)	443	10	332645 367687
371	<b>Points of Interest - Manufacturing and Production</b> Name: Tank Location: CH5 Category: Industrial Features Class Code: Tanks (Generic) Positional Accuracy: Positioned to address or location	A9NW (SE)	444	10	332642 367683
371	<b>Points of Interest - Manufacturing and Production</b> Name: Tank Location: CH5 Category: Industrial Features Class Code: Tanks (Generic) Positional Accuracy: Positioned to address or location	A9NW (SE)	448	10	332646 367681
371	<b>Points of Interest - Manufacturing and Production</b> Name: Works Location: CH5 Category: Industrial Features Class Code: Unspecified Works Or Factories Positional Accuracy: Positioned to an adjacent address or location	A9NW (SE)	452	10	332667 367693
371	<b>Points of Interest - Manufacturing and Production</b> Name: Tanks Location: CH5 Category: Industrial Features Class Code: Tanks (Generic) Positional Accuracy: Positioned to an adjacent address or location	A9NW (SE)	454	10	332657 367682
371	<b>Points of Interest - Manufacturing and Production</b> Name: Works Location: Not Supplied Category: Industrial Features Class Code: Unspecified Works Or Factories Positional Accuracy: Positioned to an adjacent address or location	A9NW (SE)	455	10	332673 367695
372	<b>Points of Interest - Manufacturing and Production</b> Name: Tank Location: CH5 Category: Industrial Features Class Code: Tanks (Generic) Positional Accuracy: Positioned to address or location	A14SW (SE)	471	10	332823 367891
372	<b>Points of Interest - Manufacturing and Production</b> Name: Tanks Location: CH5 Category: Industrial Features Class Code: Tanks (Generic) Positional Accuracy: Positioned to an adjacent address or location	A14SW (SE)	471	10	332821 367885
372	<b>Points of Interest - Manufacturing and Production</b> Name: Tank Location: CH5 Category: Industrial Features Class Code: Tanks (Generic) Positional Accuracy: Positioned to address or location	A14SW (SE)	477	10	332828 367887

Map ID	Details	Quadrant Reference (Compass Direction)	Estimated Distance From Site	Contact	NGR
373	<b>Points of Interest - Manufacturing and Production</b> Name: Tank Location: CH5 Category: Industrial Features Class Code: Tanks (Generic) Positional Accuracy: Positioned to an adjacent address or location	A9NW (SE)	526	10	332841 367796
374	<b>Points of Interest - Manufacturing and Production</b> Name: Tank Location: CH5 Category: Industrial Features Class Code: Tanks (Generic) Positional Accuracy: Positioned to an adjacent address or location	A8SE (SE)	551	10	332594 367530
374	<b>Points of Interest - Manufacturing and Production</b> Name: Works Location: Not Supplied Category: Industrial Features Class Code: Unspecified Works Or Factories Positional Accuracy: Positioned to an adjacent address or location	A9SW (SE)	560	10	332623 367534
374	<b>Points of Interest - Manufacturing and Production</b> Name: Works Location: Not Supplied Category: Industrial Features Class Code: Unspecified Works Or Factories Positional Accuracy: Positioned to an adjacent address or location	A9SW (SE)	598	10	332631 367496
374	<b>Points of Interest - Manufacturing and Production</b> Name: Works Location: CH5 Category: Industrial Features Class Code: Unspecified Works Or Factories Positional Accuracy: Positioned to an adjacent address or location	A9SW (SE)	598	10	332631 367496
375	<b>Points of Interest - Manufacturing and Production</b> Name: Works Location: CH5 Category: Industrial Features Class Code: Unspecified Works Or Factories Positional Accuracy: Positioned to an adjacent address or location	A9NW (SE)	554	10	332902 367866
375	<b>Points of Interest - Manufacturing and Production</b> Name: Works Location: Not Supplied Category: Industrial Features Class Code: Unspecified Works Or Factories Positional Accuracy: Positioned to an adjacent address or location	A9NW (SE)	558	10	332906 367866
375	<b>Points of Interest - Manufacturing and Production</b> Name: Tank Location: CH5 Category: Industrial Features Class Code: Tanks (Generic) Positional Accuracy: Positioned to an adjacent address or location	A9NW (SE)	576	10	332926 367867
375	<b>Points of Interest - Manufacturing and Production</b> Name: Works Location: Not Supplied Category: Industrial Features Class Code: Unspecified Works Or Factories Positional Accuracy: Positioned to an adjacent address or location	A9NE (SE)	611	10	332956 367847
375	<b>Points of Interest - Manufacturing and Production</b> Name: Works Location: CH5 Category: Industrial Features Class Code: Unspecified Works Or Factories Positional Accuracy: Positioned to an adjacent address or location	A9NE (SE)	611	10	332956 367847
376	<b>Points of Interest - Manufacturing and Production</b> Name: G & J Thomas Location: Hurlbutts Drive, Queensferry, Deeside, CH5 1SF Category: Farming Class Code: Livestock Farming Positional Accuracy: Positioned to address or location	A17SE (NW)	592	10	331729 368733
376	<b>Points of Interest - Manufacturing and Production</b> Name: G & J Thomas Location: Old Hall Farm, Hurlbutts Drive, Queensferry, Deeside, CH5 1SF Category: Farming Class Code: Livestock Farming Positional Accuracy: Positioned to address or location	A17SE (NW)	592	10	331729 368732

Map ID	Details	Quadrant Reference (Compass Direction)	Estimated Distance From Site	Contact	NGR
377	<b>Points of Interest - Manufacturing and Production</b> Name: Works Location: Not Supplied Category: Industrial Features Class Code: Unspecified Works Or Factories Positional Accuracy: Positioned to an adjacent address or location	A14SE (E)	635	10	333036 367982
377	<b>Points of Interest - Manufacturing and Production</b> Name: Works Location: CH5 Category: Industrial Features Class Code: Unspecified Works Or Factories Positional Accuracy: Positioned to an adjacent address or location	A14SE (E)	635	10	333036 367982
378	<b>Points of Interest - Manufacturing and Production</b> Name: Tank Location: CH5 Category: Industrial Features Class Code: Tanks (Generic) Positional Accuracy: Positioned to address or location	A9NE (SE)	642	10	332946 367746
378	<b>Points of Interest - Manufacturing and Production</b> Name: Tanks Location: CH5 Category: Industrial Features Class Code: Tanks (Generic) Positional Accuracy: Positioned to an adjacent address or location	A9NE (SE)	649	10	332953 367745
378	<b>Points of Interest - Manufacturing and Production</b> Name: Tank Location: CH5 Category: Industrial Features Class Code: Tanks (Generic) Positional Accuracy: Positioned to address or location	A9NE (SE)	652	10	332954 367741
378	<b>Points of Interest - Manufacturing and Production</b> Name: Works Location: Not Supplied Category: Industrial Features Class Code: Unspecified Works Or Factories Positional Accuracy: Positioned to an adjacent address or location	A9NE (SE)	675	10	332973 367727
378	<b>Points of Interest - Manufacturing and Production</b> Name: Tank Location: CH5 Category: Industrial Features Class Code: Tanks (Generic) Positional Accuracy: Positioned to an adjacent address or location	A9NE (SE)	728	10	333039 367742
379	<b>Points of Interest - Manufacturing and Production</b> Name: Tank Location: CH5 Category: Industrial Features Class Code: Tanks (Generic) Positional Accuracy: Positioned to an adjacent address or location	A12NW (W)	655	10	331424 368290
380	<b>Points of Interest - Manufacturing and Production</b> Name: Tank Location: CH5 Category: Industrial Features Class Code: Tanks (Generic) Positional Accuracy: Positioned to address or location	A9NW (SE)	664	10	332872 367599
380	<b>Points of Interest - Manufacturing and Production</b> Name: Tanks Location: CH5 Category: Industrial Features Class Code: Tanks (Generic) Positional Accuracy: Positioned to an adjacent address or location	A9NW (SE)	675	10	332884 367596
381	<b>Points of Interest - Manufacturing and Production</b> Name: Tank Location: CH5 Category: Industrial Features Class Code: Tanks (Generic) Positional Accuracy: Positioned to an adjacent address or location	A9NE (SE)	757	10	333063 367724
381	<b>Points of Interest - Manufacturing and Production</b> Name: Tank Location: CH5 Category: Industrial Features Class Code: Tanks (Generic) Positional Accuracy: Positioned to an adjacent address or location	A9NE (SE)	763	10	333080 367748

Map ID	Details	Quadrant Reference (Compass Direction)	Estimated Distance From Site	Contact	NGR
382	<b>Points of Interest - Manufacturing and Production</b> Name: Factory Location: Not Supplied Category: Industrial Features Class Code: Unspecified Works Or Factories Positional Accuracy: Positioned to an adjacent address or location	A9SW (SE)	779	10	332818 367396
382	<b>Points of Interest - Manufacturing and Production</b> Name: Factory Location: CH5 Category: Industrial Features Class Code: Unspecified Works Or Factories Positional Accuracy: Positioned to address or location	A9SW (SE)	782	10	332819 367393
382	<b>Points of Interest - Manufacturing and Production</b> Name: Tank Location: CH5 Category: Industrial Features Class Code: Tanks (Generic) Positional Accuracy: Positioned to an adjacent address or location	A9SW (SE)	799	10	332897 367433
383	<b>Points of Interest - Manufacturing and Production</b> Name: F Irving Location: Farm Road, Garden City, Deeside, CH5 2HJ Category: Farming Class Code: Livestock Farming Positional Accuracy: Positioned to address or location	A18NW (N)	785	10	332236 369179
384	<b>Points of Interest - Manufacturing and Production</b> Name: Jones Balers Farms Ltd Location: Sealand Manor, Manor Road, Sealand, Deeside, CH5 2SB Category: Farming Class Code: Arable Farming Positional Accuracy: Positioned to address or location	A14NE (E)	824	10	333207 368537
385	<b>Points of Interest - Manufacturing and Production</b> Name: Factory Location: CH5 Category: Industrial Features Class Code: Unspecified Works Or Factories Positional Accuracy: Positioned to address or location	A9SW (SE)	892	10	332925 367336
385	<b>Points of Interest - Manufacturing and Production</b> Name: Factory Location: Not Supplied Category: Industrial Features Class Code: Unspecified Works Or Factories Positional Accuracy: Positioned to an adjacent address or location	A9SW (SE)	894	10	332927 367334
385	<b>Points of Interest - Manufacturing and Production</b> Name: Tank Location: CH5 Category: Industrial Features Class Code: Tanks (Generic) Positional Accuracy: Positioned to an adjacent address or location	A9SE (SE)	913	10	332946 367325
385	<b>Points of Interest - Manufacturing and Production</b> Name: Factory Location: CH5 Category: Industrial Features Class Code: Unspecified Works Or Factories Positional Accuracy: Positioned to address or location	A9SE (SE)	991	10	332986 367257
385	<b>Points of Interest - Manufacturing and Production</b> Name: Factory Location: Not Supplied Category: Industrial Features Class Code: Unspecified Works Or Factories Positional Accuracy: Positioned to an adjacent address or location	A9SE (SE)	992	10	332983 367254
386	<b>Points of Interest - Manufacturing and Production</b> Name: Tank Location: CH5 Category: Industrial Features Class Code: Tanks (Generic) Positional Accuracy: Positioned to an adjacent address or location	A9SW (SE)	910	10	332860 367267
386	<b>Points of Interest - Manufacturing and Production</b> Name: Tank Location: CH5 Category: Industrial Features Class Code: Tanks (Generic) Positional Accuracy: Positioned to an adjacent address or location	A9SW (SE)	944	10	332889 367245



Map ID	Details	Quadrant Reference (Compass Direction)	Estimated Distance From Site	Contact	NGR
387	<b>Points of Interest - Manufacturing and Production</b> Name: Peter Connah Location: Oak House Farm, Clay Hill Lane, Queensferry, Deeside, CH5 2AQ Category: Farming Class Code: Livestock Farming Positional Accuracy: Positioned to address or location	A7SW (SW)	944	10	331483 367496
387	<b>Points of Interest - Manufacturing and Production</b> Name: Memories (Photographic Restoration) Location: Oak House Farm, Clay Hill Lane, Queensferry, Deeside, CH5 2AQ Category: Farming Class Code: Livestock Farming Positional Accuracy: Positioned to address or location	A7SW (SW)	944	10	331483 367496
388	<b>Points of Interest - Public Infrastructure</b> Name: Sewage Works Location: CH5 Category: Infrastructure and Facilities Class Code: Waste Storage, Processing and Disposal Positional Accuracy: Positioned to an adjacent address or location	A13SE (S)	0	10	332284 368170
388	<b>Points of Interest - Public Infrastructure</b> Name: Filter Bed Location: CH5 Category: Infrastructure and Facilities Class Code: Waste Storage, Processing and Disposal Positional Accuracy: Positioned to an adjacent address or location	A13NE (N)	0	10	332307 368319
388	<b>Points of Interest - Public Infrastructure</b> Name: Sewage Works Location: CH5 Category: Infrastructure and Facilities Class Code: Waste Storage, Processing and Disposal Positional Accuracy: Positioned to address or location	A13NE (NE)	0	10	332306 368259
388	<b>Points of Interest - Public Infrastructure</b> Name: Filter Bed Location: CH5 Category: Infrastructure and Facilities Class Code: Waste Storage, Processing and Disposal Positional Accuracy: Positioned to an adjacent address or location	A13NE (N)	0	10	332308 368320
389	<b>Points of Interest - Public Infrastructure</b> Name: Sluice Location: CH5 Category: Water Class Code: Weirs, Sluices and Dams Positional Accuracy: Positioned to an adjacent address or location	A13NE (N)	121	10	332313 368492
389	<b>Points of Interest - Public Infrastructure</b> Name: Sluice Location: CH5 Category: Water Class Code: Weirs, Sluices and Dams Positional Accuracy: Positioned to an adjacent address or location	A13NE (N)	122	10	332320 368490
390	<b>Points of Interest - Public Infrastructure</b> Name: Queensferry Service Station Location: Station Road, Queensferry, Deeside, CH5 2TB Category: Road And Rail Class Code: Petrol and Fuel Stations Positional Accuracy: Positioned to address or location	A13NW (NW)	223	10	332011 368494
390	<b>Points of Interest - Public Infrastructure</b> Name: Queensferry Service Station Location: Station Road, Queensferry, Deeside, CH5 2TB Category: Road And Rail Class Code: Petrol and Fuel Stations Positional Accuracy: Positioned to address or location	A13NW (NW)	223	10	332011 368494
391	<b>Points of Interest - Public Infrastructure</b> Name: Outfall Location: CH5 Category: Infrastructure and Facilities Class Code: Waste Storage, Processing and Disposal Positional Accuracy: Positioned to an adjacent address or location	A14NW (E)	261	10	332684 368327
392	<b>Points of Interest - Public Infrastructure</b> Name: Amenity Site Location: CH5 Category: Infrastructure and Facilities Class Code: Refuse Disposal Facilities Positional Accuracy: Positioned to an adjacent address or location	A12SE (SW)	351	10	331848 367963

Map ID	Details	Quadrant Reference (Compass Direction)	Estimated Distance From Site	Contact	NGR
392	<b>Points of Interest - Public Infrastructure</b> Name: Amenity Site Location: CH5 Category: Infrastructure and Facilities Class Code: Refuse Disposal Facilities Positional Accuracy: Positioned to an adjacent address or location	A12SE (SW)	360	10	331837 367961
393	<b>Points of Interest - Public Infrastructure</b> Name: Asda Petrol Location: Aston Road, Queensferry, Deeside, CH5 1TP Category: Road And Rail Class Code: Petrol and Fuel Stations Positional Accuracy: Positioned to address or location	A12SW (W)	578	10	331531 368037
393	<b>Points of Interest - Public Infrastructure</b> Name: Queensferry Location: Aston Road, Queensferry, Deeside, CH5 1TP Category: Road And Rail Class Code: Petrol and Fuel Stations Positional Accuracy: Positioned to address or location	A12SW (W)	578	10	331532 368036
393	<b>Points of Interest - Public Infrastructure</b> Name: Asda Queensferry Location: Chester Road, Queensferry, Deeside, CH5 2DQ Category: Road And Rail Class Code: Petrol and Fuel Stations Positional Accuracy: Positioned to address or location	A12SW (W)	578	10	331532 368035
394	<b>Points of Interest - Public Infrastructure</b> Name: Deeside Fire Station Location: Chester Road West, Queensferry, Deeside, CH5 1SA Category: Central and Local Government Class Code: Fire Brigade Stations Positional Accuracy: Positioned to address or location	A12NW (W)	600	10	331476 368234
395	<b>Points of Interest - Public Infrastructure</b> Name: Sluice Location: CH5 Category: Water Class Code: Weirs, Sluices and Dams Positional Accuracy: Positioned to an adjacent address or location	A17NE (NW)	620	10	331915 368932
395	<b>Points of Interest - Public Infrastructure</b> Name: Sluice Location: CH5 Category: Water Class Code: Weirs, Sluices and Dams Positional Accuracy: Positioned to an adjacent address or location	A17NE (NW)	623	10	331915 368935
396	<b>Points of Interest - Public Infrastructure</b> Name: Sluice Location: CH5 Category: Water Class Code: Weirs, Sluices and Dams Positional Accuracy: Positioned to an adjacent address or location	A17NE (NW)	830	10	331613 368960
396	<b>Points of Interest - Public Infrastructure</b> Name: Sluice Location: CH5 Category: Water Class Code: Weirs, Sluices and Dams Positional Accuracy: Positioned to an adjacent address or location	A17NE (NW)	839	10	331600 368959
397	<b>Points of Interest - Public Infrastructure</b> Name: Sewage Pumping Station Location: CH5 Category: Infrastructure and Facilities Class Code: Waste Storage, Processing and Disposal Positional Accuracy: Positioned to an adjacent address or location	A7SE (S)	907	10	331911 367250
398	<b>Points of Interest - Public Infrastructure</b> Name: Queensferry Service Station Location: 108 Chester Road East, Shotton, Deeside, CH5 1QD Category: Road And Rail Class Code: Petrol and Fuel Stations Positional Accuracy: Positioned to address or location	A11NE (W)	952	10	331153 368460
398	<b>Points of Interest - Public Infrastructure</b> Name: Esso Location: Queensferry Service Station, 108 Chester Road East, Shotton, Deeside, CH5 1QD Category: Road And Rail Class Code: Petrol and Fuel Stations Positional Accuracy: Positioned to address or location	A11NE (W)	978	10	331130 368479

Map ID	Details	Quadrant Reference (Compass Direction)	Estimated Distance From Site	Contact	NGR
398	<b>Points of Interest - Public Infrastructure</b> Name: Queensferry Service Station Location: 108 Chester Road East, Shotton, Deeside, CH5 1QD Category: Road And Rail Class Code: Petrol and Fuel Stations Positional Accuracy: Positioned to address or location	A11NE (W)	982	10	331123 368467
398	<b>Points of Interest - Public Infrastructure</b> Name: Queensferry Service Station Location: Chester Road East, Shotton, Deeside, CH5 1TD Category: Road And Rail Class Code: Petrol and Fuel Stations Positional Accuracy: Positioned to address or location	A11NE (W)	982	10	331123 368467
399	<b>Points of Interest - Recreational and Environmental</b> Name: Play Area Location: CH5 Category: Recreational Class Code: Playgrounds Positional Accuracy: Positioned to an adjacent address or location	A7NE (SW)	498	10	331836 367792
400	<b>Points of Interest - Recreational and Environmental</b> Name: Playground Location: Chester Road (West), CH5 Category: Recreational Class Code: Playgrounds Positional Accuracy: Positioned to address or location	A12NW (W)	528	10	331549 368264
400	<b>Points of Interest - Recreational and Environmental</b> Name: Playground Location: Not Supplied Category: Recreational Class Code: Playgrounds Positional Accuracy: Positioned to an adjacent address or location	A12NW (W)	533	10	331544 368266
401	<b>Points of Interest - Recreational and Environmental</b> Name: Play Area Location: Not Supplied Category: Recreational Class Code: Playgrounds Positional Accuracy: Positioned to an adjacent address or location	A18NE (N)	760	10	332463 369115
401	<b>Points of Interest - Recreational and Environmental</b> Name: Play Area Location: Farm Road, CH5 Category: Recreational Class Code: Playgrounds Positional Accuracy: Positioned to address or location	A18NE (N)	761	10	332463 369116
402	<b>Points of Interest - Recreational and Environmental</b> Name: Playground Location: Not Supplied Category: Recreational Class Code: Playgrounds Positional Accuracy: Positioned to an adjacent address or location	A19NW (NE)	864	10	332882 368994
402	<b>Points of Interest - Recreational and Environmental</b> Name: Playground Location: Riverside Park, CH5 Category: Recreational Class Code: Playgrounds Positional Accuracy: Positioned to address or location	A19NW (NE)	874	10	332885 369004

Map ID	Details	Quadrant Reference (Compass Direction)	Estimated Distance From Site	Contact	NGR
403	<b>Nitrate Vulnerable Zones</b> Name: Shotwick Brook Nvz Description: Surface Water Source: Environment Agency, Head Office	A13NE (NE)	301	5	332550 368550
404	<b>Nitrate Vulnerable Zones</b> Name: Not Supplied Description: Surface Water Source: Natural Resources Wales	A18SE (NE)	301	2	332500 368605
405	<b>Sites of Special Scientific Interest</b> Name: Afon Dyfrdwy (River Dee) Multiple Areas: Y Total Area (m2): 14914217.92 Source: Natural Resources Wales Reference: 255431wdw Designation Details: Mixed Biological And Geological Designation Date: 30th November 1995 Date Type: Notified	A13NE (N)	124	2	332319 368493
406	<b>Special Areas of Conservation</b> Name: River Dee And Bala Lake / Afon Dyfrdwy A Llyn Tegid (Wales) Multiple Areas: Y Total Area (m2): 11498849.64 Source: Natural Resources Wales Reference: UK0030252 Status: Designated	A13NE (N)	124	2	332319 368493

Agency & Hydrological	Version	Update Cycle
<b>Contaminated Land Register Entries and Notices</b> Flintshire Council - Environmental Health Department Chester City Council (now part of Cheshire West and Chester Council) - Environmental Health Department Natural Resources Wales Ellesmere Port And Neston Borough Council (now part of Cheshire West and Chester Council) - Environmental Health Department Cheshire West and Chester Council - Environmental Health Department	April 2014 August 2008  June 2020 March 2008  November 2013	Annual Rolling Update Not Applicable  Annually Not Applicable  Annually
<b>Discharge Consents</b> Environment Agency - Welsh Region Natural Resources Wales	August 2014 November 2020	Quarterly Quarterly
<b>Enforcement and Prohibition Notices</b> Environment Agency - North West Region Environment Agency - Welsh Region	March 2013 March 2013	Annual Rolling Update Annual Rolling Update
<b>Integrated Pollution Controls</b> Environment Agency - North West Region Environment Agency - Welsh Region	October 2008 October 2008	Variable Variable
<b>Integrated Pollution Prevention And Control</b> Natural Resources Wales Environment Agency - North West Region Environment Agency - Welsh Region	December 2020 October 2020 October 2020	Quarterly Quarterly Quarterly
<b>Local Authority Integrated Pollution Prevention And Control</b> Flintshire Council - Environmental Health Department Chester City Council (now part of Cheshire West and Chester Council) - Environmental Health Department Cheshire West and Chester Council - Environmental Health Department Ellesmere Port And Neston Borough Council (now part of Cheshire West and Chester Council) - Environmental Health Department	April 2016 December 2008  July 2015 May 2009	Variable Not Applicable  Variable Not Applicable
<b>Local Authority Pollution Prevention and Controls</b> Flintshire Council - Environmental Health Department Chester City Council (now part of Cheshire West and Chester Council) - Environmental Health Department Cheshire West and Chester Council - Environmental Health Department Ellesmere Port And Neston Borough Council (now part of Cheshire West and Chester Council) - Environmental Health Department	April 2016 December 2008  July 2015 May 2009	Annual Rolling Update Not Applicable  Annually Not Applicable
<b>Local Authority Pollution Prevention and Control Enforcements</b> Flintshire Council - Environmental Health Department Chester City Council (now part of Cheshire West and Chester Council) - Environmental Health Department Cheshire West and Chester Council - Environmental Health Department Ellesmere Port And Neston Borough Council (now part of Cheshire West and Chester Council) - Environmental Health Department	April 2016 December 2008  July 2015 May 2009	Variable Not Applicable  Variable Not Applicable
<b>Nearest Surface Water Feature</b> Ordnance Survey	October 2020	
<b>Pollution Incidents to Controlled Waters</b> Environment Agency - Welsh Region	December 1998	Not Applicable
<b>Prosecutions Relating to Authorised Processes</b> Environment Agency - North West Region Environment Agency - Welsh Region Natural Resources Wales	March 2013 March 2013 March 2013	Annual Rolling Update Annual Rolling Update Annual Rolling Update
<b>Prosecutions Relating to Controlled Waters</b> Environment Agency - North West Region Environment Agency - Welsh Region Natural Resources Wales	March 2013 March 2013 March 2013	Annual Rolling Update Annual Rolling Update Annual Rolling Update

Agency & Hydrological	Version	Update Cycle
<b>Registered Radioactive Substances</b> Natural Resources Wales Environment Agency - North West Region Environment Agency - Welsh Region	January 2015 June 2016 June 2016	Annually
<b>River Quality</b> Environment Agency - Head Office	November 2001	Not Applicable
<b>River Quality Chemistry Sampling Points</b> Environment Agency - Head Office	July 2012	Annually
<b>Substantiated Pollution Incident Register</b> Natural Resources Wales Environment Agency - North West Region - South Area Environment Agency Wales - North Area	November 2020 October 2020 October 2020	Quarterly Quarterly Quarterly
<b>Water Abstractions</b> Natural Resources Wales Environment Agency - Welsh Region	November 2020 October 2020	Quarterly Quarterly
<b>Water Industry Act Referrals</b> Natural Resources Wales Environment Agency - North West Region Environment Agency - Welsh Region	November 2020 October 2017 October 2017	Quarterly Quarterly Quarterly
<b>Groundwater Vulnerability Map</b> Environment Agency - Head Office Natural Resources Wales	June 2018 June 2018	As notified As notified
<b>Bedrock Aquifer Designations</b> Natural Resources Wales	January 2018	Annually
<b>Superficial Aquifer Designations</b> Natural Resources Wales	January 2018	Annually
<b>Source Protection Zones</b> Natural Resources Wales	November 2016	Annual Rolling Update
<b>Extreme Flooding from Rivers or Sea without Defences</b> Natural Resources Wales	August 2018	Quarterly
<b>Flooding from Rivers or Sea without Defences</b> Natural Resources Wales	September 2020	Quarterly
<b>Areas Benefiting from Flood Defences</b> Natural Resources Wales	November 2019	Quarterly
<b>Flood Water Storage Areas</b> Natural Resources Wales	August 2019	Quarterly
<b>Flood Defences</b> Natural Resources Wales	November 2019	Quarterly
<b>OS Water Network Lines</b> Ordnance Survey	September 2020	Quarterly
<b>Surface Water 1 in 30 year Flood Extent</b> Natural Resources Wales	October 2013	Annually
<b>Surface Water 1 in 100 year Flood Extent</b> Natural Resources Wales	October 2013	Annually
<b>Surface Water 1 in 1000 year Flood Extent</b> Natural Resources Wales	October 2013	Annually
<b>Surface Water Suitability</b> Natural Resources Wales	October 2013	Annually
<b>BGS Groundwater Flooding Susceptibility</b> British Geological Survey - National Geoscience Information Service	May 2013	Annually

Waste	Version	Update Cycle
<b>BGS Recorded Landfill Sites</b> British Geological Survey - National Geoscience Information Service	June 1996	Not Applicable
<b>Historical Landfill Sites</b> Natural Resources Wales	July 2017	Quarterly
<b>Integrated Pollution Control Registered Waste Sites</b> Environment Agency - North West Region Environment Agency - Welsh Region	October 2008 October 2008	Not Applicable Not Applicable
<b>Licensed Waste Management Facilities (Landfill Boundaries)</b> Environment Agency - North West Region - South Area Environment Agency Wales - North Area Natural Resources Wales	October 2020 October 2020 October 2020	Quarterly Quarterly Quarterly
<b>Licensed Waste Management Facilities (Locations)</b> Natural Resources Wales Environment Agency - North West Region - South Area Environment Agency Wales - North Area	November 2020 October 2020 October 2020	Quarterly Quarterly Quarterly
<b>Local Authority Landfill Coverage</b> Cheshire County Council (now part of Cheshire East Council) - Environmental Planning Department Chester City Council (now part of Cheshire West and Chester Council) - Environmental Health Department Ellesmere Port And Neston Borough Council (now part of Cheshire West and Chester Council) - Planning Department Flintshire Council - Environmental Health Department	May 2000 May 2000 May 2000 May 2000	Not Applicable Not Applicable Not Applicable Not Applicable
<b>Local Authority Recorded Landfill Sites</b> Cheshire County Council (now part of Cheshire East Council) - Environmental Planning Department Chester City Council (now part of Cheshire West and Chester Council) - Environmental Health Department Ellesmere Port And Neston Borough Council (now part of Cheshire West and Chester Council) - Planning Department Flintshire Council - Environmental Health Department	February 2005 May 2000 May 2000 May 2000	Not Applicable Not Applicable Not Applicable Not Applicable
<b>Potentially Infilled Land (Non-Water)</b> Landmark Information Group Limited	December 1999	Not Applicable
<b>Potentially Infilled Land (Water)</b> Landmark Information Group Limited	December 1999	Not Applicable
<b>Registered Landfill Sites</b> Environment Agency - North West Region - South Area Environment Agency Wales - North Area	March 2003 March 2003	Not Applicable Not Applicable
<b>Registered Waste Transfer Sites</b> Environment Agency - North West Region - South Area Environment Agency Wales - North Area	March 2003 March 2003	Not Applicable Not Applicable
<b>Registered Waste Treatment or Disposal Sites</b> Environment Agency - North West Region - South Area Environment Agency Wales - North Area	March 2003 March 2003	Not Applicable Not Applicable














<b>Hazardous Substances</b>	<b>Version</b>	<b>Update Cycle</b>
<b>Control of Major Accident Hazards Sites (COMAH)</b> Health and Safety Executive	April 2018	Bi-Annually
<b>Explosive Sites</b> Health and Safety Executive	March 2017	Annually
<b>Notification of Installations Handling Hazardous Substances (NIHHS)</b> Health and Safety Executive	November 2000	Not Applicable
<b>Planning Hazardous Substance Enforcements</b> Cheshire West and Chester Council - Planning Department Ellesmere Port And Neston Borough Council (now part of Cheshire West and Chester Council) - Planning Department Flintshire Council Cheshire County Council (now part of Cheshire East Council) - Planning Department Chester City Council (now part of Cheshire West and Chester Council)	April 2016 December 2008  January 2016 July 2008 October 2008	Variable Not Applicable  Variable Annual Rolling Update Not Applicable
<b>Planning Hazardous Substance Consents</b> Cheshire West and Chester Council - Planning Department Ellesmere Port And Neston Borough Council (now part of Cheshire West and Chester Council) - Planning Department Flintshire Council Cheshire County Council (now part of Cheshire East Council) - Planning Department Chester City Council (now part of Cheshire West and Chester Council)	April 2016 December 2008  January 2016 July 2008 October 2008	Variable Not Applicable  Variable Annual Rolling Update Not Applicable
<b>Geological</b>	<b>Version</b>	<b>Update Cycle</b>
<b>BGS 1:625,000 Solid Geology</b> British Geological Survey - National Geoscience Information Service	January 2009	Not Applicable
<b>BGS Estimated Soil Chemistry</b> British Geological Survey - National Geoscience Information Service	October 2015	Annually
<b>BGS Recorded Mineral Sites</b> British Geological Survey - National Geoscience Information Service	November 2020	Bi-Annually
<b>CBSCB Compensation District</b> Cheshire Brine Subsidence Compensation Board (CBSCB)	August 2011	Not Applicable
<b>Coal Mining Affected Areas</b> The Coal Authority - Property Searches	March 2014	Annual Rolling Update
<b>Mining Instability</b> Ove Arup & Partners	October 2000	Not Applicable
<b>Non Coal Mining Areas of Great Britain</b> British Geological Survey - National Geoscience Information Service	May 2015	Not Applicable
<b>Potential for Collapsible Ground Stability Hazards</b> British Geological Survey - National Geoscience Information Service	April 2020	Annually
<b>Potential for Compressible Ground Stability Hazards</b> British Geological Survey - National Geoscience Information Service	January 2019	Annually
<b>Potential for Ground Dissolution Stability Hazards</b> British Geological Survey - National Geoscience Information Service	January 2019	Annually
<b>Potential for Landslide Ground Stability Hazards</b> British Geological Survey - National Geoscience Information Service	January 2019	Annually
<b>Potential for Running Sand Ground Stability Hazards</b> British Geological Survey - National Geoscience Information Service	January 2019	Annually
<b>Potential for Shrinking or Swelling Clay Ground Stability Hazards</b> British Geological Survey - National Geoscience Information Service	January 2019	Annually
<b>Radon Potential - Radon Affected Areas</b> British Geological Survey - National Geoscience Information Service	July 2011	Annually
<b>Radon Potential - Radon Protection Measures</b> British Geological Survey - National Geoscience Information Service	July 2011	Annually

Industrial Land Use	Version	Update Cycle
<b>Contemporary Trade Directory Entries</b> Thomson Directories	October 2020	Quarterly
<b>Fuel Station Entries</b> Catalist Ltd - Experian	September 2020	Quarterly
<b>Gas Pipelines</b> National Grid	January 2021	
<b>Points of Interest - Commercial Services</b> PointX	December 2020	Quarterly
<b>Points of Interest - Education and Health</b> PointX	December 2020	Quarterly
<b>Points of Interest - Manufacturing and Production</b> PointX	December 2020	Quarterly
<b>Points of Interest - Public Infrastructure</b> PointX	December 2020	Quarterly
<b>Points of Interest - Recreational and Environmental</b> PointX	December 2020	Quarterly
<b>Underground Electrical Cables</b> National Grid	August 2020	

<b>Sensitive Land Use</b>	<b>Version</b>	<b>Update Cycle</b>
<b>Ancient Woodland</b> Natural Resources Wales	August 2018	Bi-Annually
<b>Areas of Adopted Green Belt</b> Cheshire West and Chester Council - Planning Department Chester City Council (now part of Cheshire West and Chester Council) Ellesmere Port And Neston Borough Council (now part of Cheshire West and Chester Council) - Planning Department Flintshire Council	June 2020 June 2020 June 2020 June 2020	As notified As notified As notified As notified
<b>Areas of Unadopted Green Belt</b> Cheshire West and Chester Council - Planning Department Chester City Council (now part of Cheshire West and Chester Council) Ellesmere Port And Neston Borough Council (now part of Cheshire West and Chester Council) - Planning Department Flintshire Council	June 2020 June 2020 June 2020 June 2020	As notified As notified As notified As notified
<b>Areas of Outstanding Natural Beauty</b> Natural England Natural Resources Wales	June 2019 June 2019	Bi-Annually Bi-Annually
<b>Environmentally Sensitive Areas</b> Natural England The National Assembly for Wales - GI Services (Department of Planning & Countryside)	January 2017 January 2017	
<b>Forest Parks</b> Forestry Commission	April 1997	Not Applicable
<b>Local Nature Reserves</b> Natural England Flintshire Council	April 2020 August 2018	Bi-Annually Bi-Annually
<b>Marine Nature Reserves</b> Natural Resources Wales	August 2018	Bi-Annually
<b>National Nature Reserves</b> Natural Resources Wales	June 2019	Bi-Annually
<b>National Parks</b> Natural England Natural Resources Wales	April 2017 August 2018	Bi-Annually Annually
<b>Nitrate Vulnerable Zones</b> Environment Agency - Head Office Natural Resources Wales The National Assembly for Wales - GI Services (Department of Planning & Countryside)	December 2017 July 2019 October 2005	Bi-Annually Bi-Annually
<b>Ramsar Sites</b> Natural Resources Wales	July 2019	Bi-Annually
<b>Sites of Special Scientific Interest</b> Natural Resources Wales	March 2020	Bi-Annually
<b>Special Areas of Conservation</b> Natural Resources Wales	August 2020	Bi-Annually
<b>Special Protection Areas</b> Natural Resources Wales	August 2018	Bi-Annually

A selection of organisations who provide data within this report



Data Supplier	Data Supplier Logo
Ordnance Survey	
Environment Agency	
Scottish Environment Protection Agency	
The Coal Authority	
British Geological Survey	 <b>British Geological Survey</b> NATURAL ENVIRONMENT RESEARCH COUNCIL
Centre for Ecology and Hydrology	 <b>Centre for Ecology &amp; Hydrology</b> NATURAL ENVIRONMENT RESEARCH COUNCIL
Natural Resources Wales	
Scottish Natural Heritage	
Natural England	
Public Health England	
Ove Arup	
Stantec UK Ltd	

Contact	Name and Address	Contact Details
1	<b>British Geological Survey - Enquiry Service</b> British Geological Survey, Environmental Science Centre, Keyworth, Nottingham, Nottinghamshire, NG12 5GG	Telephone: 0115 936 3143 Fax: 0115 936 3276 Email: enquiries@bgs.ac.uk Website: www.bgs.ac.uk
2	<b>Natural Resources Wales</b> Ty Cambria, 29 Newport Road, Cardiff, CF24 0TP	Telephone: 0300 065 3000 Email: enquiries@naturalresourceswales.gov.uk
3	<b>Environment Agency - National Customer Contact Centre (NCCC)</b> PO Box 544, Templeborough, Rotherham, S60 1BY	Telephone: 03708 506 506 Email: enquiries@environment-agency.gov.uk
4	<b>Flintshire Council - Environmental Health Department</b> County Hall, Mold, Flintshire, CH7 6NF	Telephone: 01352 703413 Fax: 01352 703441 Website: www.flintshire.gov.uk
5	<b>Environment Agency - Head Office</b> Rio House, Waterside Drive, Aztec West, Almondsbury, Bristol, Avon, BS32 4UD	Telephone: 01454 624400 Fax: 01454 624409
6	<b>Ordnance Survey</b> Adanac Drive, Southampton, Hampshire, SO16 0AS	Telephone: 03456 05 05 05 Email: customerservices@ordnancesurvey.co.uk Website: www.ordnancesurvey.gov.uk
7	<b>Health and Safety Executive</b> 5S.2 Redgrave Court, Merton Road, Bootle, L20 7HS	Website: www.hse.gov.uk
8	<b>Flintshire Council</b> County Hall, Mold, Flintshire, CH7 6NF	Telephone: 01352 704476 Fax: 01352 755910 Website: www.flintshire.gov.uk
9	<b>The Coal Authority - Property Searches</b> 200 Lichfield Lane, Mansfield, Nottinghamshire, NG18 4RG	Telephone: 0345 762 6848 Fax: 01623 637 338 Email: groundstability@coal.gov.uk Website: www2.groundstability.com
10	<b>PointX</b> 7 Abbey Court, Eagle Way, Sowton, Exeter, Devon, EX2 7HY	Website: www.pointx.co.uk
-	<b>Public Health England - Radon Survey, Centre for Radiation, Chemical and Environmental Hazards</b> Chilton, Didcot, Oxfordshire, OX11 0RQ	Telephone: 01235 822622 Fax: 01235 833891 Email: radon@phe.gov.uk Website: www.ukradon.org
-	<b>Landmark Information Group Limited</b> Imperium, Imperial Way, Reading, Berkshire, RG2 0TD	Telephone: 0844 844 9952 Fax: 0844 844 9951 Email: customerservices@landmarkinfo.co.uk Website: www.landmarkinfo.co.uk

Please note that the Environment Agency / Natural Resources Wales / SEPA have a charging policy in place for enquiries.

## Geology 1:50,000 Maps Legends



### Artificial Ground and Landslip

Map Colour	Lex Code	Rock Name	Rock Type	Min and Max Age
	MGR	Made Ground (Undivided)	Artificial Deposit	Not Supplied - Holocene
	WMGR	Infilled Ground	Artificial Deposit	Not Supplied - Holocene

### Superficial Geology

Map Colour	Lex Code	Rock Name	Rock Type	Min and Max Age
	TFD	Tidal Flat Deposits	Clay, Silt and Sand	Not Supplied - Holocene
	ALV	Alluvium	Clay, Silt, Sand and Gravel	Not Supplied - Holocene
	TILLD	Till, Devensian	Diamicton	Not Supplied - Devensian
	GFDUD	Glaciofluvial Deposits, Devensian	Sand and Gravel	Not Supplied - Devensian
	HEAD	Head	Clay, Silt, Sand and Gravel	Not Supplied - Quaternary

### Bedrock and Faults

Map Colour	Lex Code	Rock Name	Rock Type	Min and Max Age
	KNSF	Kinnerton Sandstone Formation	Sandstone	Not Supplied - Early Triassic
	HLR	Hollin Rock	Sandstone	Not Supplied - Westphalian
	PMCM	Pennine Middle Coal Measures Formation	Mudstone, Siltstone and Sandstone	Not Supplied - Westphalian
	PLCM	Pennine Lower Coal Measures Formation	Mudstone, Siltstone and Sandstone	Not Supplied - Westphalian
	ETM	Etruria Formation	Mudstone, Sandstone and Conglomerate	Not Supplied - Westphalian
	GS	Gwespyr Sandstone	Sandstone and [Subequal/subordinate] Argillaceous Rocks, Interbedded	Not Supplied - Namurian
	BSG	Bowland Shale Formation	Mudstone	Not Supplied - Viséan
		Faults		
		Rock Segments		

**M**  
**MOTT**  
**MACDONALD**

### Geology 1:50,000 Maps

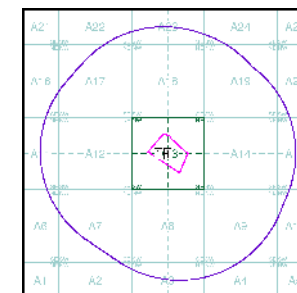
This report contains geological map extracts taken from the BGS Digital Geological map of Great Britain at 1:50,000 scale and is designed for users carrying out preliminary site assessments who require geological maps for the area around the site. This mapping may be more up to date than previously published paper maps.

The various geological layers - artificial and landslip deposits, superficial geology and solid (bedrock) geology are displayed in separate maps, but superimposed on the final 'Combined Surface Geology' map. All map legends feature on this page. Not all layers have complete nationwide coverage, so availability of data for relevant map sheets is indicated below.

### Geology 1:50,000 Maps Coverage

Map ID:	1
Map Sheet No:	108
Map Name:	Flint
Map Date:	1999
Bedrock Geology:	Available
Superficial Geology:	Available
Artificial Geology:	Available
Faults:	Not Supplied
Landslip:	Available
Rock Segments:	Not Supplied

### Geology 1:50,000 Maps - Slice A



### Order Details:

Order Number:	271638395_1_1
Customer Reference:	100419175-001
National Grid Reference:	332270, 368210
Slice:	A
Site Area (Ha):	6.82
Search Buffer (m):	1000

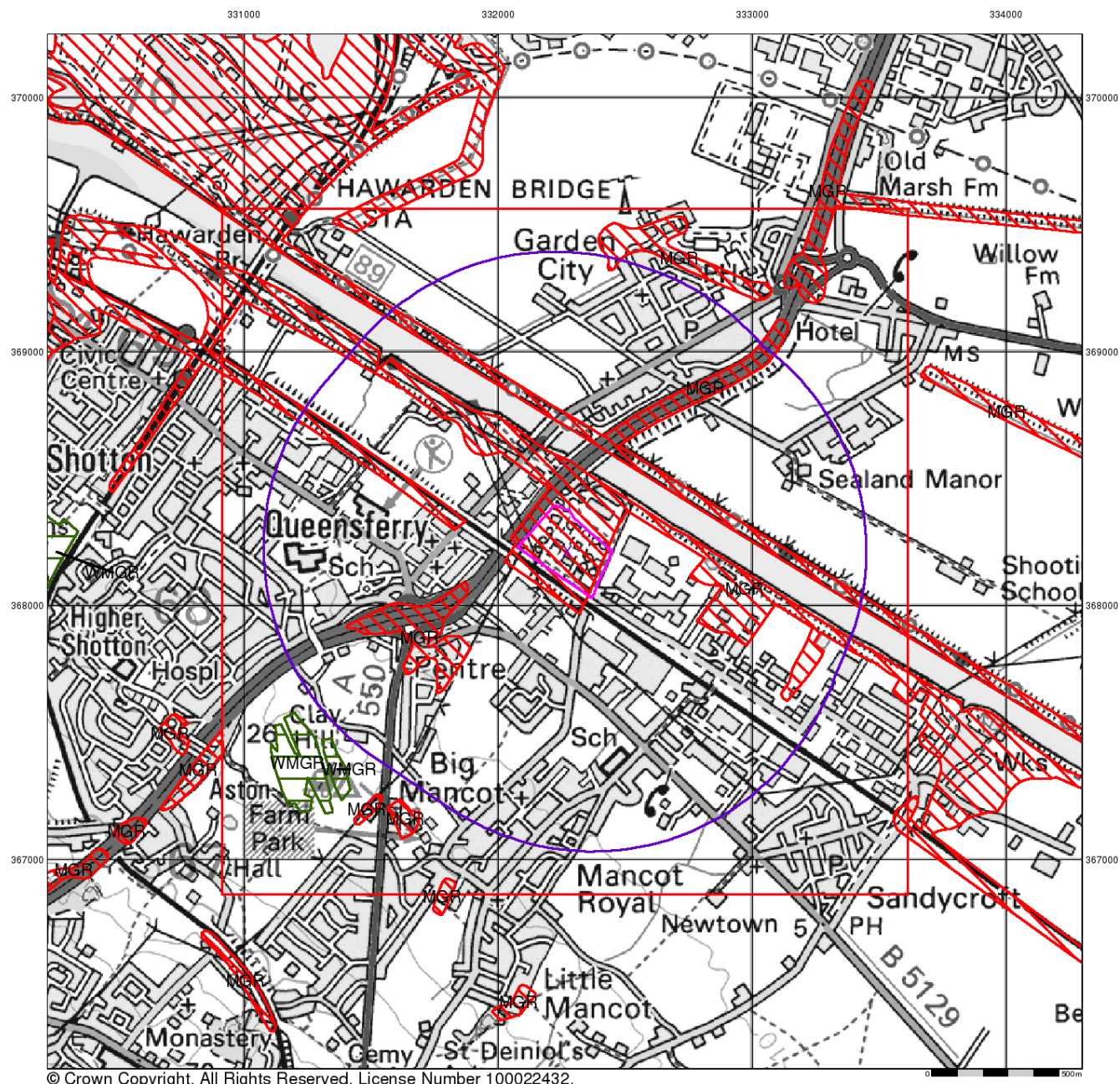
### Site Details:

Site at, Queensferry, Flintshire

**Landmark**  
INFORMATION GROUP

Tel: 0844 844 9952  
Fax: 0844 844 9951  
Web: www.envirocheck.co.uk





© Crown Copyright. All Rights Reserved. License Number 100022432.

**M**  
**M**  
**MOTT**  
**MACDONALD**

### Artificial Ground and Landslip

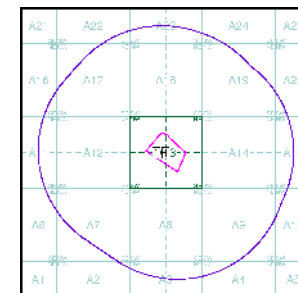
Artificial ground is a term used by BGS for those areas where the ground surface has been significantly modified by human activity. Information about previously developed ground is especially important, as it is often associated with potentially contaminated material, unpredictable engineering conditions and unstable ground.

Artificial ground includes:

- Made ground - man-made deposits such as embankments and spoil heaps on the natural ground surface.
- Worked ground - areas where the ground has been cut away such as quarries and road cuttings.
- Infilled ground - areas where the ground has been cut away then wholly or partially backfilled.
- Landscaped ground - areas where the surface has been reshaped.
- Disturbed ground - areas of ill-defined shallow or near surface mineral workings where it is impracticable to map made and worked ground separately.

Mass movement (landslip) deposits on BGS geological maps are primarily superficial deposits that have moved down slope under gravity to form landslips. These affect bedrock, other superficial deposits and artificial ground. The dataset also includes foundered strata, where the ground has collapsed due to subsidence.

### Artificial Ground and Landslip Map - Slice A



### Order Details:

Order Number: 271638395\_1.1  
Customer Reference: 100419175-001  
National Grid Reference: 332270, 368210  
Slice: A  
Site Area (Ha): 6.82  
Search Buffer (m): 1000

### Site Details:

Site at, Queensferry, Flintshire

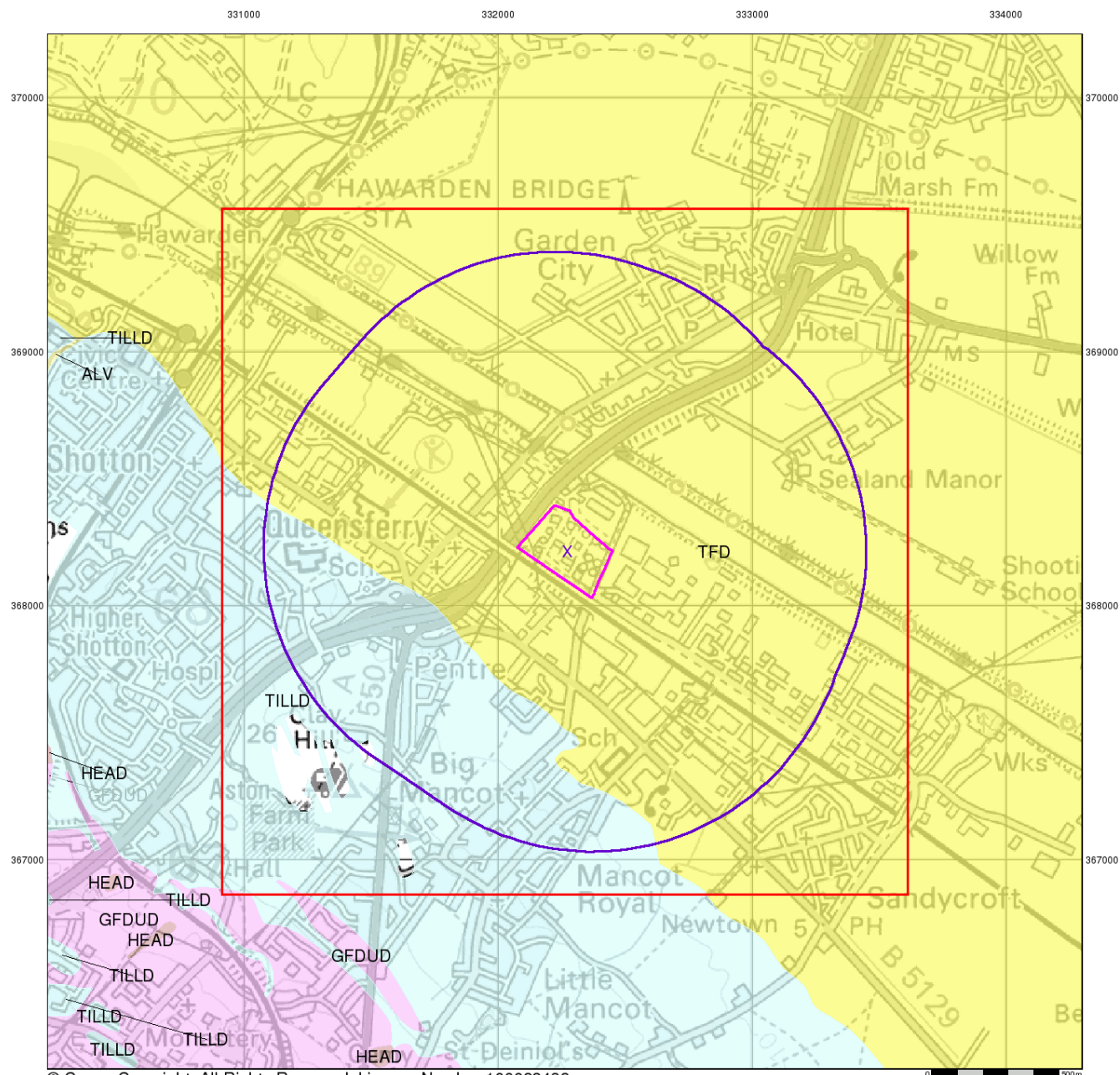
**Landmark**  
INFORMATION GROUP

Tel: 0844 844 9952  
Fax: 0844 844 9951  
Web: www.envirocheck.co.uk

v15.0 14-Jan-2021

Page 2 of 5





© Crown Copyright. All Rights Reserved. License Number 100022432.

**M**  
**M**  
**MOTT**  
**MACDONALD**

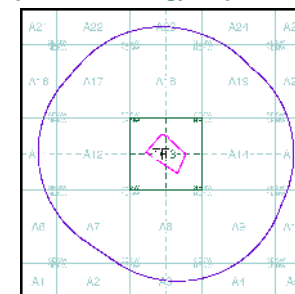
### Superficial Geology

Superficial Deposits are the youngest geological deposits formed during the most recent period of geological time, the Quaternary, which extends back about 1.8 million years from the present.

They rest on older deposits or rocks referred to as Bedrock. This dataset contains Superficial deposits that are of natural origin and 'in place'. Other superficial strata may be held in the Mass Movement dataset where they have been moved, or in the Artificial Ground dataset where they are of man-made origin.

Most of these Superficial deposits are unconsolidated sediments such as gravel, sand, silt and clay, and onshore they form relatively thin, often discontinuous patches or larger spreads.

### Superficial Geology Map - Slice A



### Order Details:

Order Number: 271638395\_1\_1  
Customer Reference: 100419175-001  
National Grid Reference: 332270, 368210  
Slice: A  
Site Area (Ha): 6.82  
Search Buffer (m): 1000

### Site Details:

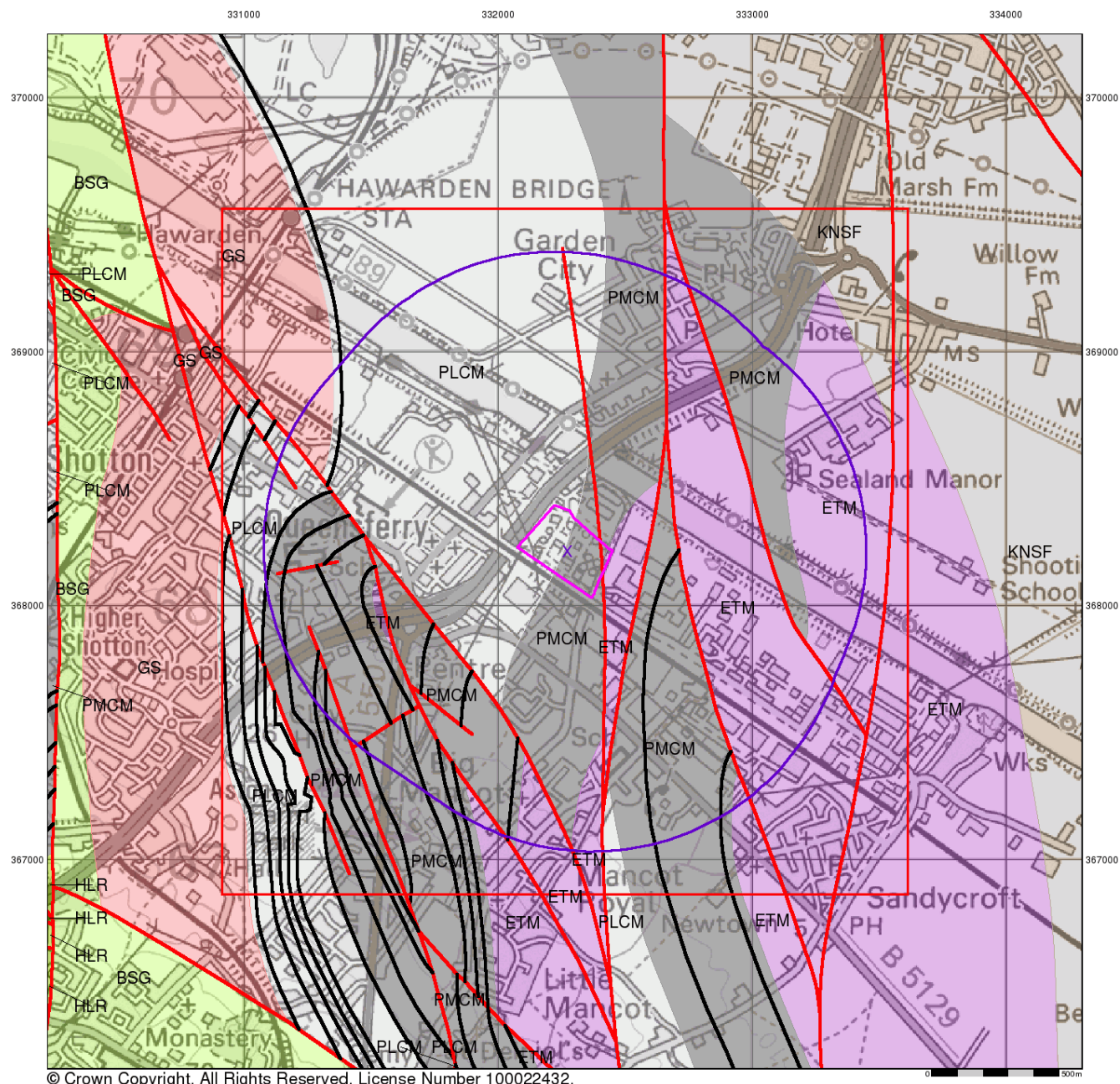
Site at, Queensferry, Flintshire

**Landmark**  
INFORMATION GROUP

Tel: 0844 844 9952  
Fax: 0844 844 9951  
Web: www.envirocheck.co.uk

v15.0 14-Jan-2021

Page 3 of 5



© Crown Copyright. All Rights Reserved. License Number 100022432.

# M

# M

**MOTT  
MACDONALD**

## Bedrock and Faults

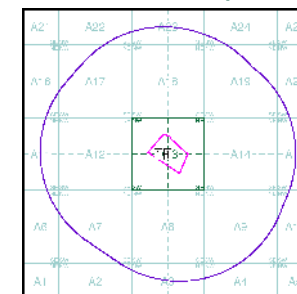
Bedrock geology is a term used for the main mass of rocks forming the Earth and are present everywhere, whether exposed at the surface in outcrops or concealed beneath superficial deposits or water.

The bedrock has formed over vast lengths of geological time ranging from ancient and highly altered rocks of the Proterozoic, some 2500 million years ago, or older, up to the relatively young Pliocene, 1.8 million years ago.

The bedrock geology includes many lithologies, often classified into three types based on origin: igneous, metamorphic and sedimentary.

The BGS Faults and Rock Segments dataset includes geological faults (e.g. normal, thrust), and thin beds mapped as lines (e.g. coal seam, gypsum bed). Some of these are linked to other particular 1:50,000 Geology datasets, for example, coal seams are part of the bedrock sequence, most faults and mineral veins primarily affect the bedrock but cut across the strata and post date its deposition.

## Bedrock and Faults Map - Slice A



## Order Details:

Order Number: 271638395\_1\_1  
Customer Reference: 100419175-001  
National Grid Reference: 332270, 368210  
Slice: A  
Site Area (Ha): 6.82  
Search Buffer (m): 1000

## Site Details:

Site at, Queensferry, Flintshire

**Landmark**  
INFORMATION GROUP

Tel: 0844 844 9952  
Fax: 0844 844 9951  
Web: www.envirocheck.co.uk

v15.0 14-Jan-2021

Page 4 of 5

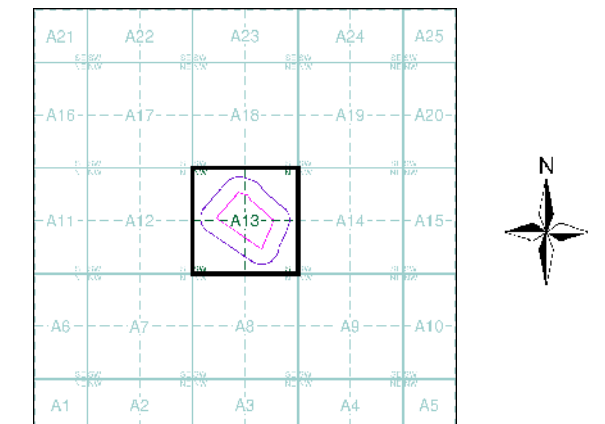




### General

- Specified Site Specified Buffer(s) Bearing Reference Point Map ID  
Several of Types at Location Pylon Overhead Transmission Line
- ### Agency and Hydrological
- Contaminated Land Register Entry or Notice (Location)  
Contaminated Land Register Entry or Notice  
Discharge Consent  
Enforcement or Prohibition Notice  
Integrated Pollution Control  
Integrated Pollution Prevention Control  
Local Authority Integrated Pollution Prevention and Control  
Local Authority Pollution Prevention and Control  
Local Authority Pollution Prevention and Control Enforcement  
Pollution Incident to Controlled Waters  
Prosecution Relating to Authorised Processes  
Prosecution Relating to Controlled Waters  
Registered Radioactive Substance  
River Network or Water Feature  
River Quality Sampling Point  
Substantiated Pollution Incident Register  
Water Abstraction  
Water Industry Act Referral
- ### Hazardous Substances
- COMAH Site Explosive Site  
NIHHS Site  
Planning Hazardous Substance Consent  
Planning Hazardous Substance Enforcement  
BGS Recorded Mineral Site
- ### Waste
- BGS Recorded Landfill Site (Location)  
BGS Recorded Landfill Site  
EA Historic Landfill (Buffered Point)  
EA Historic Landfill (Polygon)  
Integrated Pollution Control Registered Waste Site  
Licensed Waste Management Facility (Landfill Boundary)  
Licensed Waste Management Facility (Location)  
Local Authority Recorded Landfill Site (Location)  
Local Authority Recorded Landfill Site  
Potentially Infilled Land (Non-water)  
Potentially Infilled Land (Non-water)  
Potentially Infilled Land (Water)  
Potentially Infilled Land (Water)  
Potentially Infilled Land (Water)  
Registered Landfill Site  
Registered Landfill Site (Point Buffered to 100m)  
Registered Landfill Site (Point Buffered to 250m)  
Registered Waste Transfer Site (Location)  
Registered Waste Transfer Site  
Registered Waste Treatment or Disposal Site (Location)  
Registered Waste Treatment or Disposal Site

### Site Sensitivity Map - Segment A13



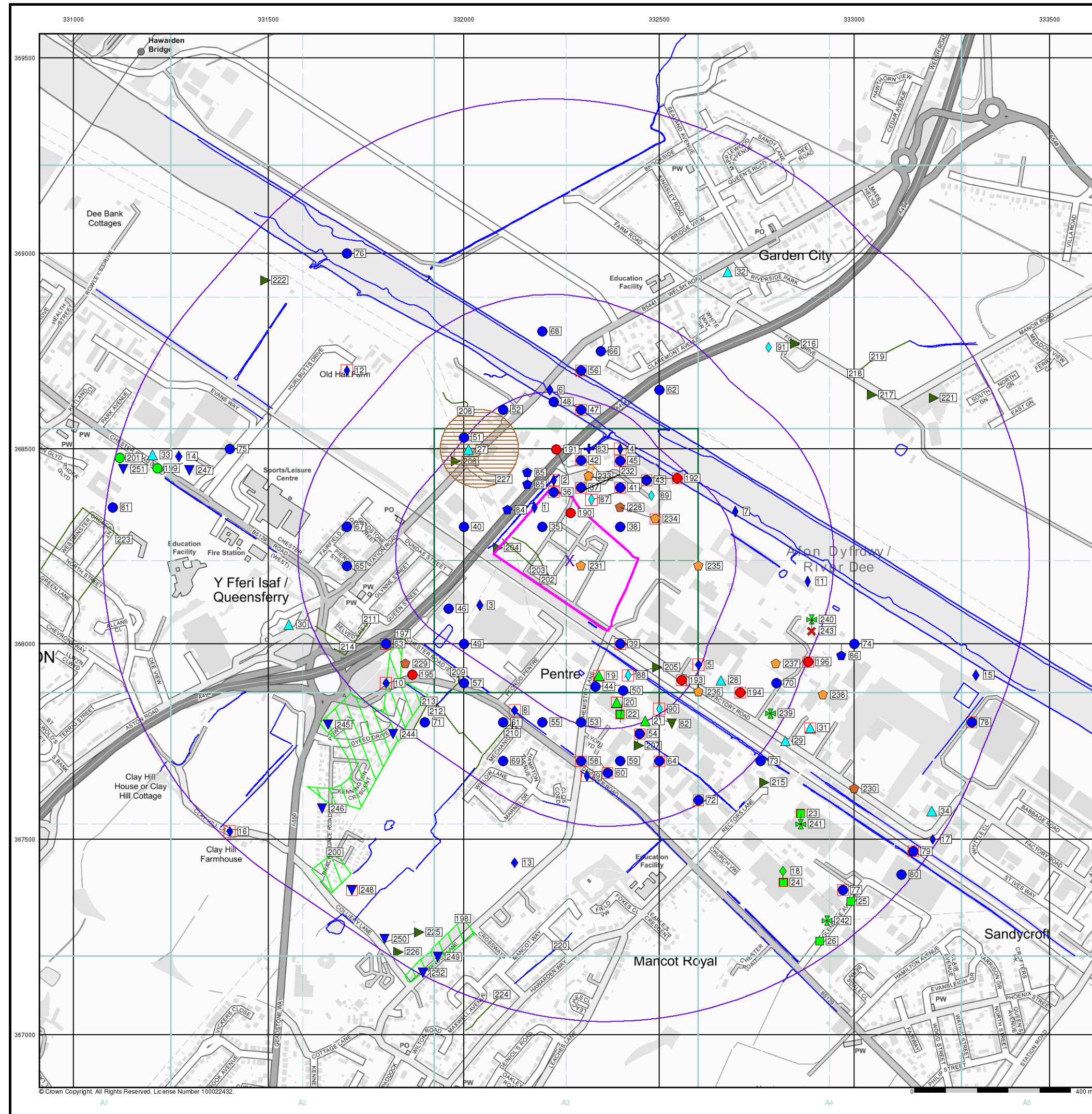
### Order Details

Order Number: 271638395\_1\_1  
Customer Ref: 100419175-001  
National Grid Reference: 332270, 368210  
Slice: A  
Site Area (Ha): 6.82  
Plot Buffer (m): 100

### Site Details

Site at, Queensferry, Flintshire

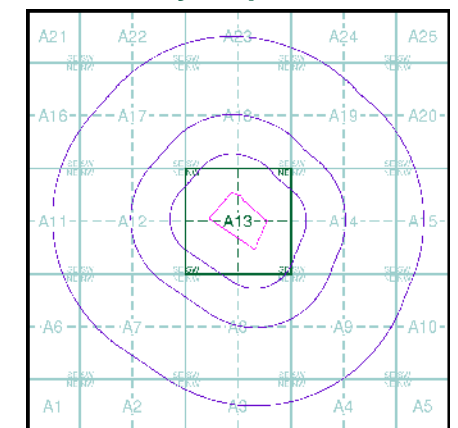




**M M**  
**MOTT**  
**MACDONALD**

- General**
- Specified Site
  - Specified Buffer(s)
  - Bearing Reference Point
  - Map ID
  - Several of Type at Location
- Agency and Hydrological**
- Contaminated Land Register Entry or Notice (Location)
  - Discharge Consent
  - Enforcement or Prohibition Notice
  - Integrated Pollution Control
  - Integrated Pollution Prevention Control
  - Local Authority Integrated Pollution Prevention and Control
  - Local Authority Pollution Prevention and Control
  - Local Authority Pollution Prevention and Control Enforcement
  - Pollution Incident to Controlled Waters
  - Prosecution Relating to Authorised Processes
  - Prosecution Relating to Controlled Waters
  - Registered Radioactive Substance
  - River Network or Water Feature
  - River Quality Sampling Point
  - Substantiated Pollution Incident Register
  - Water Abstraction
  - Water Industry Act Referral
- Hazardous Substances**
- COMAH Site
  - Explosive Site
  - NIHHS Site
  - Planning Hazardous Substance Consent
  - Planning Hazardous Substance Enforcement
  - BGS Recorded Mineral Site
- Waste**
- BGS Recorded Landfill Site (Location)
  - EA Historic Landfill (Buffered Point)
  - EA Historic Landfill (Polygon)
  - Integrated Pollution Control Registered Waste Site
  - Licensed Waste Management Facility (Landfill Boundary)
  - Licensed Waste Management Facility (Location)
  - Local Authority Recorded Landfill Site (Location)
  - Local Authority Recorded Landfill Site
  - Potentially Infilled Land (Non-water)
  - Potentially Infilled Land (Non-water)
  - Potentially Infilled Land (Non-water)
  - Potentially Infilled Land (Water)
  - Potentially Infilled Land (Water)
  - Potentially Infilled Land (Water)
  - Registered Landfill Site (Location)
  - Registered Landfill Site (Point Buffered to 100m)
  - Registered Landfill Site (Point Buffered to 250m)
  - Registered Waste Transfer Site (Location)
  - Registered Waste Transfer Site
  - Registered Waste Treatment or Disposal Site (Location)
  - Registered Waste Treatment or Disposal Site

### Site Sensitivity Map - Slice A



### Order Details

Order Number: 271638395\_1\_1  
Customer Ref: 100419175-001  
National Grid Reference: 332270, 368210  
Slice: A  
Site Area (Ha): 6.82  
Search Buffer (m): 1000

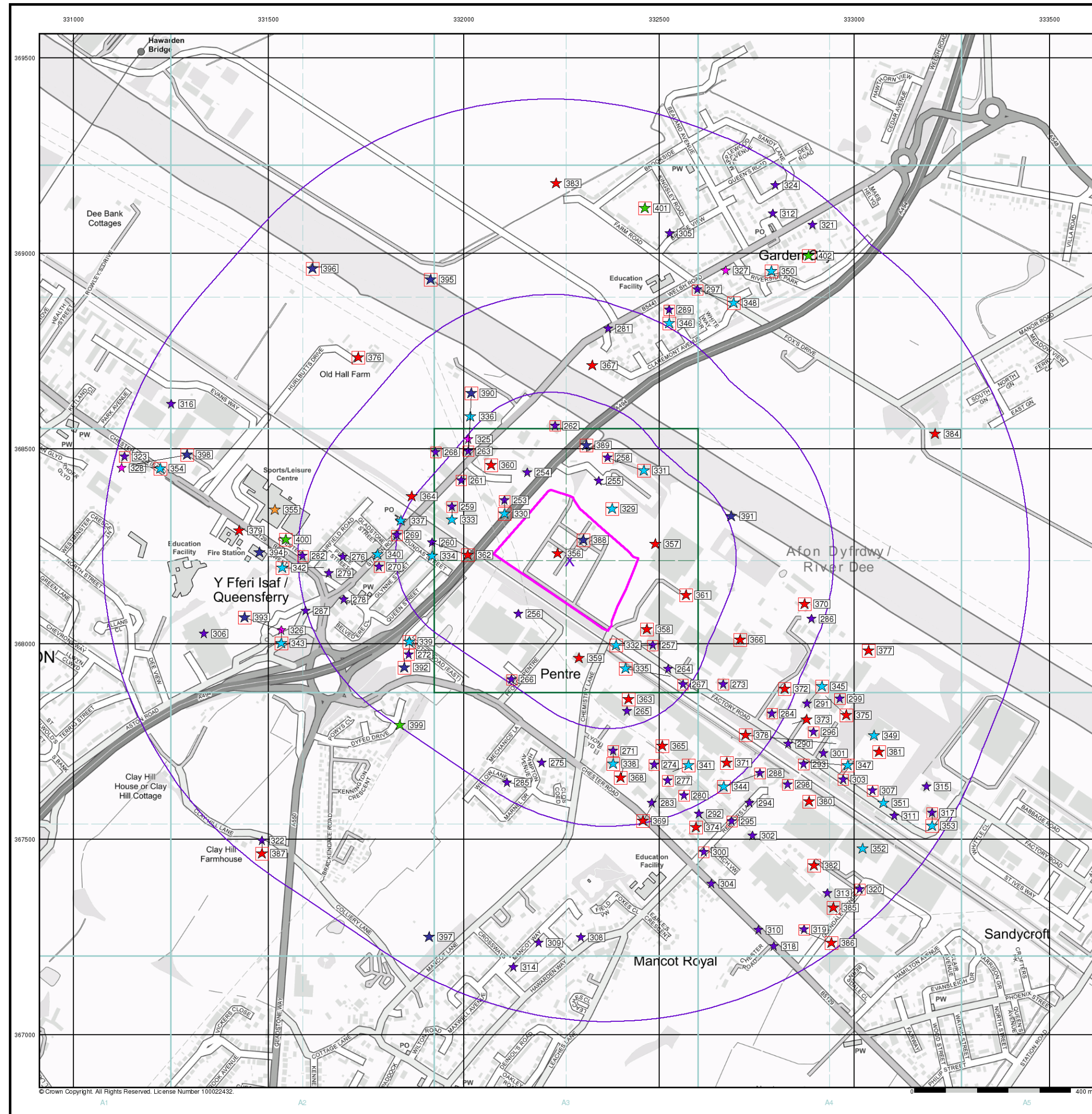
### Site Details

Site at, Queensferry, Flintshire

**Landmark**  
INFORMATION GROUP

Tel: 0844 844 9952  
Fax: 0844 844 9951  
Web: www.envirocheck.co.uk





# M

# M

## MOTT MACDONALD Industrial Land Use Map

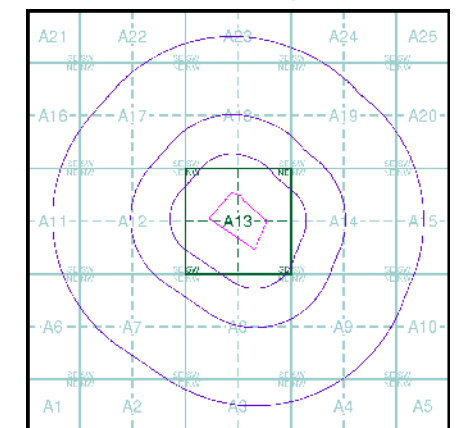
### General

- Specified Site
- Specified Buffer(s)
- Bearing Reference Point
- Slice
- Map ID

### Industrial Land Use

- Contemporary Trade Directory Entry
- Fuel Station Entry
- Gas Pipeline
- Points of Interest - Commercial Services
- Points of Interest - Education and Health
- Points of Interest - Manufacturing and Production
- Points of Interest - Public Infrastructure
- Points of Interest - Recreational and Environmental
- Underground Electrical Cables

### Industrial Land Use Map - Slice A



### Order Details

Order Number: 271638395\_1\_1  
Customer Ref: 100419175-001  
National Grid Reference: 332270, 368210  
Slice: A  
Site Area (Ha): 6.82  
Search Buffer (m): 1000

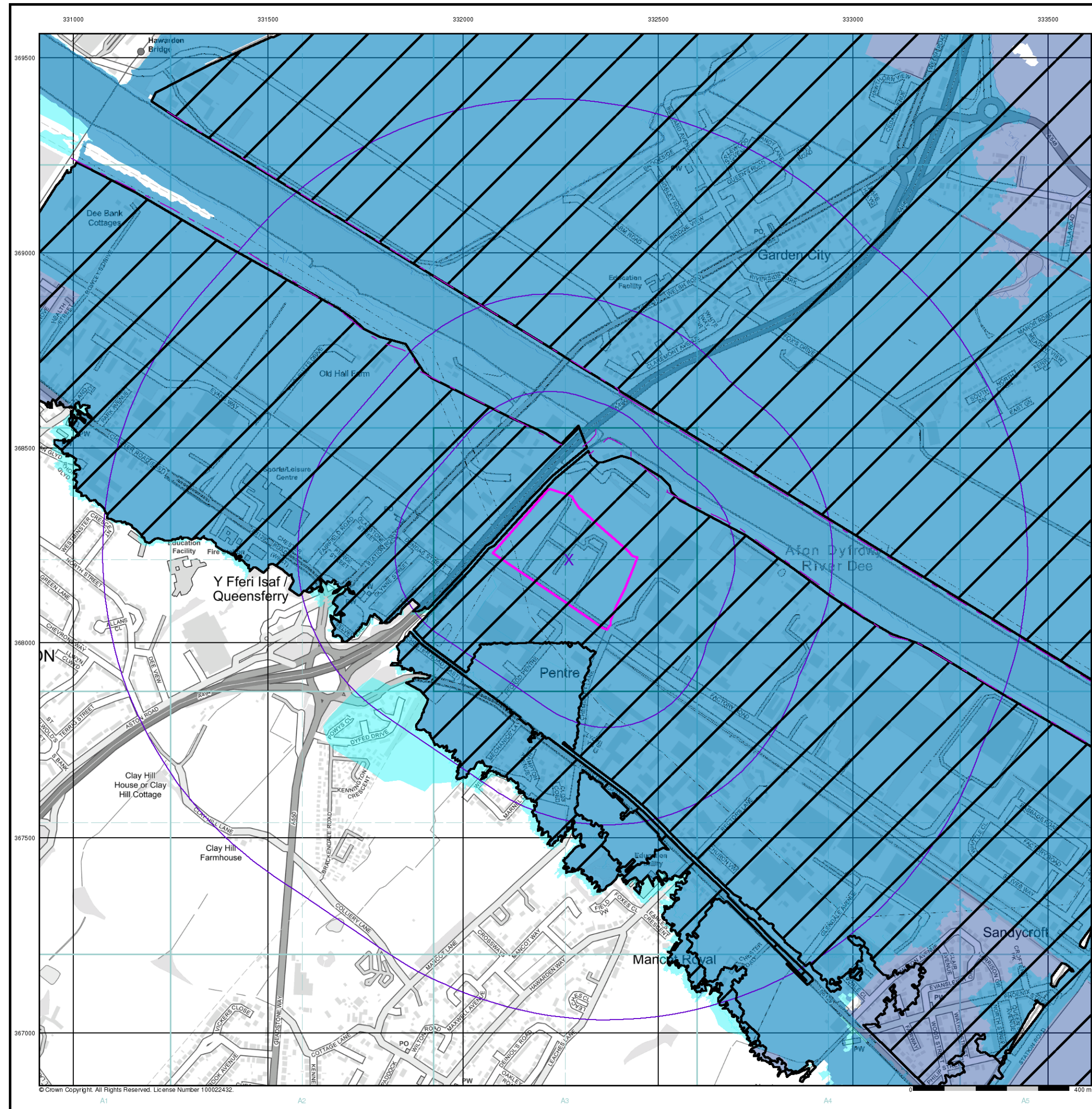
### Site Details

Site at, Queensferry, Flintshire

**Landmark**  
INFORMATION GROUP

Tel: 0844 844 9952  
Fax: 0844 844 9951  
Web: [www.envirocheck.co.uk](http://www.envirocheck.co.uk)





**M M**  
**MOTT**  
**MACDONALD**

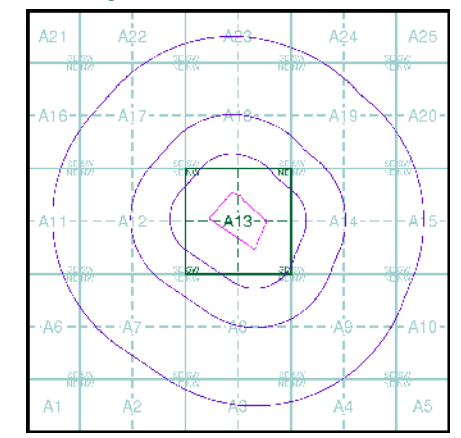
**General**

- Specified Site
- Specified Buffer(s)
- Bearing Reference Point

**Agency and Hydrological (Flood)**

- Extreme Flooding from Rivers or Sea without Defences (Zone 2)
- Flooding from Rivers or Sea without Defences (Zone 3)
- Area Benefiting from Flood Defence
- Flood Water Storage Areas
- Flood Defence

**Flood Map - Slice A**



**Order Details**

Order Number: 271638395\_1\_1  
Customer Ref: 100419175-001  
National Grid Reference: 332270, 368210  
Slice: A  
Site Area (Ha): 6.82  
Search Buffer (m): 1000

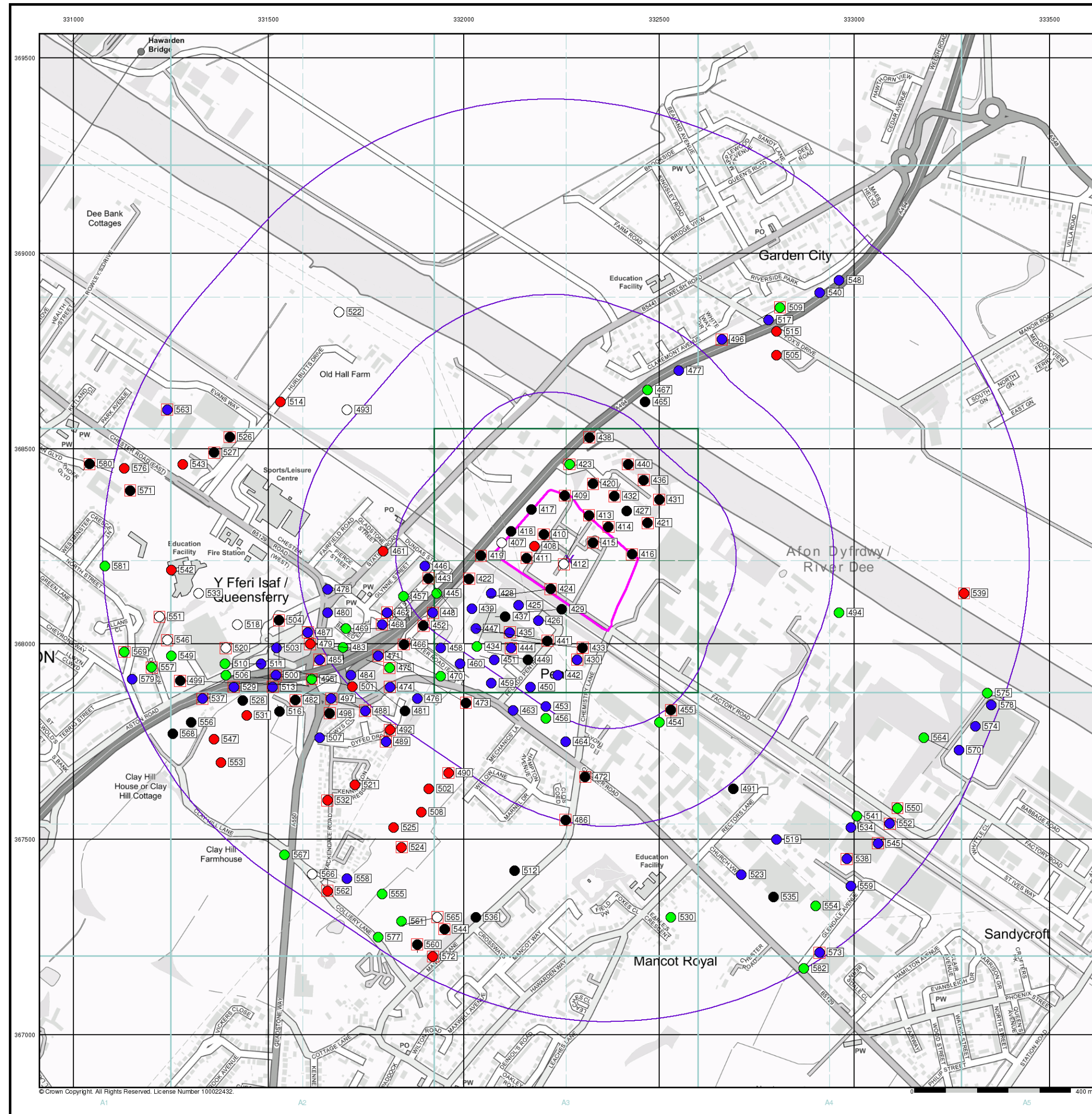
**Site Details**

Site at, Queensferry, Flintshire

**Landmark**  
INFORMATION GROUP

Tel: 0844 844 9952  
Fax: 0844 844 9951  
Web: [www.envirocheck.co.uk](http://www.envirocheck.co.uk)





**M**  
**MOTT**  
**MACDONALD**

**General**

- Specified Site
- Specified Buffer(s)
- Bearing Reference Point
- Map ID
- Several of Type at Location

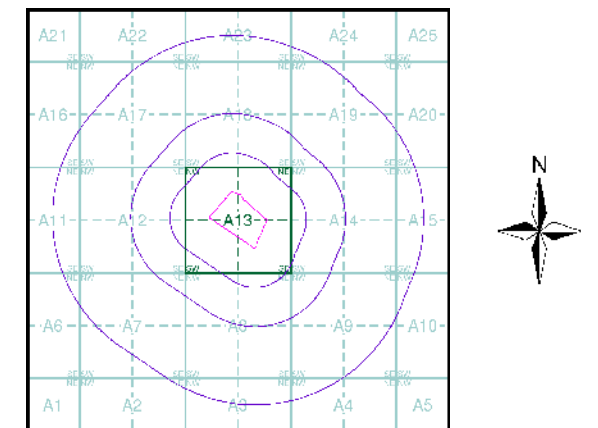
**Agency and Hydrological (Boreholes)**

- BGS Borehole Depth 0 - 10m
- BGS Borehole Depth 10 - 30m
- BGS Borehole Depth 30m +
- Confidential
- Other

For Borehole information please refer to the Borehole .csv file which accompanied this slice.

A copy of the BGS Borehole Ordering Form is available to download from the Support section of [www.envirocheck.co.uk](http://www.envirocheck.co.uk).

**Borehole Map - Slice A**



**Order Details**

Order Number: 271638395\_1\_1  
Customer Ref: 100419175-001  
National Grid Reference: 332270, 368210  
Slice: A  
Site Area (Ha): 6.82  
Search Buffer (m): 1000

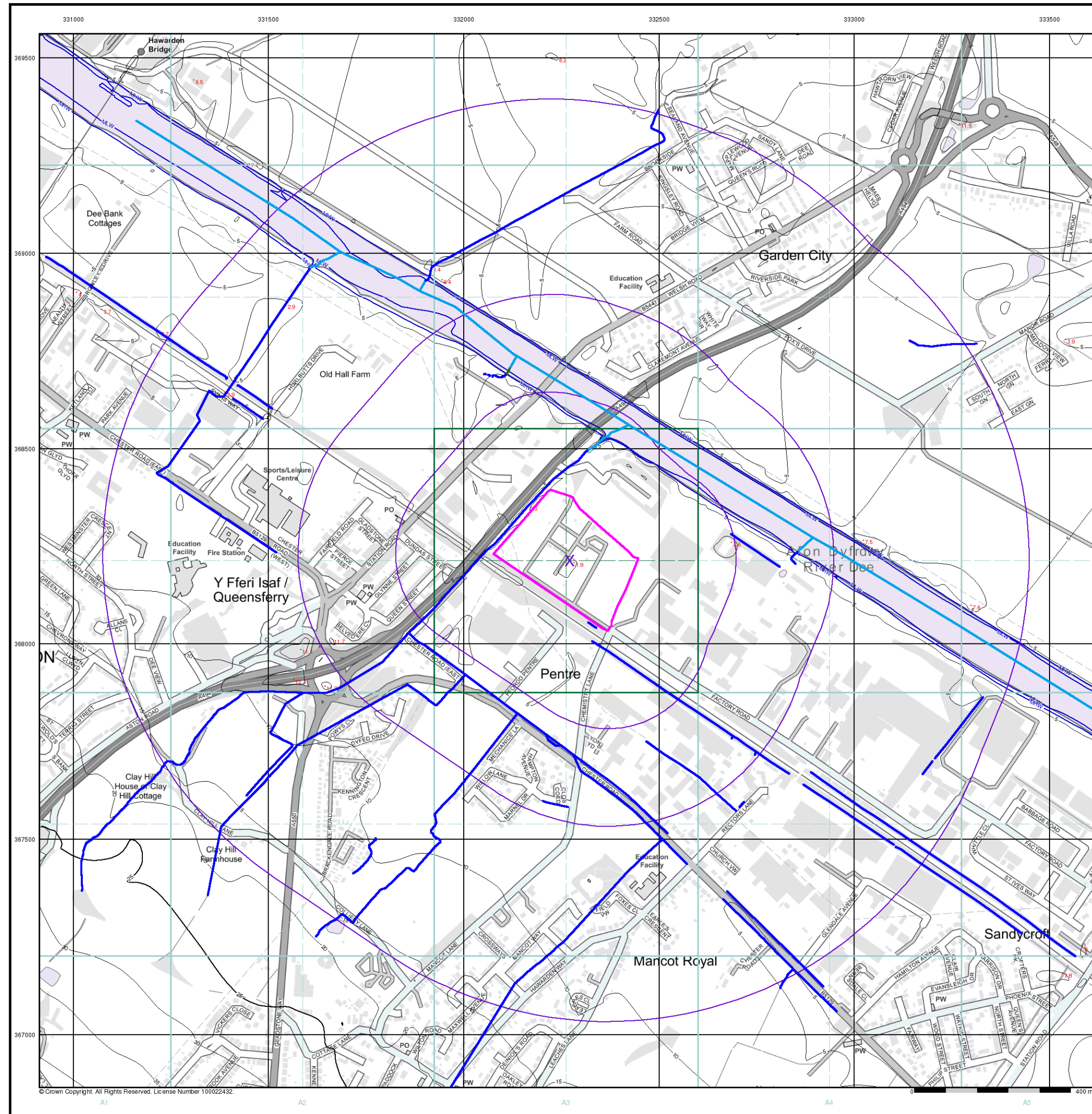
**Site Details**

Site at, Queensferry, Flintshire

**Landmark**  
INFORMATION GROUP

Tel: 0844 844 9952  
Fax: 0844 844 9951  
Web: [www.envirocheck.co.uk](http://www.envirocheck.co.uk)





**M M**  
**MOTT**  
**MACDONALD**

#### General

- Specified Site
- Specified Buffer(s)
- Bearing Reference Point

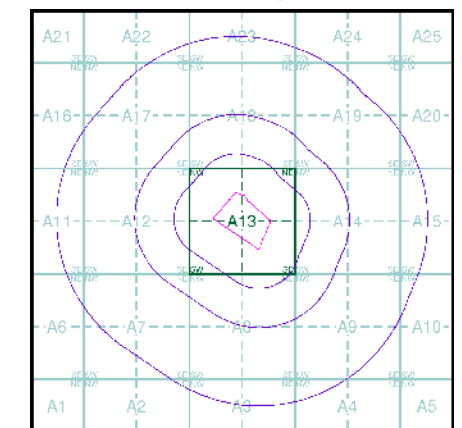
#### OS Water Network Data

- |              |                         |
|--------------|-------------------------|
| Canal        | Drain                   |
| Reservoir    | Other                   |
| Foreshore    | Lake                    |
| Marsh        | Transfer                |
| Tidal River  | Lock Or Flight Of Locks |
| Inland River | Sea                     |

#### Contours (height in meters)

- Standard Contour 105 100 95
- Master Contour
- Spot Height 167.3
- MLW Mean Low Water
- MHW Mean High Water

#### OS Water Network Map - Slice A



#### Order Details

Order Number: 271638395\_1\_1  
Customer Ref: 100419175-001  
National Grid Reference: 332270, 368210  
Slice: A  
Site Area (Ha): 6.82  
Search Buffer (m): 1000

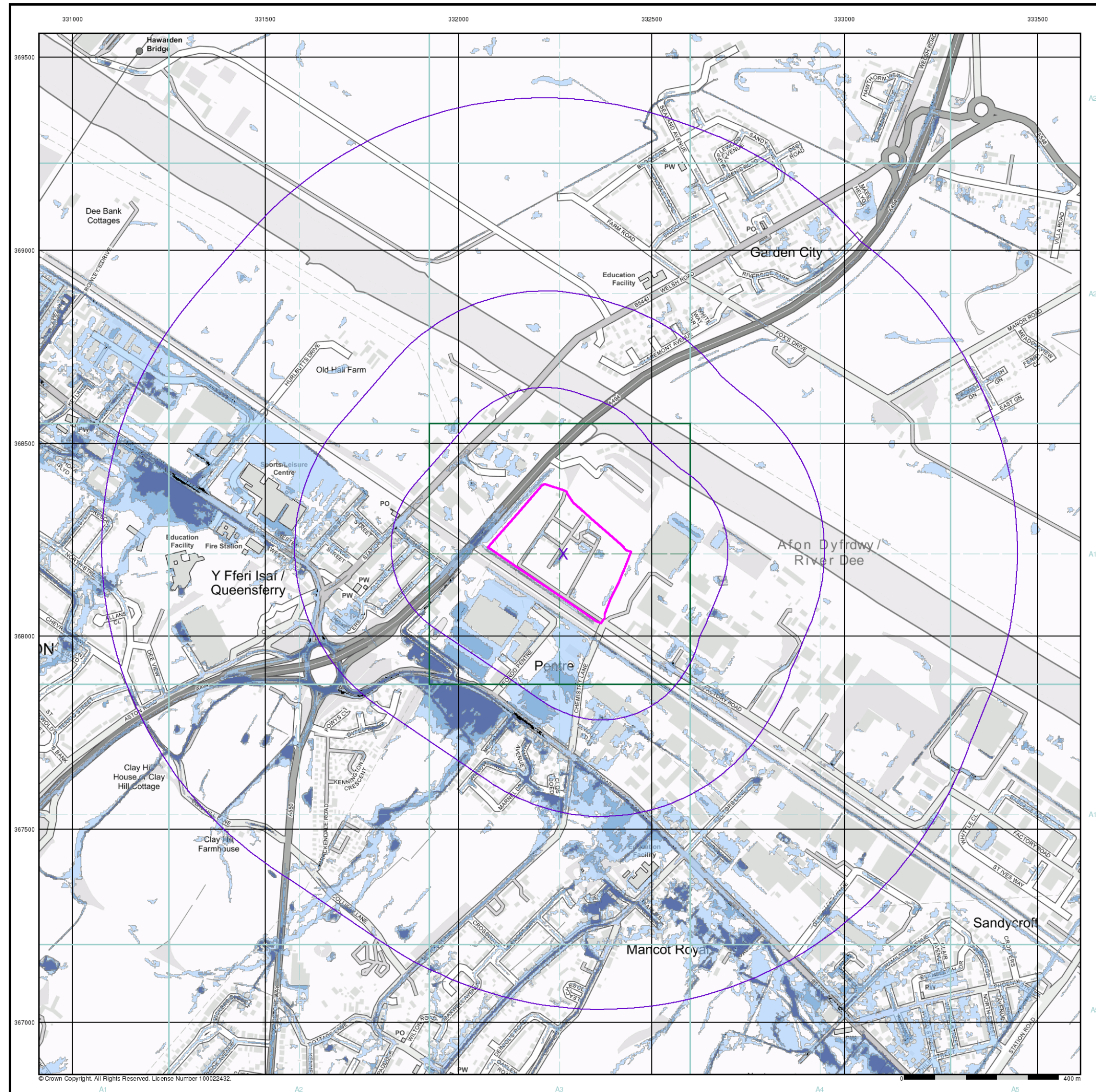
#### Site Details

Site at, Queensferry, Flintshire

**Landmark**  
INFORMATION GROUP



Tel: 0844 844 9952  
Fax: 0844 844 9951  
Web: www.envirocheck.co.uk





**M**  
**M**  
**MOTT**  
**MACDONALD**

## General

-  Specified Site
-  Specified Buffer(s)
-  Bearing Reference Point

### Risk of Flooding from Surface Water

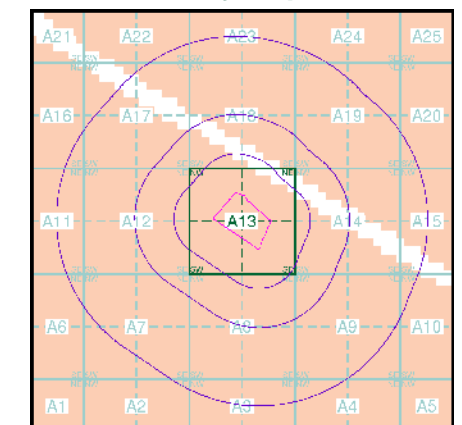
- High - 30 Year Return
- Medium - 100 Year Return
- Low - 1000 Year Return

### Suitability

See the suitability map below

- National to county
- County to town
- Town to street
- Street to parcels of land
- Property

## EA/NRW Suitability Map - Slice A



## Order Details

Order Number: 271638395\_1\_1  
Customer Ref: 100419175-001  
National Grid Reference: 332270, 368210  
Slice: A  
Site Area (Ha): 6.82  
Search Buffer (m): 1000

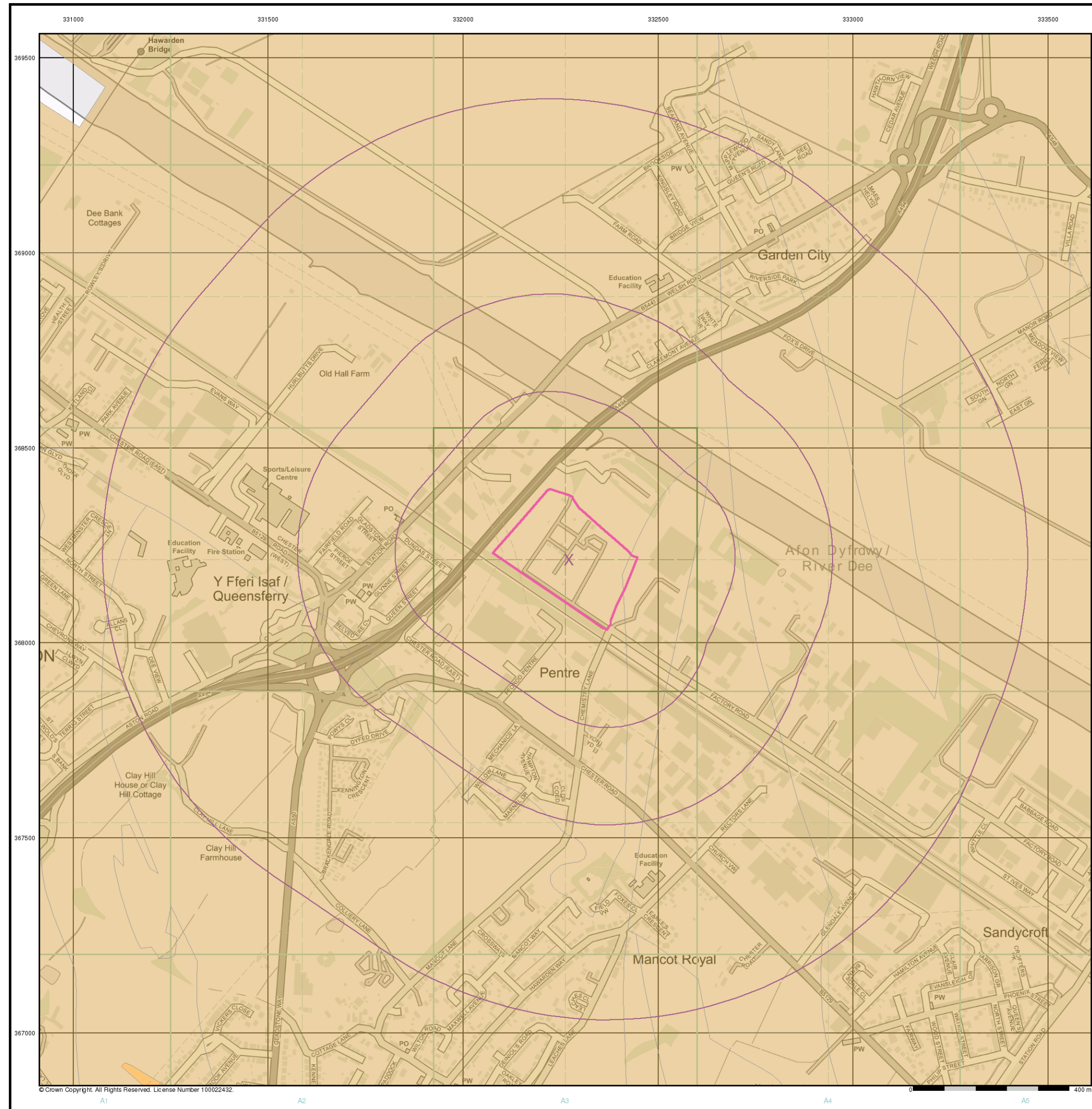
## Site Details

Site at, Queensferry, Flintshire

**Landmark®**  
INFORMATION GROUP

Tel: 0844 844 9952  
Fax: 0844 844 9951  
Web: [www.envirocheck.co.uk](http://www.envirocheck.co.uk)





© Crown Copyright. All Rights Reserved. License Number 100022432.

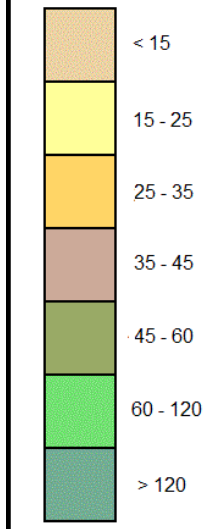
**M**  
**MOTT**  
**MACDONALD**

**General**

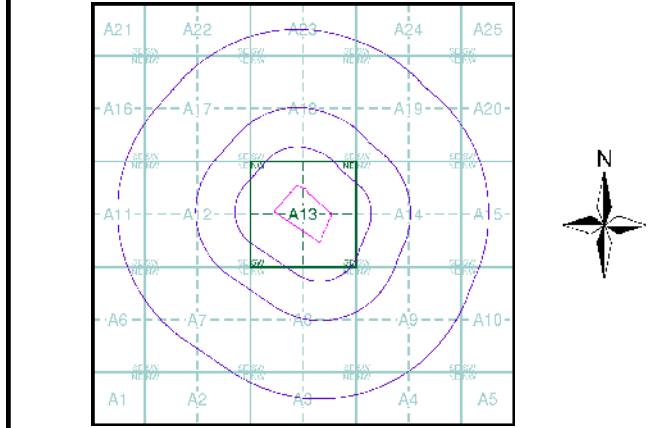
- Specified Site
- Specified Buffer(s)
- Bearing Reference Point

**Estimated Soil Chemistry Arsenic**

Arsenic Concentrations mg/kg



**Estimated Soil Chemistry Arsenic - Slice A**



**Order Details**

Order Details: 271638395\_1\_1  
Customer Ref: 100419175-001  
National Grid Reference: 332270, 368210  
Slice: A  
Site Area (Ha): 6.82  
Search Buffer (m): 1000

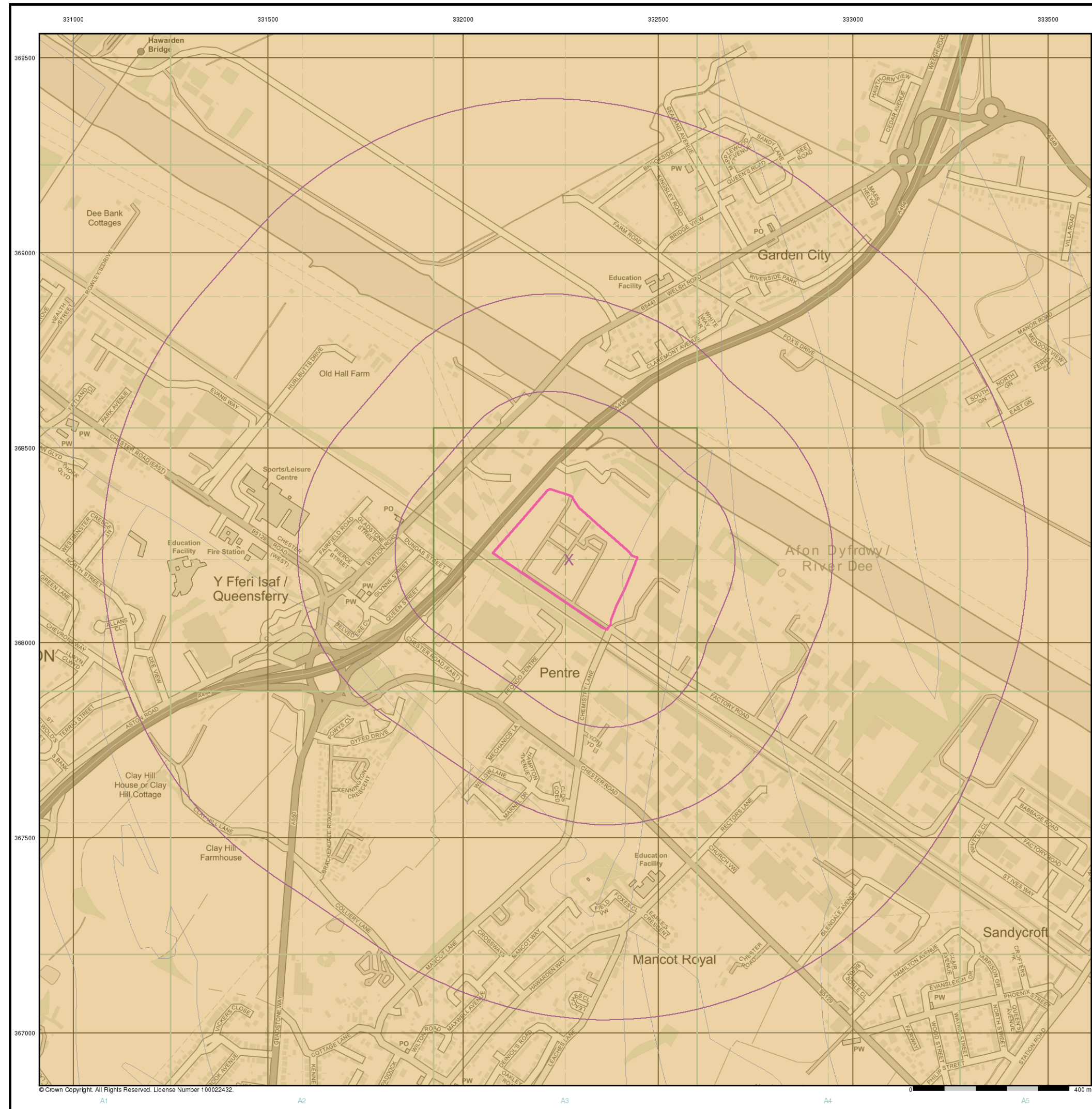
**Site Details**

Site at, Queensferry, Flintshire

**Landmark**  
INFORMATION GROUP

Tel: 0844 844 9952  
Fax: 0844 844 9951  
Web: [www.envirocheck.co.uk](http://www.envirocheck.co.uk)





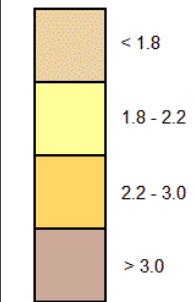
**M**  
**MOTT**  
**MACDONALD**

**General**

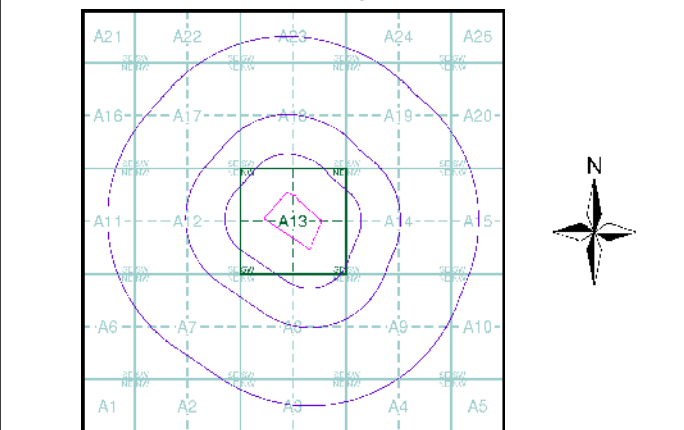
- Specified Site Specified Buffer(s) Bearing Reference Point

**Estimated Soil Chemistry Cadmium**

Cadmium Concentrations mg/kg



**Estimated Soil Chemistry Cadmium - Slice A**



**Order Details**

Order Details: 271638395\_1\_1  
Customer Ref: 100419175-001  
National Grid Reference: 332270, 368210  
Slice: A  
Site Area (Ha): 6.82  
Search Buffer (m): 1000

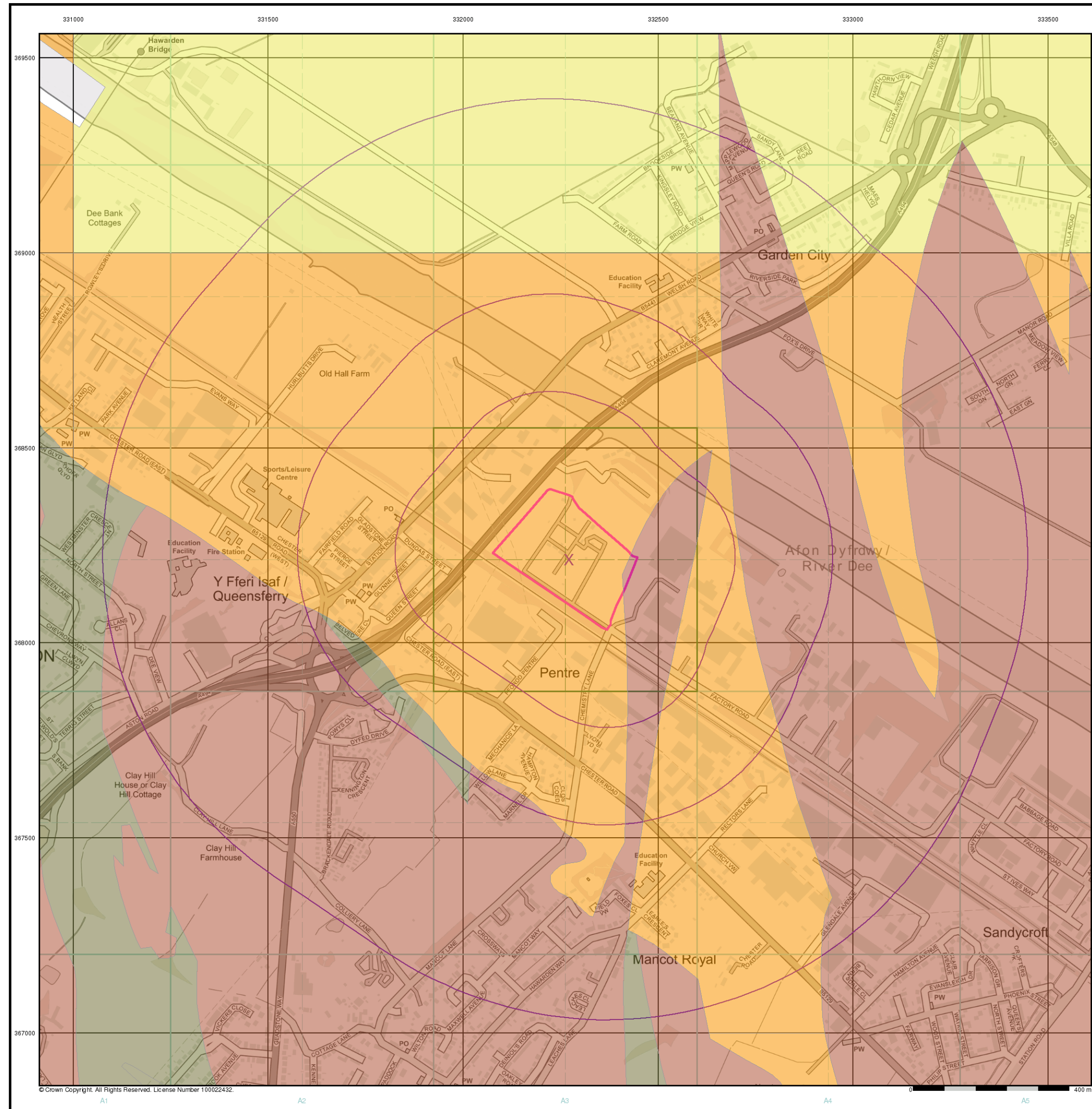
**Site Details**

Site at, Queensferry, Flintshire

**Landmark**  
INFORMATION GROUP

Tel: 0844 844 9952  
Fax: 0844 844 9951  
Web: www.envirocheck.co.uk





© Crown Copyright. All Rights Reserved. License Number 100022432.

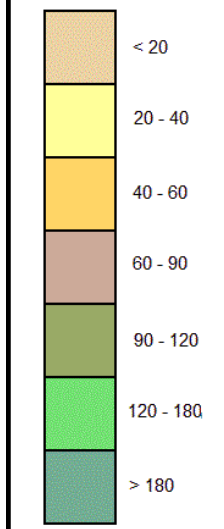
**M**  
**MOTT**  
**MACDONALD**

**General**

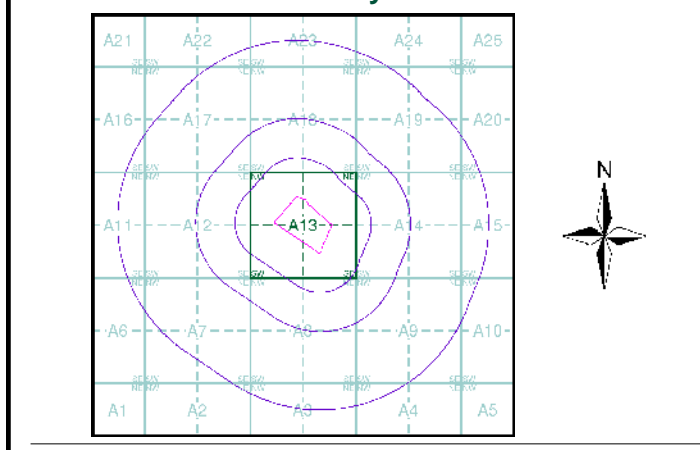
- Specified Site
- Specified Buffer(s)
- Bearing Reference Point

**Estimated Soil Chemistry Chromium**

Chromium Concentrations mg/kg



**Estimated Soil Chemistry Chromium - Slice A**



**Order Details**

Order Details: 271638395\_1\_1  
Customer Ref: 100419175-001  
National Grid Reference: 332270, 368210  
Slice: A  
Site Area (Ha): 6.82  
Search Buffer (m): 1000

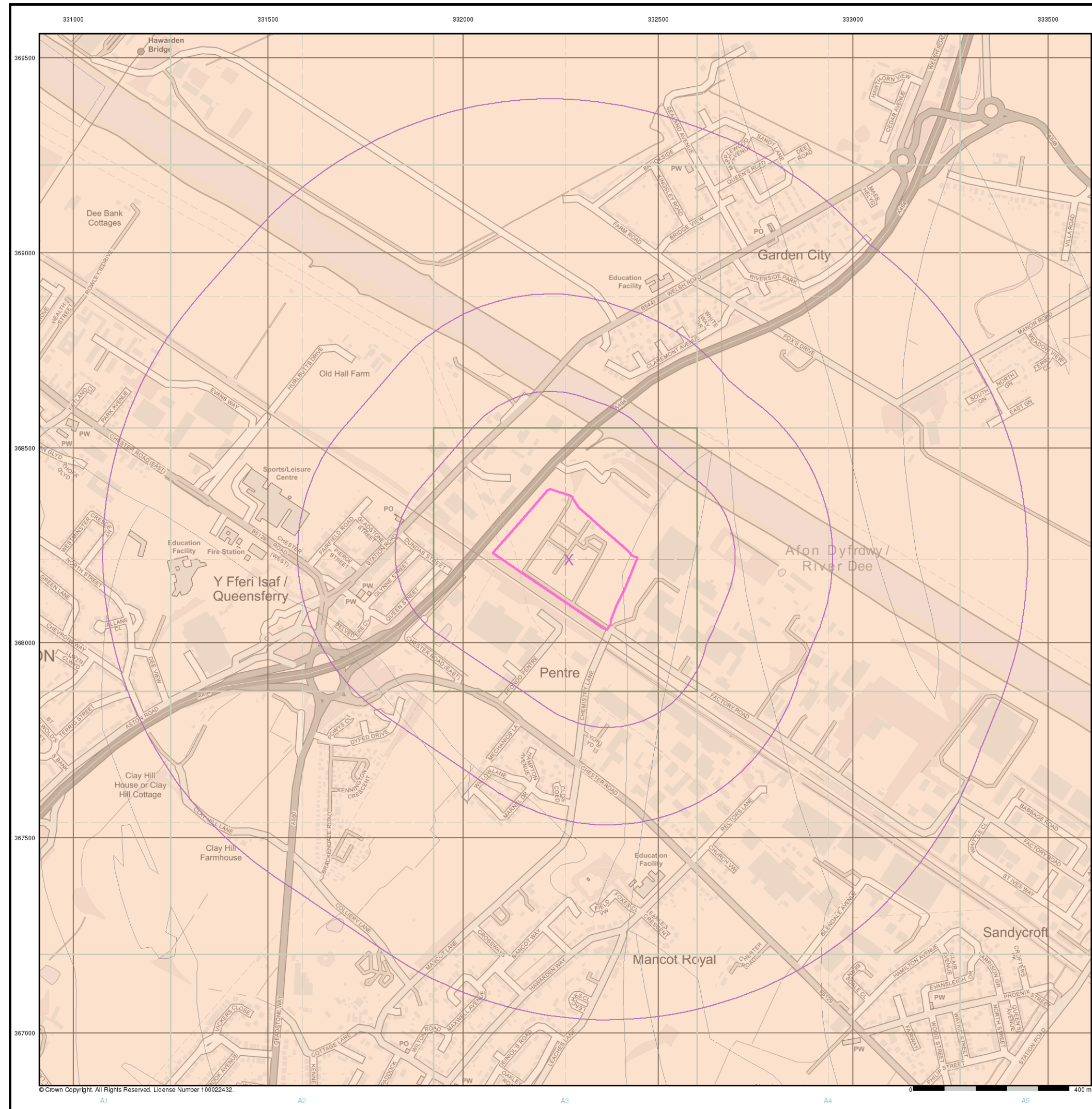
**Site Details**

Site at, Queensferry, Flintshire

**Landmark**  
INFORMATION GROUP

Tel: 0844 844 9952  
Fax: 0844 844 9951  
Web: [www.envirocheck.co.uk](http://www.envirocheck.co.uk)





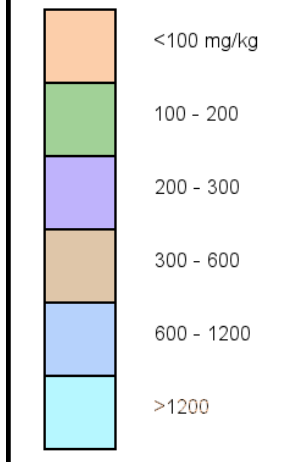
**M**  
**MOTT**  
**MACDONALD**

**General**

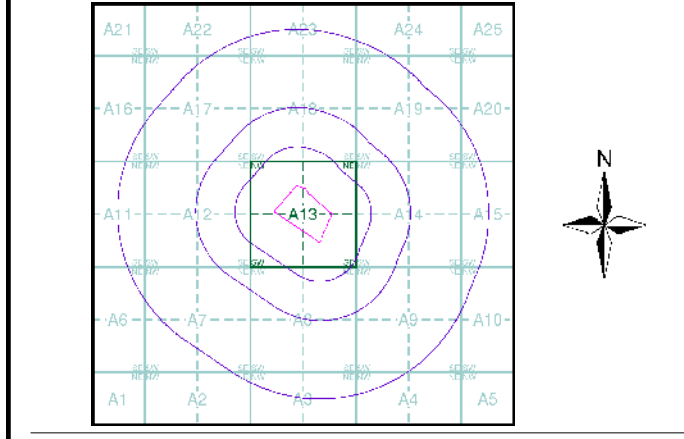
- Specified Site
- Specified Buffer(s)
- Bearing Reference Point

**Estimated Soil Chemistry Lead**

Lead Concentrations mg/kg



**Estimated Soil Chemistry Lead - Slice A**



**Order Details**

Order Details: 271638395\_1\_1  
Customer Ref: 100419175-001  
National Grid Reference: 332270, 368210  
Slice: A  
Site Area (Ha): 6.82  
Search Buffer (m): 1000

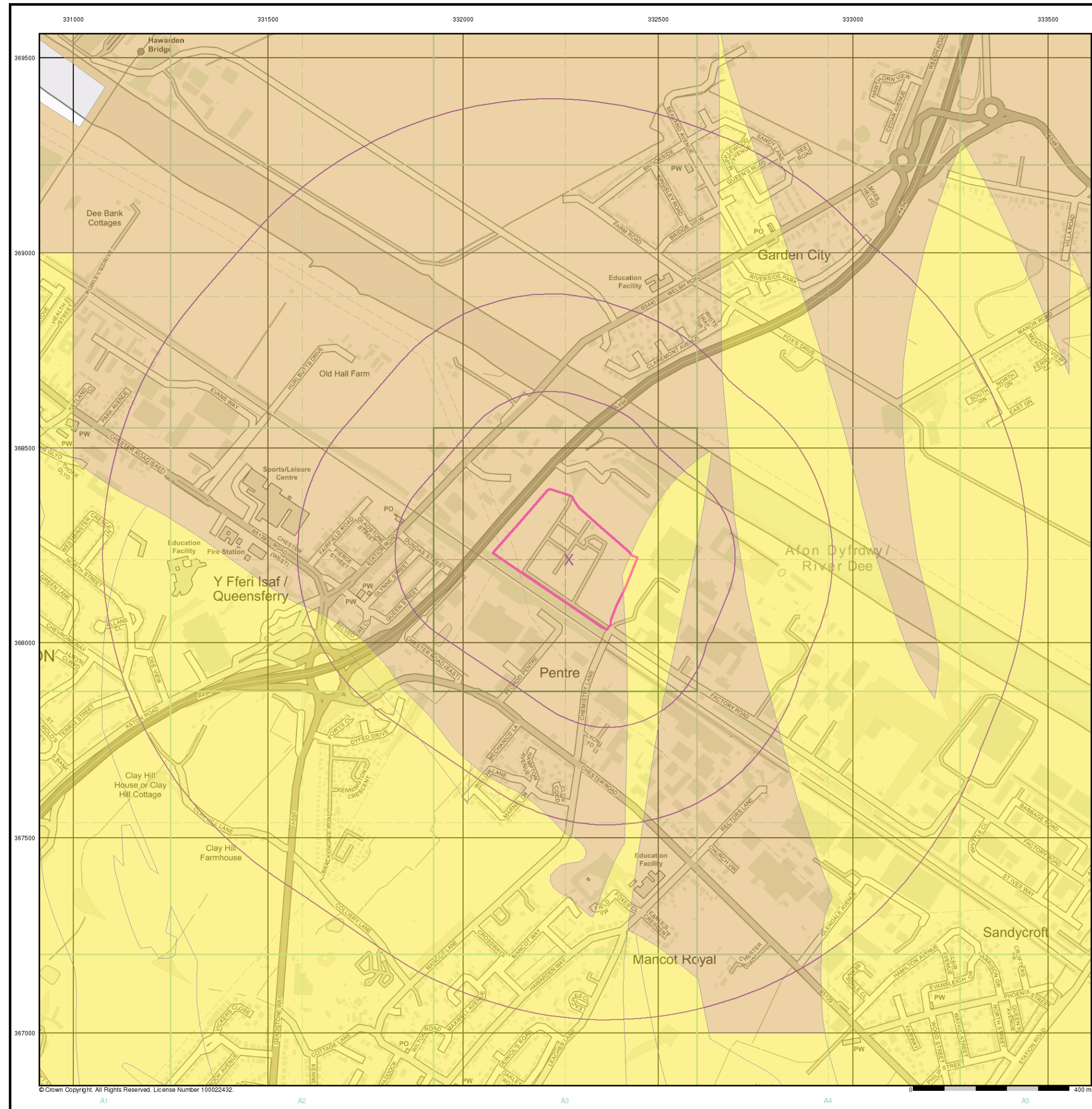
**Site Details**

Site at, Queensferry, Flintshire

**Landmark**  
INFORMATION GROUP

Tel: 0844 844 9952  
Fax: 0844 844 9951  
Web: [www.envirocheck.co.uk](http://www.envirocheck.co.uk)





© Crown Copyright. All Rights Reserved. License Number 100022432.

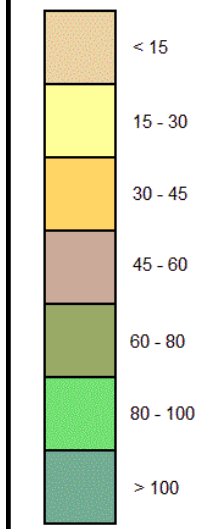
**M**  
**MOTT**  
**MACDONALD**

**General**

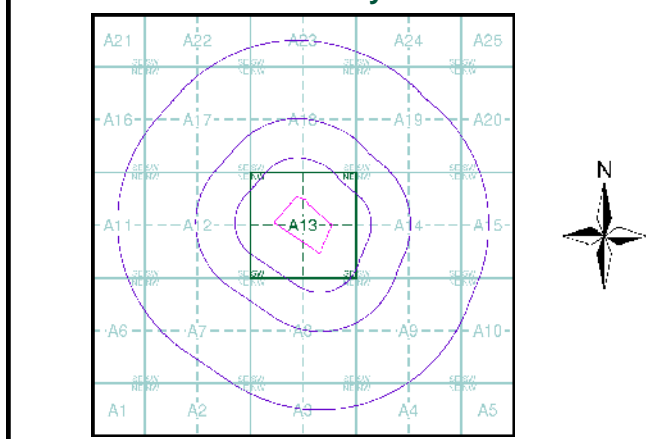
- Specified Site
- Specified Buffer(s)
- Bearing Reference Point

**Estimated Soil Chemistry Nickel**

Nickel Concentrations mg/kg



**Estimated Soil Chemistry Nickel - Slice A**



**Order Details**

Order Details: 271638395\_1\_1  
Customer Ref: 100419175-001  
National Grid Reference: 332270, 368210  
Slice: A  
Site Area (Ha): 6.82  
Search Buffer (m): 1000

**Site Details**

Site at, Queensferry, Flintshire

**Landmark**  
INFORMATION GROUP

Tel: 0844 844 9952  
Fax: 0844 844 9951  
Web: [www.envirocheck.co.uk](http://www.envirocheck.co.uk)



# Historical Mapping Legends

## Ordnance Survey County Series and Ordnance Survey Plan 1:2,500



## Ordnance Survey Plan, Additional SIMs and Supply of Unpublished Survey Information 1:2,500 and 1:1,250



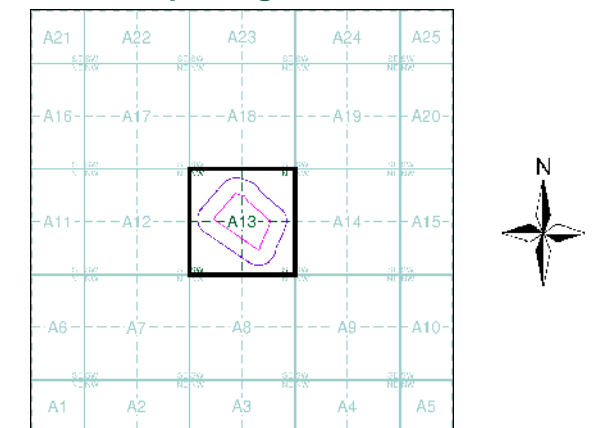
## Large-Scale National Grid Data 1:2,500 and 1:1,250



## MOTT MACDONALD Historical Mapping & Photography included:

Mapping Type	Scale	Date	Pg
Flintshire	1:2,500	1870	2
Flintshire	1:2,500	1899	3
Flintshire	1:2,500	1911	4
Ordnance Survey Plan	1:2,500	1963 - 1964	5
Ordnance Survey Plan	1:2,500	1969 - 1970	6
Supply of Unpublished Survey Information	1:2,500	1975 - 1976	7
Supply of Unpublished Survey Information	1:2,500	1976	8
Ordnance Survey Plan	1:1,250	1980 - 1981	9
Additional SIMs	1:1,250	1984 - 1992	10
Large-Scale National Grid Data	1:1,250	1992	11
Large-Scale National Grid Data	1:1,250	1993 - 1995	12
Large-Scale National Grid Data	1:1,250	1996	13
Large-Scale National Grid Data	1:1,250	1996	14
Historical Aerial Photography	1:2,500	2000	15

## Historical Map - Segment A13

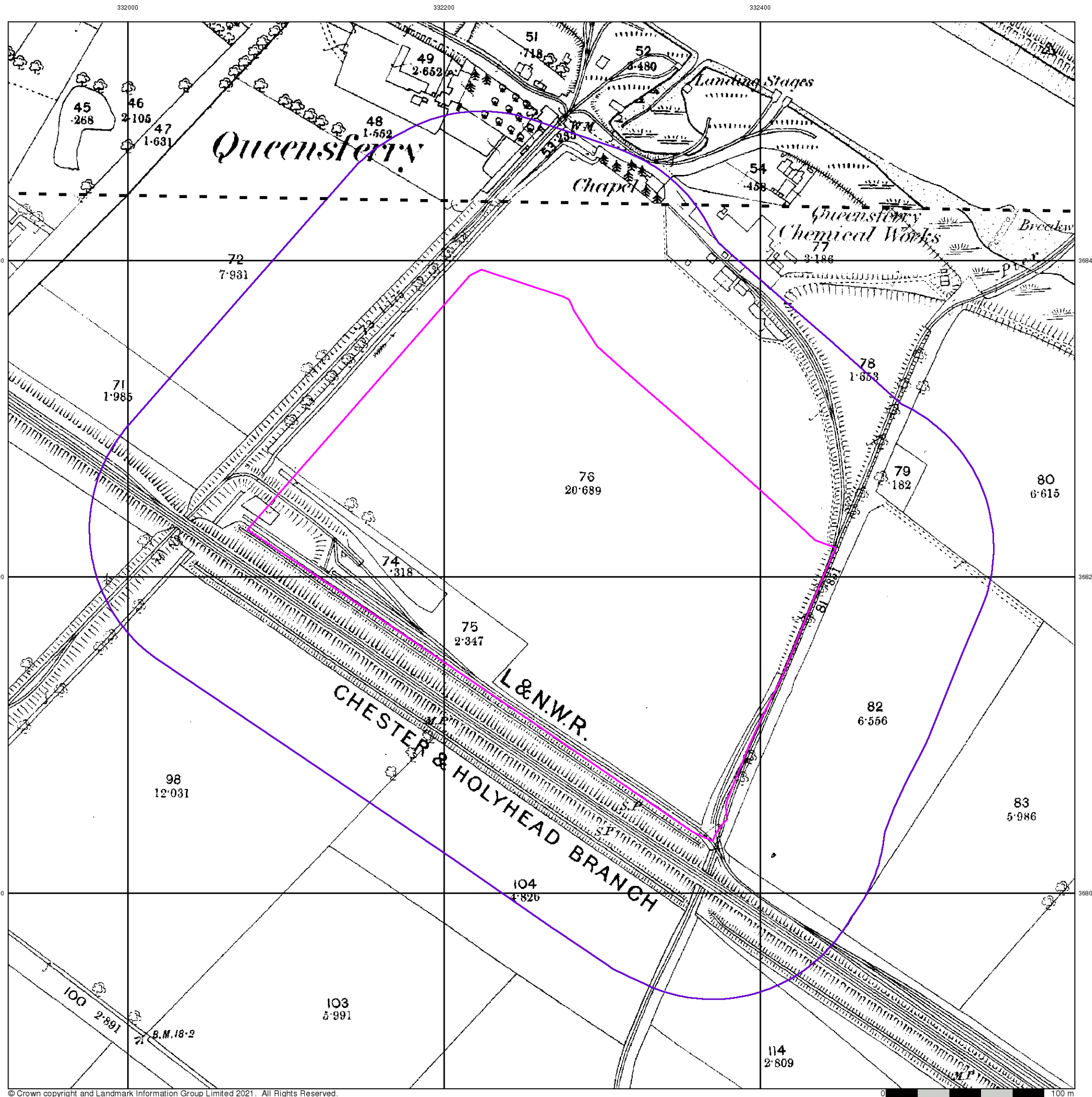


## Order Details

Order Number: 271638395\_1\_1  
Customer Ref: 100419175-001  
National Grid Reference: 332270, 368210  
Slice: A  
Site Area (Ha): 6.82  
Search Buffer (m): 100

## Site Details

Site at, Queensferry, Flintshire



**M**  
**MOTT**  
**MACDONALD**

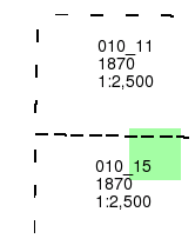
**Flintshire**

**Published 1870**

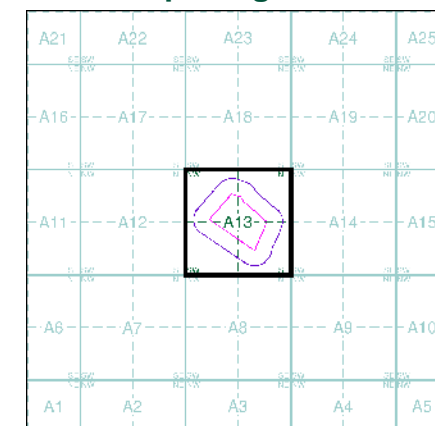
**Source map scale - 1:2,500**

The historical maps shown were reproduced from maps predominantly held at the scale adopted for England, Wales and Scotland in the 1840's. In 1854 the 1:2,500 scale was adopted for mapping urban areas and by 1896 it covered the whole of what were considered to be the cultivated parts of Great Britain. The published date given below is often some years later than the surveyed date. Before 1938, all OS maps were based on the Cassini Projection, with independent surveys of a single county or group of counties, giving rise to significant inaccuracies in outlying areas.

### Map Name(s) and Date(s)



### Historical Map - Segment A13



### Order Details

Order Number: 271638395\_1\_1  
Customer Ref: 100419175-001  
National Grid Reference: 332270, 368210  
Slice: A  
Site Area (Ha): 6.82  
Search Buffer (m): 100

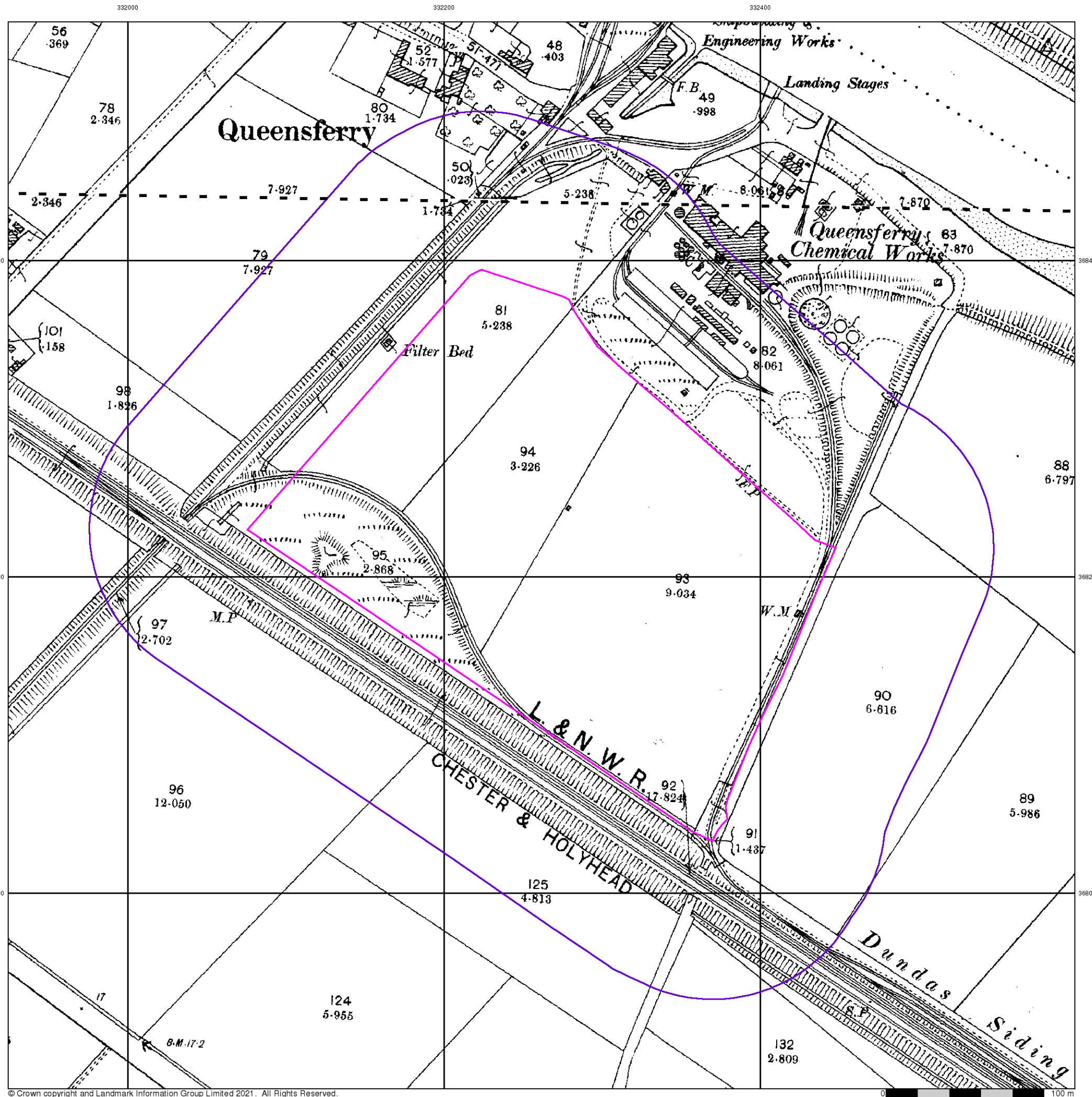
### Site Details

Site at, Queensferry, Flintshire

**Landmark**  
INFORMATION GROUP

Tel: 0844 844 9952  
Fax: 0844 844 9951  
Web: [www.envirocheck.co.uk](http://www.envirocheck.co.uk)





© Crown copyright and Landmark Information Group Limited 2021. All Rights Reserved.

**M**  
**MOTT**  
**MACDONALD**

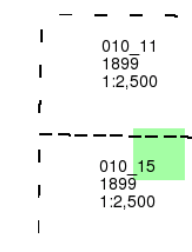
**Flintshire**

**Published 1899**

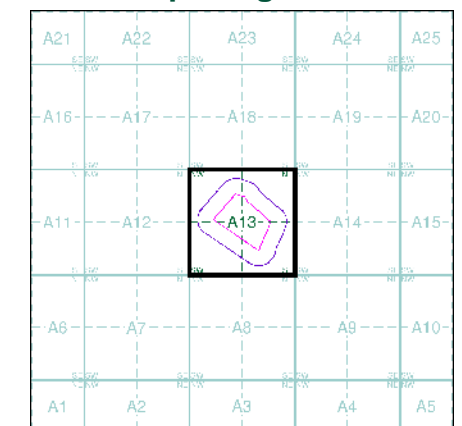
**Source map scale - 1:2,500**

The historical maps shown were reproduced from maps predominantly held at the scale adopted for England, Wales and Scotland in the 1840's. In 1854 the 1:2,500 scale was adopted for mapping urban areas and by 1896 it covered the whole of what were considered to be the cultivated parts of Great Britain. The published date given below is often some years later than the surveyed date. Before 1938, all OS maps were based on the Cassini Projection, with independent surveys of a single county or group of counties, giving rise to significant inaccuracies in outlying areas.

### Map Name(s) and Date(s)



### Historical Map - Segment A13



### Order Details

Order Number: 271638395\_1\_1  
Customer Ref: 100419175-001  
National Grid Reference: 332270, 368210  
Slice: A  
Site Area (Ha): 6.82  
Search Buffer (m): 100

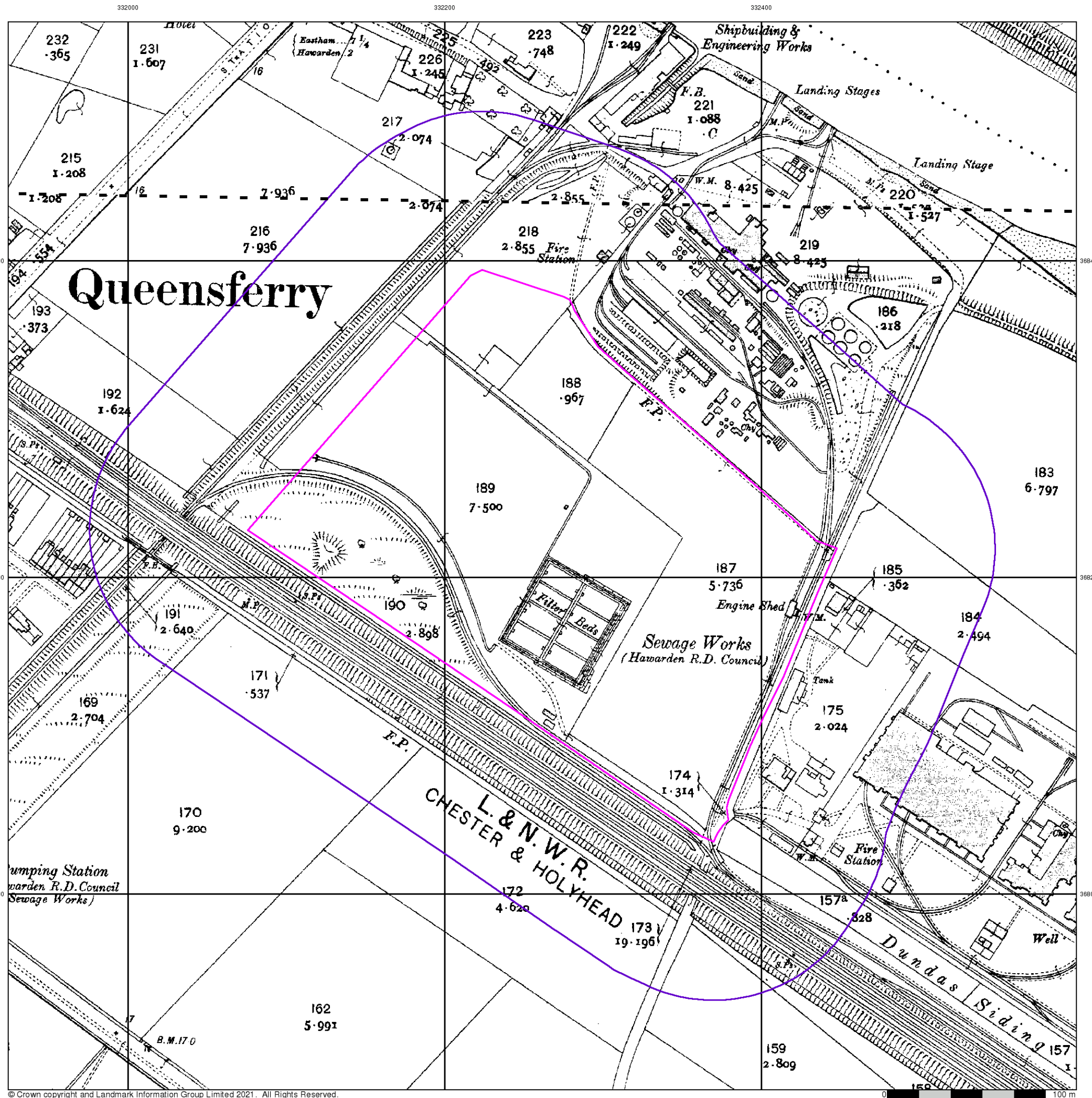
### Site Details

Site at, Queensferry, Flintshire

**Landmark**  
INFORMATION GROUP

Tel: 0844 844 9952  
Fax: 0844 844 9951  
Web: [www.envirocheck.co.uk](http://www.envirocheck.co.uk)





**M**  
**MOTT**  
**MACDONALD**

**Flintshire**

**Published 1911**

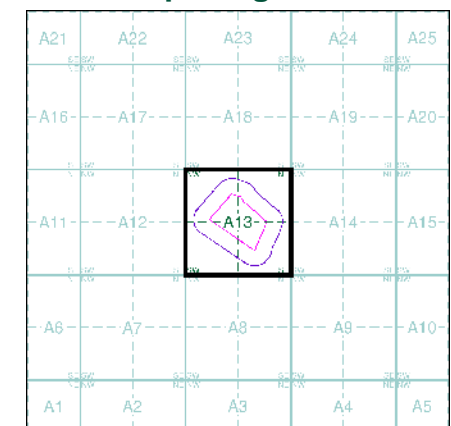
**Source map scale - 1:2,500**

The historical maps shown were reproduced from maps predominantly held at the scale adopted for England, Wales and Scotland in the 1840's. In 1854 the 1:2,500 scale was adopted for mapping urban areas and by 1896 it covered the whole of what were considered to be the cultivated parts of Great Britain. The published date given below is often some years later than the surveyed date. Before 1938, all OS maps were based on the Cassini Projection, with independent surveys of a single county or group of counties, giving rise to significant inaccuracies in outlying areas.

### Map Name(s) and Date(s)

010_11
1911
1:2,500
010_15
1911
1:2,500

### Historical Map - Segment A13



### Order Details

Order Number: 271638395\_1\_1  
Customer Ref: 100419175-001  
National Grid Reference: 332270, 368210  
Slice: A  
Site Area (Ha): 6.82  
Search Buffer (m): 100

### Site Details

Site at, Queensferry, Flintshire

**Landmark**  
INFORMATION GROUP

Tel: 0844 844 9952  
Fax: 0844 844 9951  
Web: [www.envirocheck.co.uk](http://www.envirocheck.co.uk)



M  
M  
MOTT  
MACDONALD

## Ordnance Survey Plan

Published 1963 - 1964

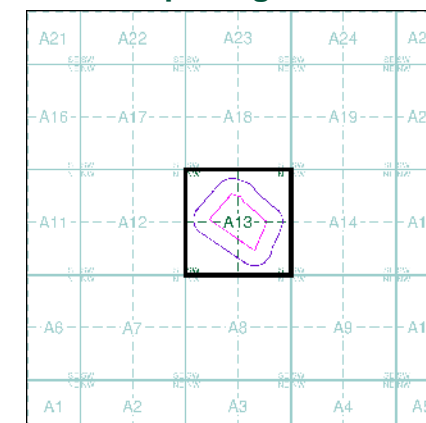
Source map scale - 1:2,500

The historical maps shown were reproduced from maps predominantly held at the scale adopted for England, Wales and Scotland in the 1840's. In 1854 the 1:2,500 scale was adopted for mapping urban areas and by 1896 it covered the whole of what were considered to be the cultivated parts of Great Britain. The published date given below is often some years later than the surveyed date. Before 1938, all OS maps were based on the Cassini Projection, with independent surveys of a single county or group of counties, giving rise to significant inaccuracies in outlying areas.

### Map Name(s) and Date(s)

SJ3168 1964 12,500	SJ3268 1964 12,500
SJ3167 1963 12,500	SJ3267 1963 12,500

### Historical Map - Segment A13



### Order Details

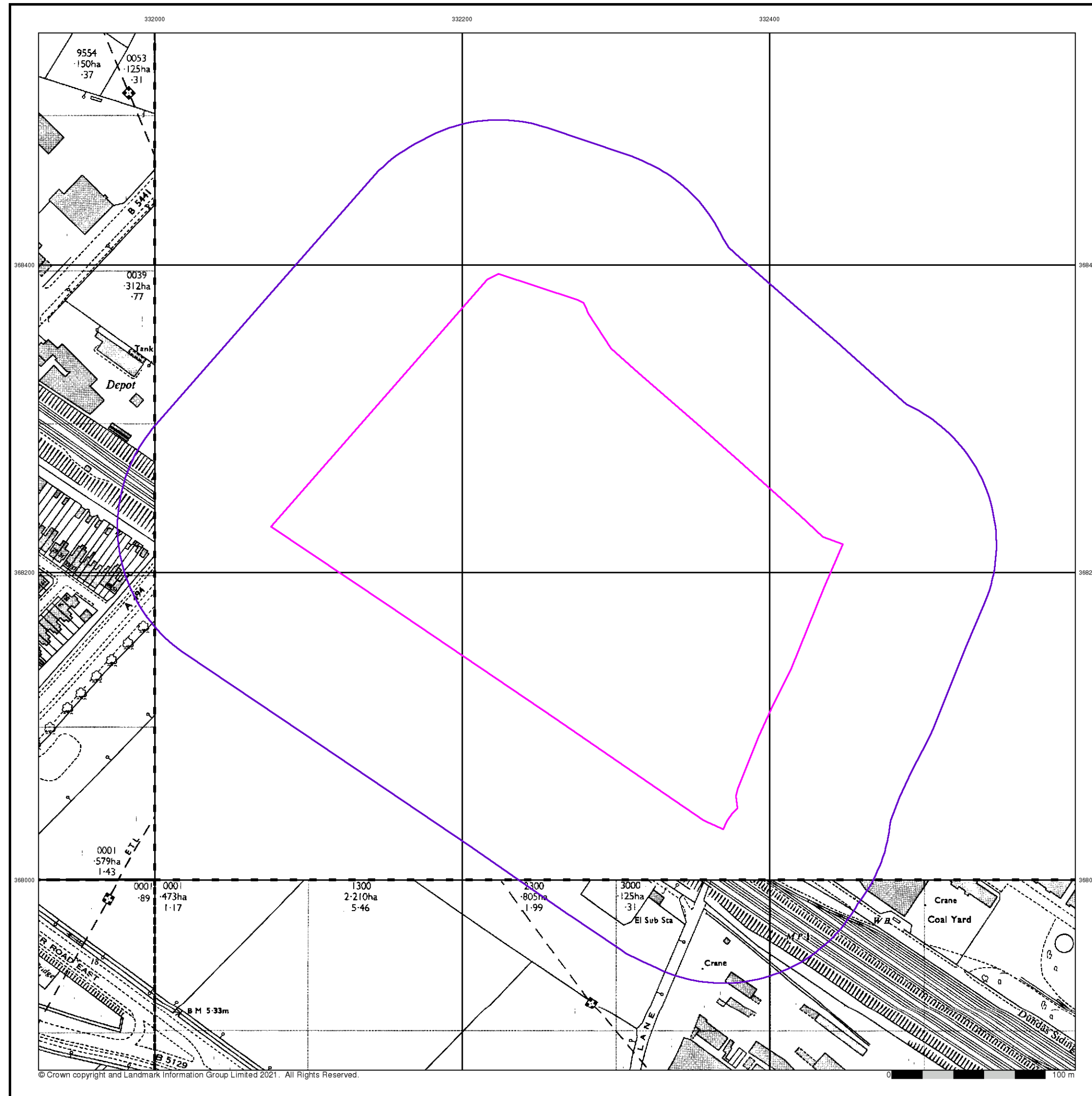
Order Number: 271638395\_1\_1  
Customer Ref: 100419175-001  
National Grid Reference: 332270, 368210  
Slice: A  
Site Area (Ha): 6.82  
Search Buffer (m): 100

### Site Details

Site at, Queensferry, Flintshire

Landmark  
INFORMATION GROUP

Tel: 0844 844 9952  
Fax: 0844 844 9951  
Web: www.envirocheck.co.uk



# M

# M

**MOTT  
MACDONALD**

## Ordnance Survey Plan

**Published 1969 - 1970**

**Source map scale - 1:2,500**

The historical maps shown were reproduced from maps predominantly held at the scale adopted for England, Wales and Scotland in the 1840's. In 1854 the 1:2,500 scale was adopted for mapping urban areas and by 1896 it covered the whole of what were considered to be the cultivated parts of Great Britain. The published date given below is often some years later than the surveyed date. Before 1938, all OS maps were based on the Cassini Projection, with independent surveys of a single county or group of counties, giving rise to significant inaccuracies in outlying areas.

### Map Name(s) and Date(s)

SJ3168 1970 12,500	
SJ3167 1969 12,500	SJ3267 1970 12,500

### Historical Map - Segment A13

N

### Order Details

Order Number:	271638395_1_1
Customer Ref:	100419175-001
National Grid Reference:	332270, 368210
Slice:	A
Site Area (Ha):	6.82
Search Buffer (m):	100

### Site Details

Site at, Queensferry, Flintshire

## Landmark

INFORMATION GROUP

Tel: 0844 844 9952  
Fax: 0844 844 9951  
Web: [www.envirocheck.co.uk](http://www.envirocheck.co.uk)

A Landmark Information Group Service v50.0 14-Jan-2021 Page 6 of 15



M  
M  
MOTT  
MACDONALD

## Supply of Unpublished Survey Information

Published 1975 - 1976

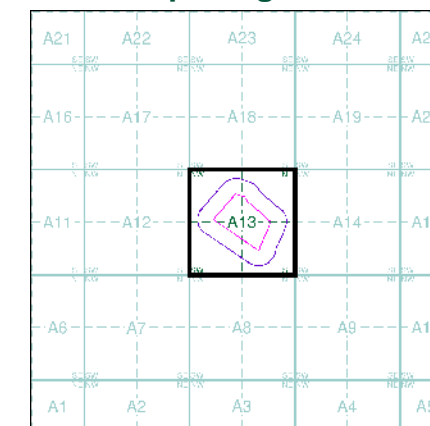
Source map scale - 1:2,500

SUSI maps (Supply of Unpublished Survey Information) were produced between 1972 and 1977, mainly for internal use at Ordnance Survey. These were more of a 'work-in-progress' plan as they showed updates of individual areas on a map. These maps were unpublished, and they do not represent a single moment in time. They were produced at both 1:2,500 and 1:1,250 scales.

### Map Name(s) and Date(s)

SJ3168 1976 12,500	SJ3268 1975 12,500
SJ3167 1976 12,500	SJ3267 1976 12,500

### Historical Map - Segment A13



### Order Details

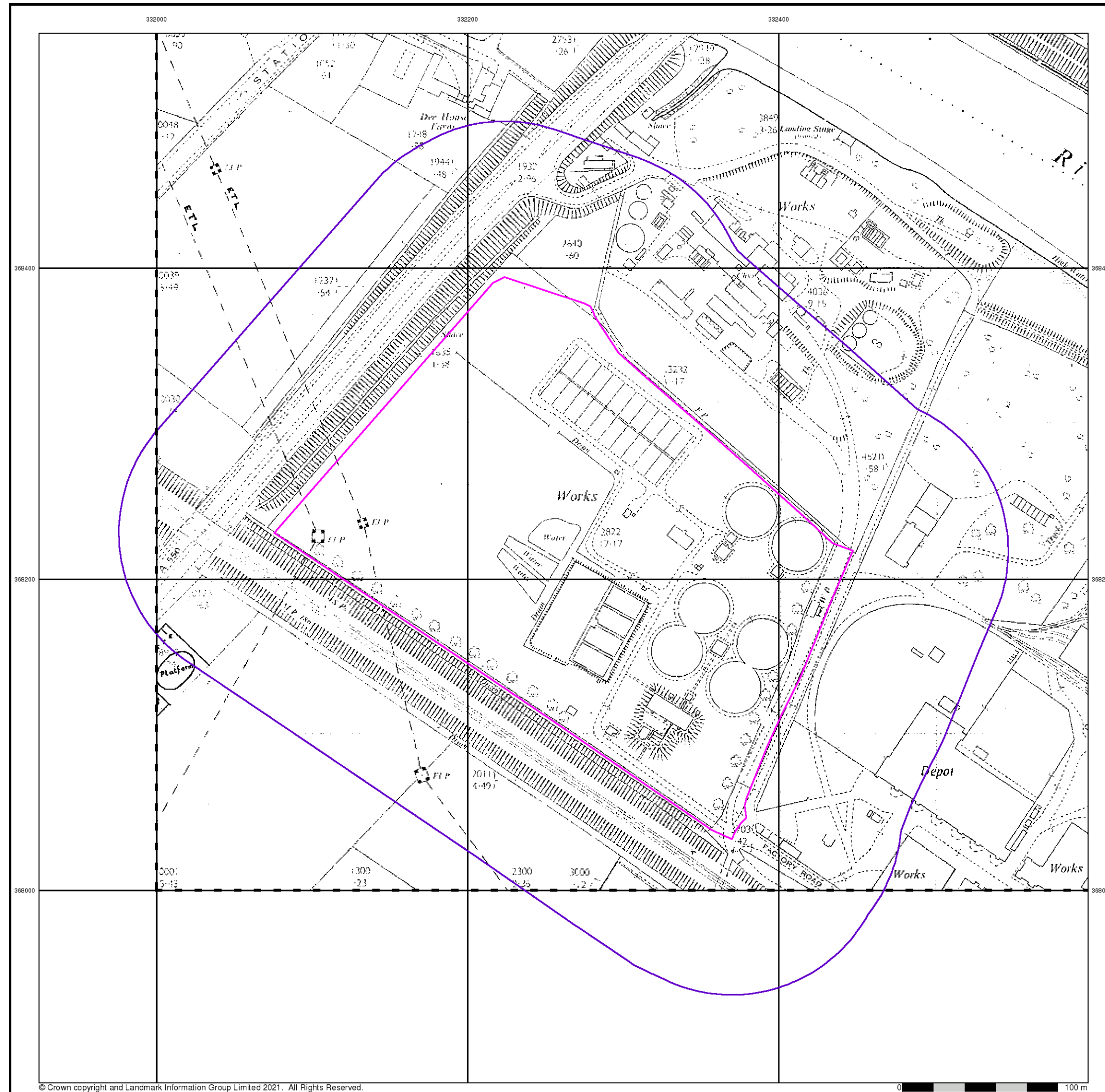
Order Number: 271638395\_1\_1  
Customer Ref: 100419175-001  
National Grid Reference: 332270, 368210  
Slice: A  
Site Area (Ha): 6.82  
Search Buffer (m): 100

### Site Details

Site at, Queensferry, Flintshire

Landmark  
INFORMATION GROUP

Tel: 0844 844 9952  
Fax: 0844 844 9951  
Web: www.envirocheck.co.uk



**M**  
**M**

MOTT  
MACDONALD

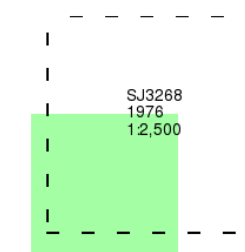
## Supply of Unpublished Survey Information

Published 1976

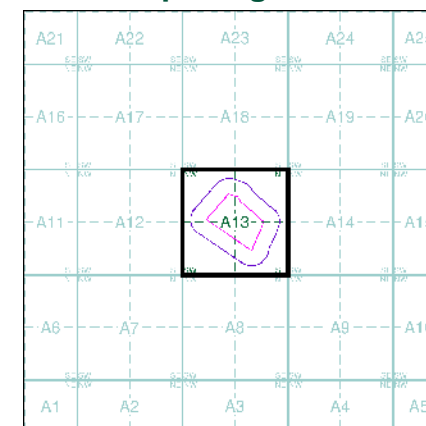
Source map scale - 1:2,500

SUSI maps (Supply of Unpublished Survey Information) were produced between 1972 and 1977, mainly for internal use at Ordnance Survey. These were more of a 'work-in-progress' plan as they showed updates of individual areas on a map. These maps were unpublished, and they do not represent a single moment in time. They were produced at both 1:2,500 and 1:1,250 scales.

### Map Name(s) and Date(s)



### Historical Map - Segment A13



### Order Details

Order Number: 271638395\_1\_1  
Customer Ref: 100419175-001  
National Grid Reference: 332270, 368210  
Slice: A  
Site Area (Ha): 6.82  
Search Buffer (m): 100

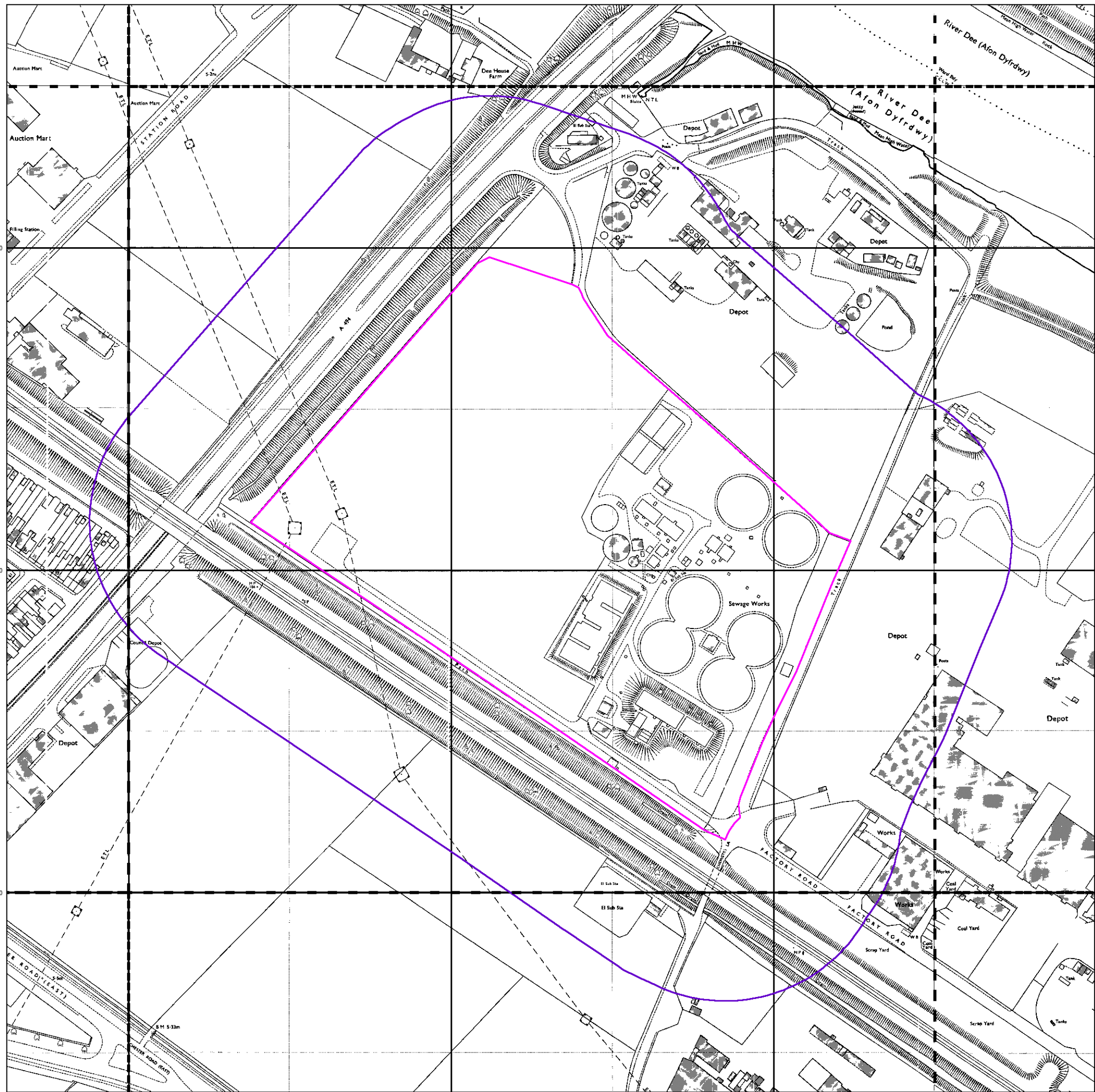
### Site Details

Site at, Queensferry, Flintshire

**Landmark**  
INFORMATION GROUP

Tel: 0844 844 9952  
Fax: 0844 844 9951  
Web: [www.envirocheck.co.uk](http://www.envirocheck.co.uk)





© Crown copyright and Landmark Information Group Limited 2021. All Rights Reserved.

M  
M  
MOTT  
MACDONALD

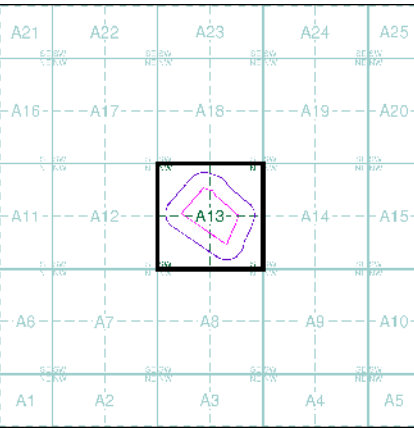
Ordnance Survey Plan  
Published 1980 - 1981  
Source map scale - 1:1,250

The historical maps shown were reproduced from maps predominantly held at the scale adopted for England, Wales and Scotland in the 1840's. In 1854 the 1:2,500 scale was adopted for mapping urban areas and by 1896 it covered the whole of what were considered to be the cultivated parts of Great Britain. The published date given below is often some years later than the surveyed date. Before 1938, all OS maps were based on the Cassini Projection, with independent surveys of a single county or group of counties, giving rise to significant inaccuracies in outlying areas.

Map Name(s) and Date(s)

SJ3168NE	SJ3268NW	SJ3268NE
1980	1980	1980
1:1,250	1:1,250	1:1,250
SJ3168SE	SJ3268SW	SJ3268SE
1980	1980	1980
1:1,250	1:1,250	1:1,250
SJ3167NE	SJ3267NW	SJ3267NE
1980	1981	1981
1:1,250	1:1,250	1:1,250

Historical Map - Segment A13



Order Details

Order Number: 271638395\_1\_1  
Customer Ref: 100419175-001  
National Grid Reference: 332270, 368210  
Slice: A  
Site Area (Ha): 6.82  
Search Buffer (m): 100

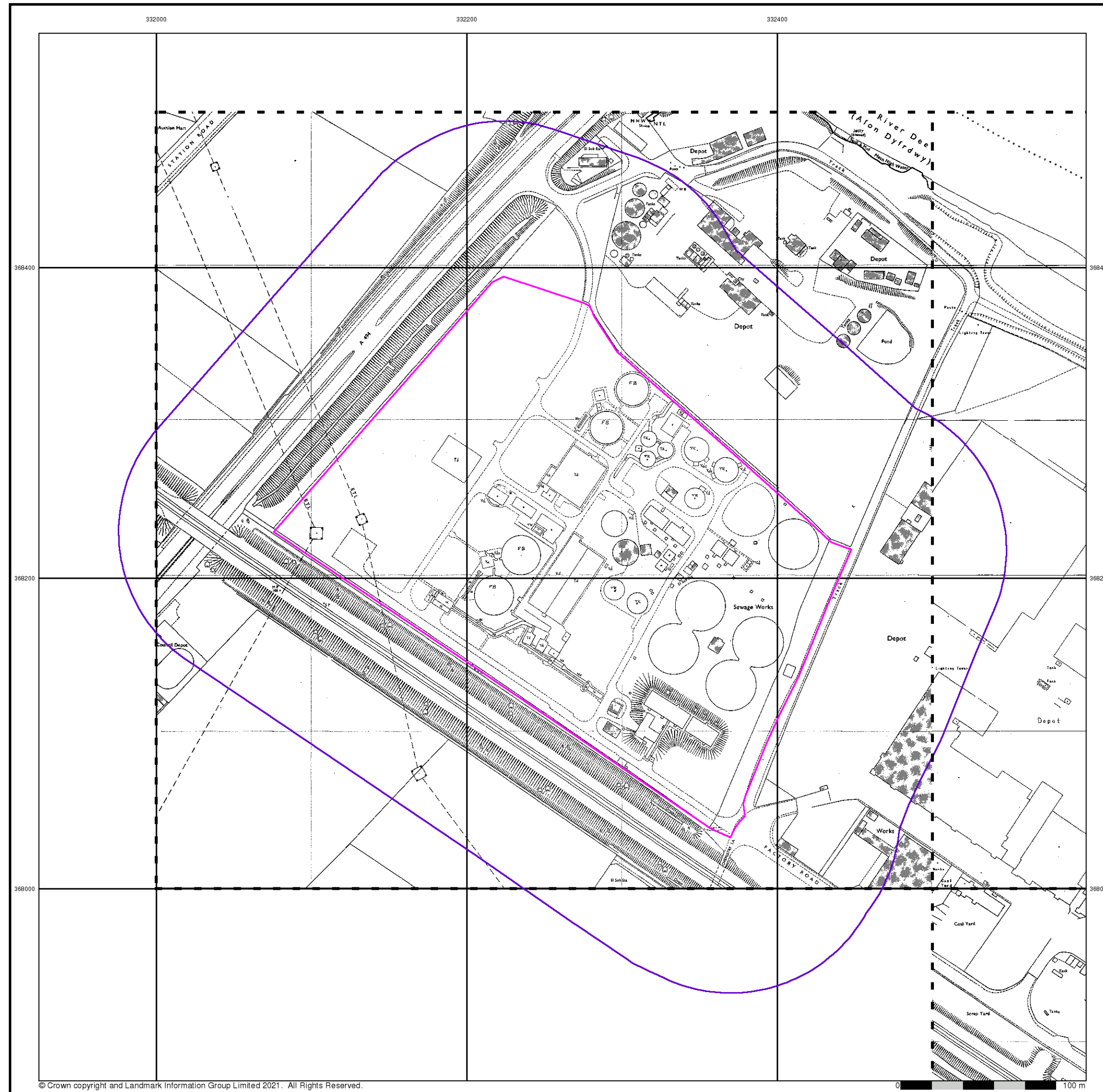
Site Details

Site at, Queensferry, Flintshire

Landmark  
INFORMATION GROUP

Tel: 0844 844 9952  
Fax: 0844 844 9951  
Web: www.envirocheck.co.uk





**M**  
**M**

MOTT  
MACDONALD

**Additional SIMs**

**Published 1984 - 1992**

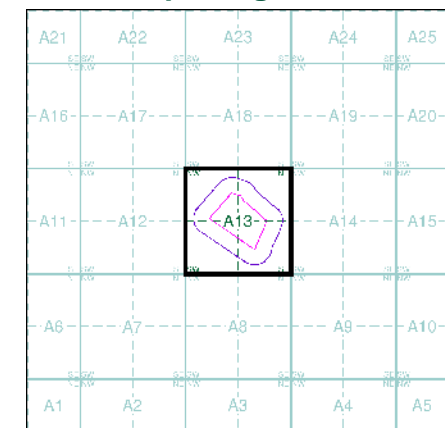
**Source map scale - 1:1,250**

The SIM cards (Ordnance Survey's 'Survey of Information on Microfilm') are further, minor editions of mapping which were produced and published in between the main editions as an area was updated. They date from 1947 to 1994, and contain detailed information on buildings, roads and land-use. These maps were produced at both 1:2,500 and 1:1,250 scales.

**Map Name(s) and Date(s)**

SJ3268SW	SJ3268SE
1984	1992
1:1,250	1:1,250
	SJ3267NE
	1984
	1:1,250

**Historical Map - Segment A13**



**Order Details**

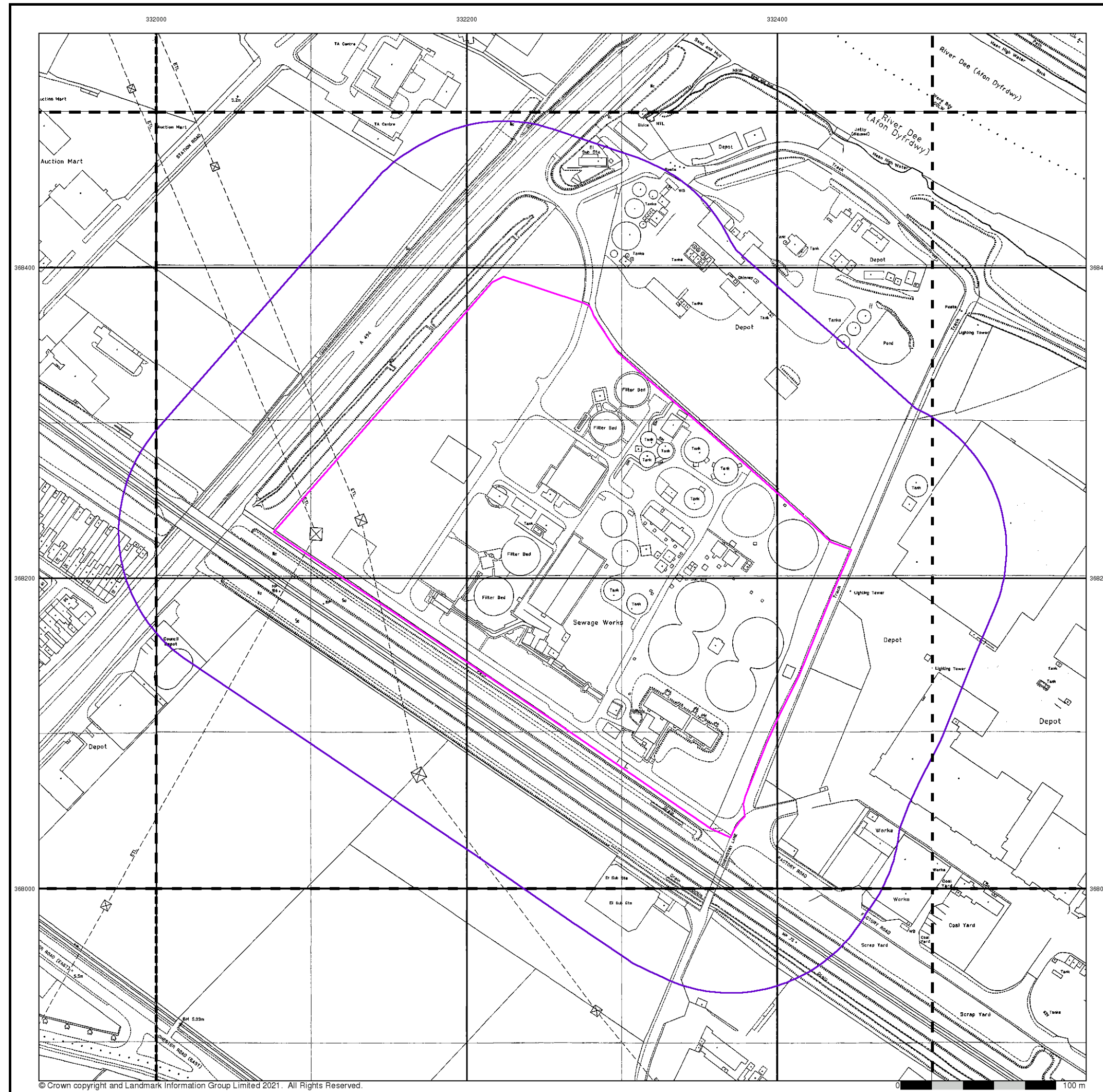
Order Number: 271638395\_1\_1  
Customer Ref: 100419175-001  
National Grid Reference: 332270, 368210  
Slice: A  
Site Area (Ha): 6.82  
Search Buffer (m): 100

**Site Details**

Site at, Queensferry, Flintshire

**Landmark**  
INFORMATION GROUP

Tel: 0844 844 9952  
Fax: 0844 844 9951  
Web: www.envirocheck.co.uk



# M

# M

MOTT  
MACDONALD

## Large-Scale National Grid Data

Published 1992

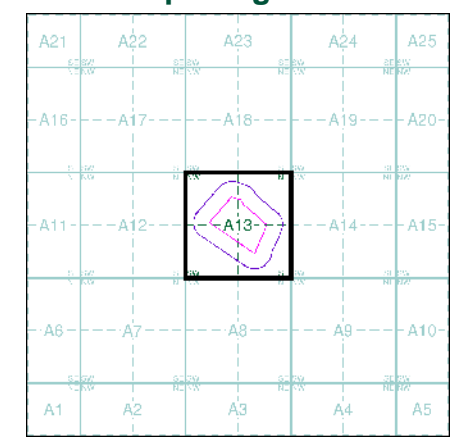
Source map scale - 1:1,250

'Large Scale National Grid Data' superseded SIM cards (Ordnance Survey's 'Survey of Information on Microfilm') in 1992, and continued to be produced until 1999. These maps were the fore-runners of digital mapping and so provide detailed information on houses and roads, but tend to show less topographic features such as vegetation. These maps were produced at both 1:2,500 and 1:1,250 scales.

### Map Name(s) and Date(s)

SJ3168NE	SJ3268NW	SJ3268NE
1992	1992	1992
1:1,250	1:1,250	1:1,250
SJ3168SE	SJ3268SW	SJ3268SE
1992	1992	1992
1:1,250	1:1,250	1:1,250
SJ3167NE	SJ3267NW	SJ3267NE
1992	1992	1992
1:1,250	1:1,250	1:1,250

### Historical Map - Segment A13



**Order Details**

Order Number: 271638395\_1\_1  
Customer Ref: 100419175-001  
National Grid Reference: 332270, 368210  
Slice: A  
Site Area (Ha): 6.82  
Search Buffer (m): 100

**Site Details**

Site at, Queensferry, Flintshire







M  
M  
MOTT  
MACDONALD

## Large-Scale National Grid Data

Published 1996

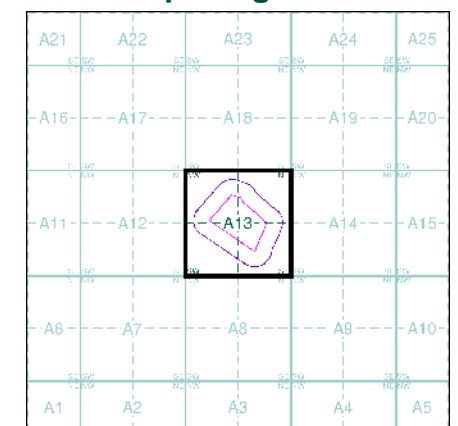
Source map scale - 1:1,250

'Large Scale National Grid Data' superseded SIM cards (Ordnance Survey's 'Survey of Information on Microfilm') in 1992, and continued to be produced until 1999. These maps were the fore-runners of digital mapping and so provide detailed information on houses and roads, but tend to show less topographic features such as vegetation. These maps were produced at both 1:2,500 and 1:1,250 scales.

### Map Name(s) and Date(s)

SJ3168SE	1996	1:1,250
SJ3167NE		

### Historical Map - Segment A13



### Order Details

Order Number: 271638395\_1\_1  
Customer Ref: 100419175-001  
National Grid Reference: 332270, 368210  
Slice: A  
Site Area (Ha): 6.82  
Search Buffer (m): 100

### Site Details

Site at, Queensferry, Flintshire

Landmark  
INFORMATION GROUP

Tel: 0844 844 9952  
Fax: 0844 844 9951  
Web: www.envirocheck.co.uk

M  
M  
MOTT  
MACDONALD

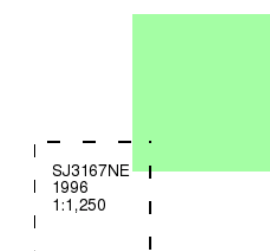
## Large-Scale National Grid Data

Published 1996

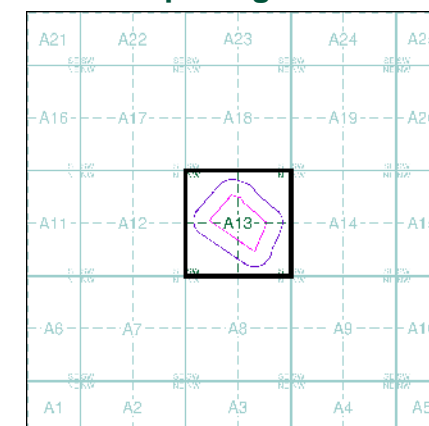
Source map scale - 1:1,250

'Large Scale National Grid Data' superseded SIM cards (Ordnance Survey's 'Survey of Information on Microfilm') in 1992, and continued to be produced until 1999. These maps were the fore-runners of digital mapping and so provide detailed information on houses and roads, but tend to show less topographic features such as vegetation. These maps were produced at both 1:2,500 and 1:1,250 scales.

### Map Name(s) and Date(s)



### Historical Map - Segment A13



### Order Details

Order Number: 271638395\_1\_1  
Customer Ref: 100419175-001  
National Grid Reference: 332270, 368210  
Slice: A  
Site Area (Ha): 6.82  
Search Buffer (m): 100

### Site Details

Site at, Queensferry, Flintshire

**Landmark**  
INFORMATION GROUP

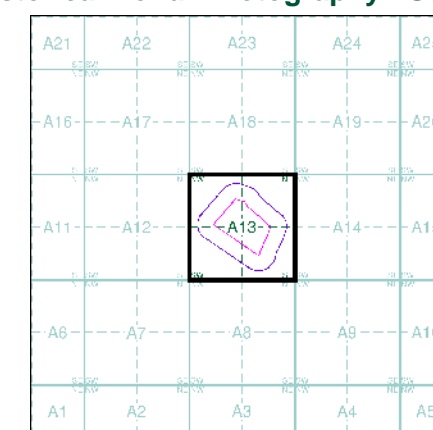
Tel: 0844 844 9952  
Fax: 0844 844 9951  
Web: www.envirocheck.co.uk



**M**  
**M**  
**MOTT**  
**MACDONALD**  
**Historical Aerial Photography**  
**Published 2000**

This aerial photography was produced by Getmapping, these vertical aerial photographs provide a seamless, full colour survey of the whole of Great Britain

**Historical Aerial Photography - Segment A13**



**Order Details**

Order Number: 271638395\_1\_1  
Customer Ref: 100419175-001  
National Grid Reference: 332270, 368210  
Slice: A  
Site Area (Ha): 6.82  
Search Buffer (m): 100

**Site Details**

Site at, Queensferry, Flintshire

**Landmark**  
INFORMATION GROUP

Tel: 0844 844 9952  
Fax: 0844 844 9951  
Web: [www.envirocheck.co.uk](http://www.envirocheck.co.uk)



# Historical Mapping Legends

## Ordnance Survey County Series 1:10,560

	Gravel Pit		Sand Pit		Other Pits
	Quarry		Shingle		Orchard
	Osiers		Reeds		Marsh
	Mixed Wood		Deciduous		Brushwood
	Fir		Furze		Rough Pasture
	Arrow denotes flow of water		Trigonometrical Station		
	Site of Antiquities		Bench Mark		
	Pump, Guide Post, Signal Post		Well, Spring, Boundary Post		
	•285 Surface Level				
	Sketched Contour		Instrumental Contour		
	Main Roads		Minor Roads		
	Sunken Road		Raised Road		
	Road over Railway		Railway over River		
	Railway over Road		Level Crossing		
	Road over River or Canal		Road over Stream		
	Road over Stream				
	County Boundary (Geographical)				
	County & Civil Parish Boundary				
	Administrative County & Civil Parish Boundary				
	County Borough Boundary (England)				
	County Burgh Boundary (Scotland)				
	Rural District Boundary				
	Civil Parish Boundary				

## Ordnance Survey Plan 1:10,000

	Chalk Pit, Clay Pit or Quarry		Gravel Pit
	Sand Pit		Disused Pit or Quarry
	Refuse or Slag Heap		Lake, Loch or Pond
	Dunes		Boulders
	Coniferous Trees		Non-Coniferous Trees
	Orchard		Scrub
	Bracken		Heath
	Marsh		Reeds
	Building		Glasshouse
	Sloping Masonry		Pylon
	Cutting		Embankment
	Road Under		Road Over
	Level Crossing		Foot Bridge
	Standard Gauge Multiple Track		Standard Gauge Single Track
	Siding, Tramway or Mineral Line		Narrow Gauge
	Geographical County		Administrative County, County Borough or County of City
	Municipal Borough, Urban or Rural District, Burgh or District Council		Borough, Burgh or County Constituency
	Civil Parish		
	BP, BS Boundary Post or Stone		Police Station
	Church		Post Office
	Club House		Public Convenience
	Fire Engine Station		Public House
	Foot Bridge		Signal Box
	Fountain		Spring
	Guide Post		Telephone Call Box
	Mile Post		Telephone Call Post
	Mile Stone		Well

## 1:10,000 Raster Mapping

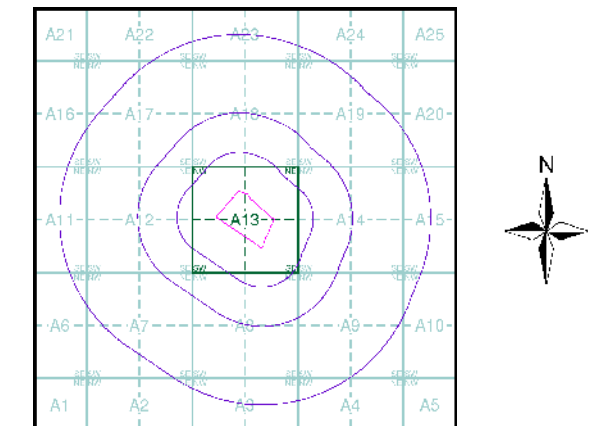
	Gravel Pit		Refuse tip or slag heap
	Rock		Rock (scattered)
	Boulders		Boulders (scattered)
	Shingle		Mud
	Sand		Sand Pit
	Slopes		Top of cliff
	General detail		Underground detail
	Overhead detail		Narrow gauge railway
	Multi-track railway		Single track railway
	County boundary (England only)		Civil, parish or community boundary
	District, Unitary, Metropolitan, London Borough boundary		Constituency boundary
	Area of wooded vegetation		Non-coniferous trees
	Non-coniferous trees (scattered)		Coniferous trees
	Coniferous trees (scattered)		Positioned tree
	Orchard		Coppice or Osiers
	Rough Grassland		Heath
	Scrub		Marsh, Salt Marsh or Reeds
	Water feature		Flow arrows
	Mean high water (springs)		Mean low water (springs)
	Telephone line (where shown)		Electricity transmission line (with poles)
	Bench mark (where shown)		Triangulation station
	Point feature (e.g. Guide Post or Mile Stone)		Pylon, flare stack or lighting tower
	Site of (antiquity)		Glasshouse
	General Building		Important Building

M  
MOTT  
MACDONALD

## Historical Mapping & Photography included:

Mapping Type	Scale	Date	Pg
Flintshire	1:10,560	1871	2
Flintshire	1:10,560	1900	3
Cheshire	1:10,560	1900	4
Flintshire	1:10,560	1913	5
Cheshire	1:10,560	1914	6
Flintshire	1:10,560	1938	7
Flintshire	1:10,560	1954	8
Ordnance Survey Plan	1:10,000	1963	9
Ordnance Survey Plan	1:10,000	1967	10
Ordnance Survey Plan	1:10,000	1969	11
Ordnance Survey Plan	1:10,000	1978	12
Ordnance Survey Plan	1:10,000	1992	13
10K Raster Mapping	1:10,000	2000	14
10K Raster Mapping	1:10,000	2006	15
VectorMap Local	1:10,000	2020	16

## Historical Map - Slice A



## Order Details

Order Number: 271638395\_1\_1  
Customer Ref: 100419175-001  
National Grid Reference: 332270, 368210  
Slice: A  
Site Area (Ha): 6.82  
Search Buffer (m): 1000

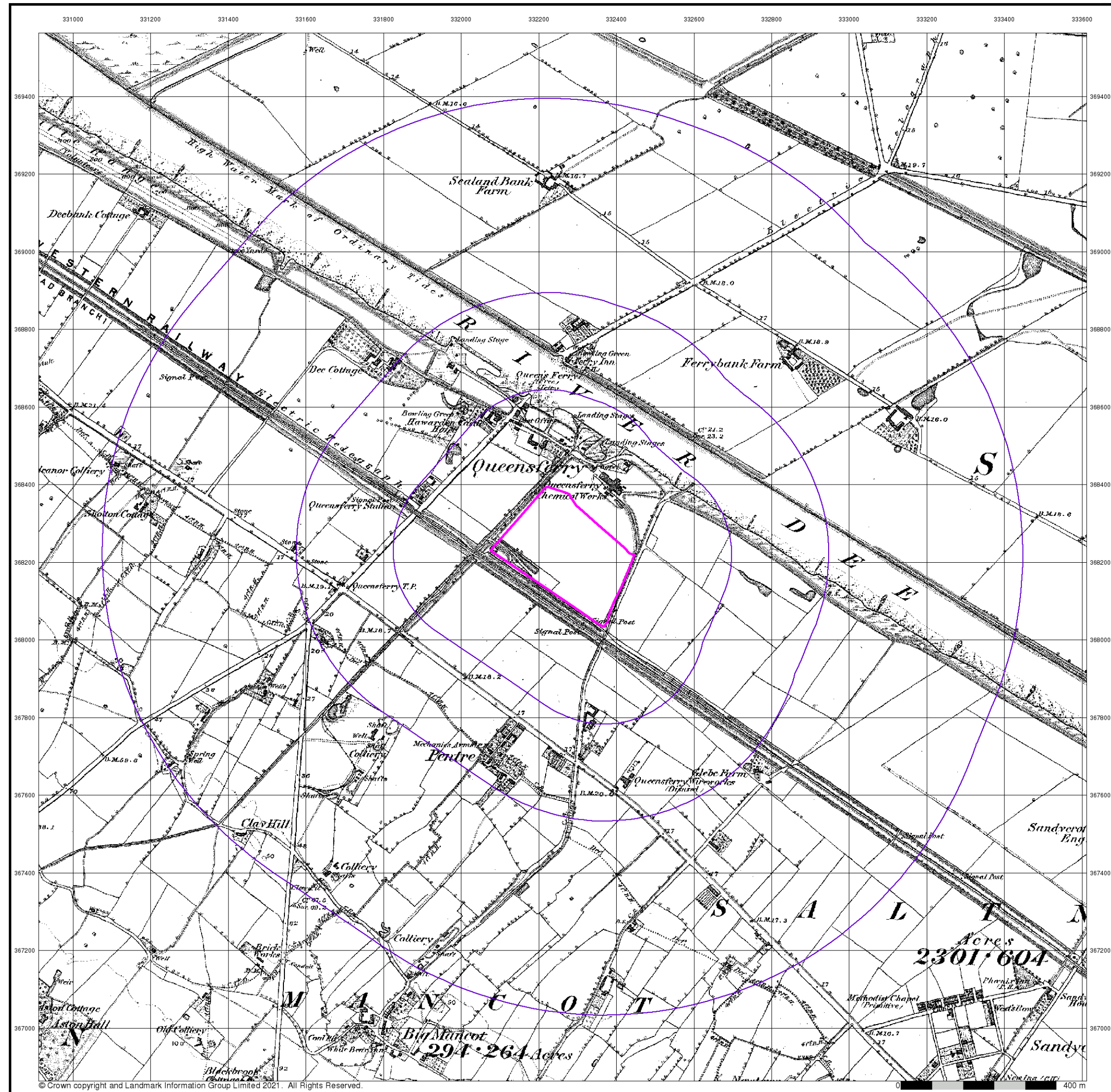
## Site Details

Site at, Queensferry, Flintshire

Landmark  
INFORMATION GROUP

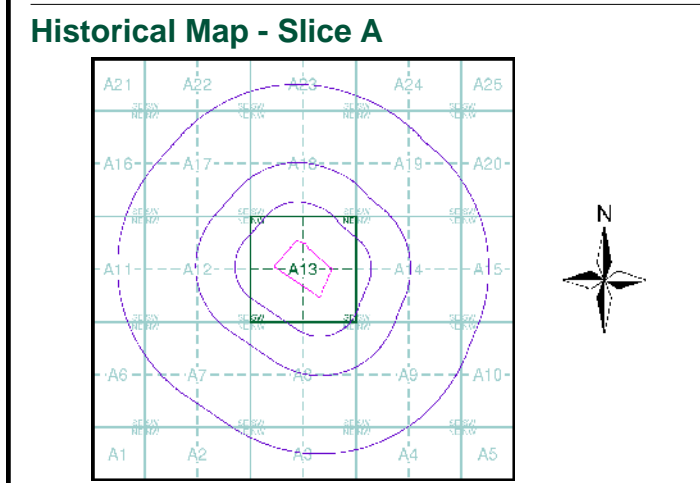
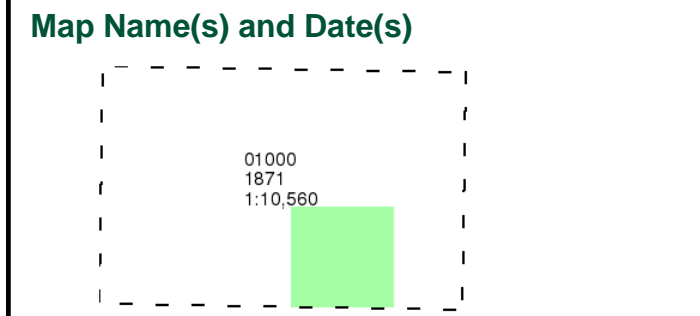
Tel: 0844 844 9952  
Fax: 0844 844 9951  
Web: www.envirocheck.co.uk





**M**  
**MOTT**  
**MACDONALD**  
**Flintshire**  
**Published 1871**  
**Source map scale - 1:10,560**

The historical maps shown were reproduced from maps predominantly held at the scale adopted for England, Wales and Scotland in the 1840's. In 1854 the 1:2,500 scale was adopted for mapping urban areas; these maps were used to update the 1:10,560 maps. The published date given therefore is often some years later than the surveyed date. Before 1938, all OS maps were based on the Cassini Projection, with independent surveys of a single county or group of counties, giving rise to significant inaccuracies in outlying areas. In the late 1940's, a Provisional Edition was produced, which updated the 1:10,560 mapping from a number of sources. The maps appear unfinished - with all military camps and other strategic sites removed. These maps were initially overprinted with the National Grid. In 1970, the first 1:10,000 maps were produced using the Transverse Mercator Projection. The revision process continued until recently, with new editions appearing every 10 years or so for urban areas.

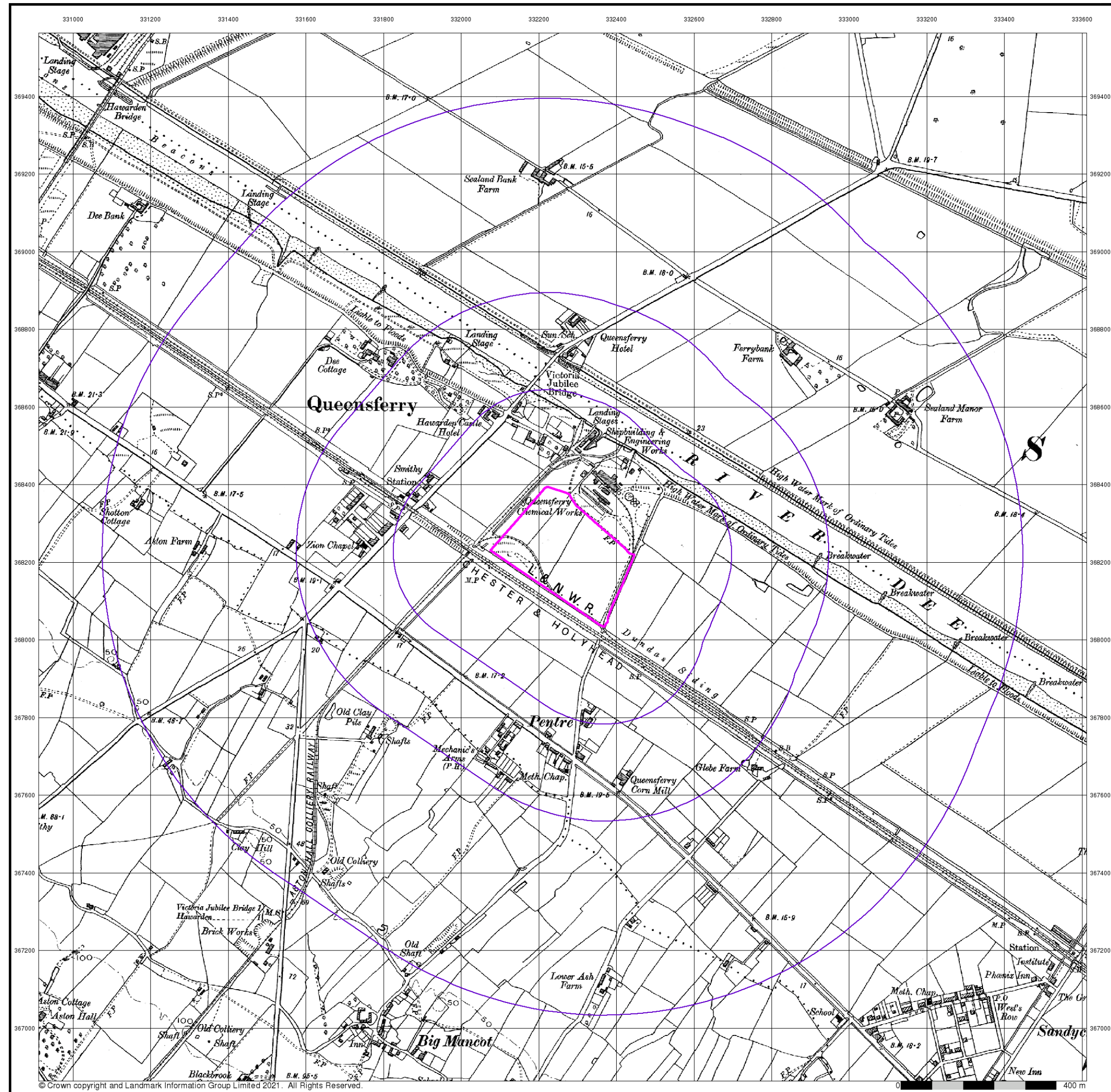


**Order Details**  
Order Number: 271638395\_1\_1  
Customer Ref: 100419175-001  
National Grid Reference: 332270, 368210  
Slice: A  
Site Area (Ha): 6.82  
Search Buffer (m): 1000

**Site Details**  
Site at, Queensferry, Flintshire

**Landmark**  
INFORMATION GROUP  
Tel: 0844 844 9952  
Fax: 0844 844 9951  
Web: www.envirocheck.co.uk





**M**  
**MOTT**

**MACDONALD**


**Flintshire**

**Published 1900**

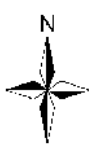
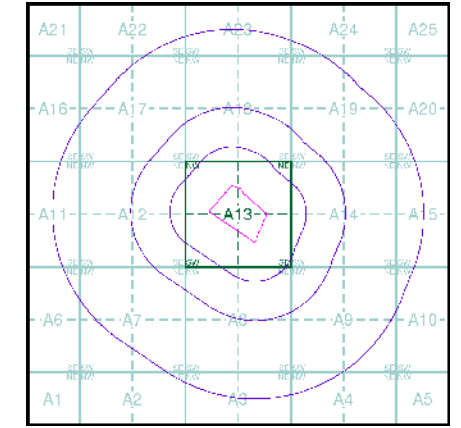
**Source map scale - 1:10,560**

The historical maps shown were reproduced from maps predominantly held at the scale adopted for England, Wales and Scotland in the 1840's. In 1854 the 1:2,500 scale was adopted for mapping urban areas; these maps were used to update the 1:10,560 maps. The published date given therefore is often some years later than the surveyed date. Before 1938, all OS maps were based on the Cassini Projection, with independent surveys of a single county or group of counties, giving rise to significant inaccuracies in outlying areas. In the late 1940's, a Provisional Edition was produced, which updated the 1:10,560 mapping from a number of sources. The maps appear unfinished - with all military camps and other strategic sites removed. These maps were initially overprinted with the National Grid. In 1970, the first 1:10,000 maps were produced using the Transverse Mercator Projection. The revision process continued until recently, with new editions appearing every 10 years or so for urban areas.

**Map Name(s) and Date(s)**



**Historical Map - Slice A**



**Order Details**

Order Number: 271638395\_1\_1  
Customer Ref: 100419175-001  
National Grid Reference: 332270, 368210  
Slice: A  
Site Area (Ha): 6.82  
Search Buffer (m): 1000

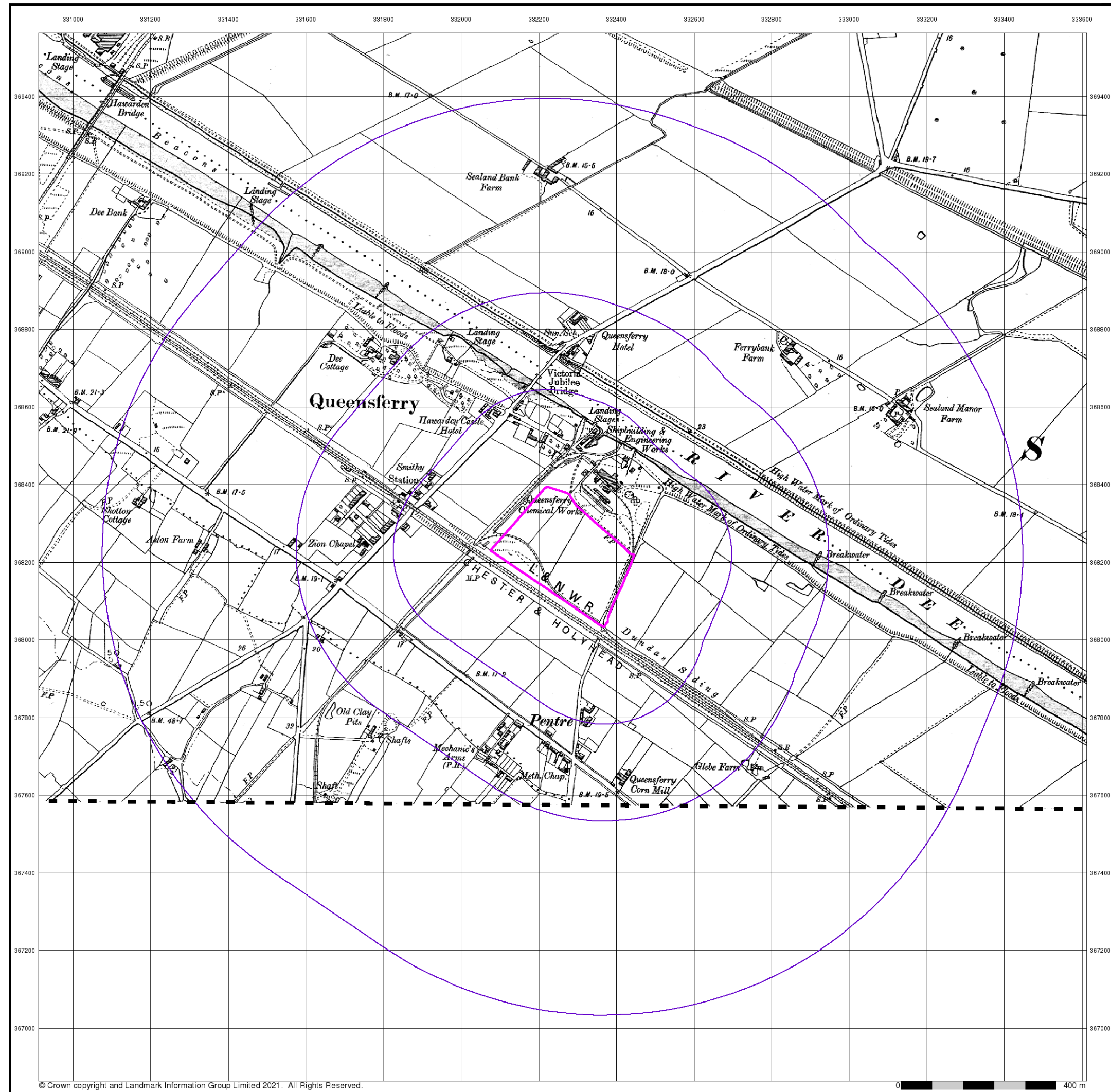
**Site Details**

Site at, Queensferry, Flintshire

**Landmark**  
INFORMATION GROUP

Tel: 0844 844 9952  
Fax: 0844 844 9951  
Web: www.envirocheck.co.uk



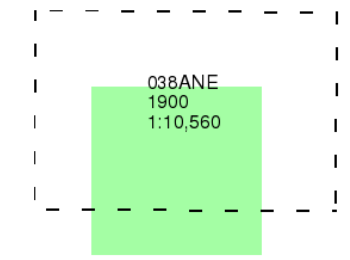


**M**  
**MOTT**  
**MACDONALD**  
**Cheshire**

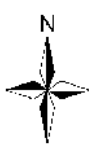
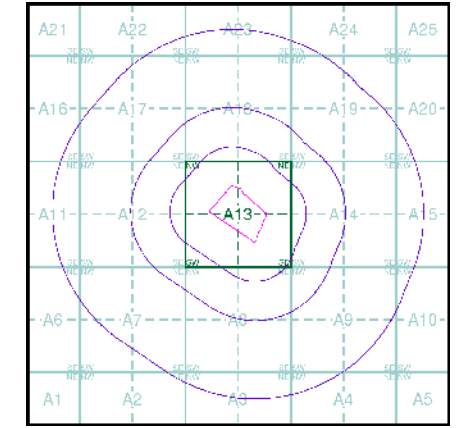
**Published 1900**  
**Source map scale - 1:10,560**

The historical maps shown were reproduced from maps predominantly held at the scale adopted for England, Wales and Scotland in the 1840's. In 1854 the 1:2,500 scale was adopted for mapping urban areas; these maps were used to update the 1:10,560 maps. The published date given therefore is often some years later than the surveyed date. Before 1938, all OS maps were based on the Cassini Projection, with independent surveys of a single county or group of counties, giving rise to significant inaccuracies in outlying areas. In the late 1940's, a Provisional Edition was produced, which updated the 1:10,560 mapping from a number of sources. The maps appear unfinished - with all military camps and other strategic sites removed. These maps were initially overprinted with the National Grid. In 1970, the first 1:10,000 maps were produced using the Transverse Mercator Projection. The revision process continued until recently, with new editions appearing every 10 years or so for urban areas.

**Map Name(s) and Date(s)**



**Historical Map - Slice A**



**Order Details**

Order Number: 271638395\_1\_1  
Customer Ref: 100419175-001  
National Grid Reference: 332270, 368210  
Slice: A  
Site Area (Ha): 6.82  
Search Buffer (m): 1000

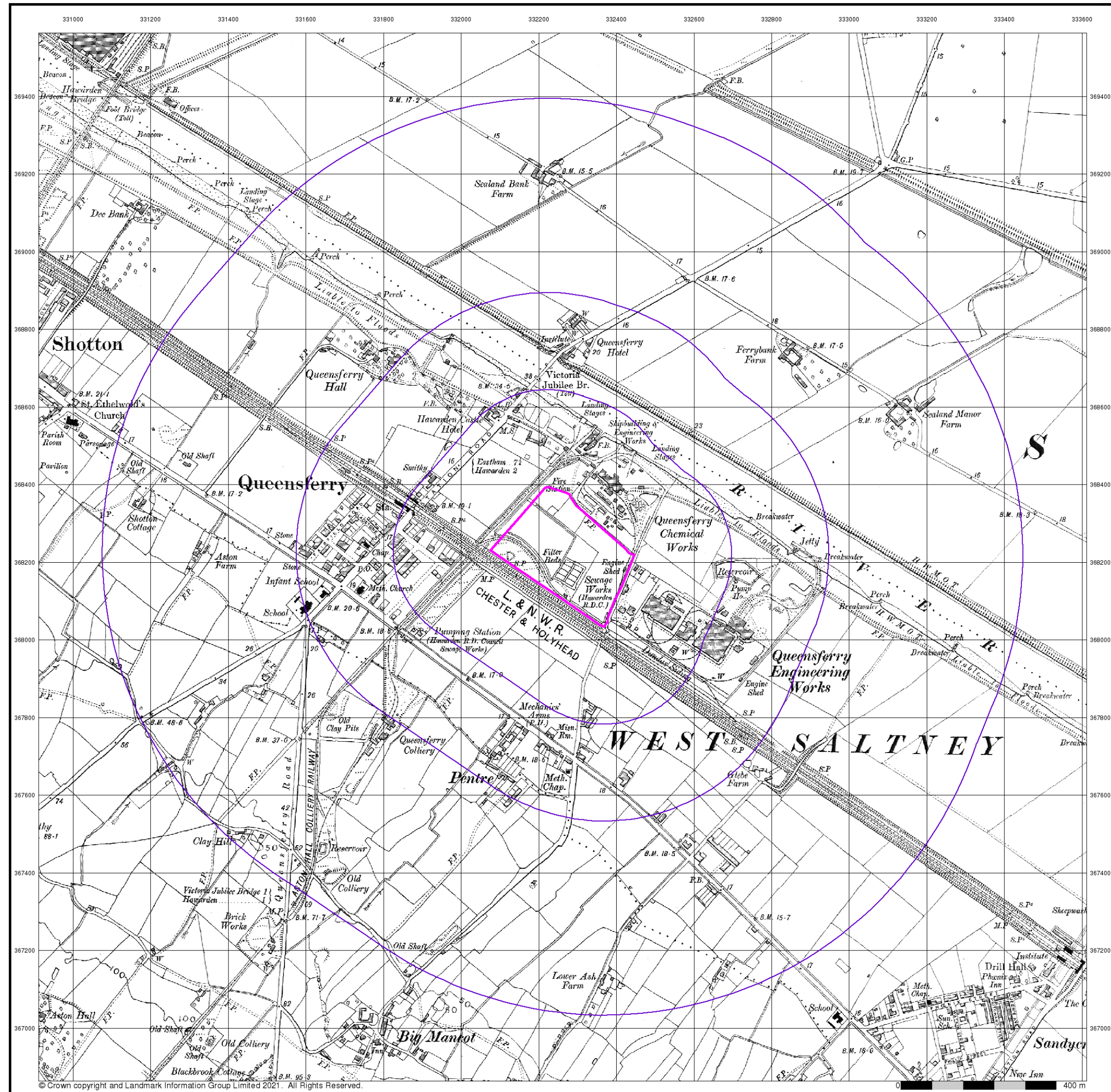
**Site Details**

Site at, Queensferry, Flintshire

**Landmark**  
INFORMATION GROUP

Tel: 0844 844 9952  
Fax: 0844 844 9951  
Web: www.envirocheck.co.uk





**M**  
**MOTT**  
**MACDONALD**


**Flintshire**

**Published 1913**

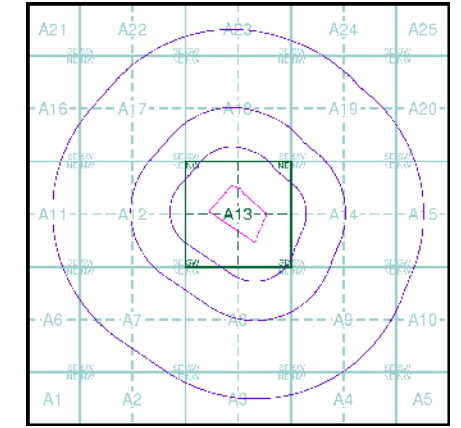
**Source map scale - 1:10,560**

The historical maps shown were reproduced from maps predominantly held at the scale adopted for England, Wales and Scotland in the 1840's. In 1854 the 1:2,500 scale was adopted for mapping urban areas; these maps were used to update the 1:10,560 maps. The published date given therefore is often some years later than the surveyed date. Before 1938, all OS maps were based on the Cassini Projection, with independent surveys of a single county or group of counties, giving rise to significant inaccuracies in outlying areas. In the late 1940's, a Provisional Edition was produced, which updated the 1:10,560 mapping from a number of sources. The maps appear unfinished - with all military camps and other strategic sites removed. These maps were initially overprinted with the National Grid. In 1970, the first 1:10,000 maps were produced using the Transverse Mercator Projection. The revision process continued until recently, with new editions appearing every 10 years or so for urban areas.

**Map Name(s) and Date(s)**



**Historical Map - Slice A**



**Order Details**

Order Number: 271638395\_1\_1  
Customer Ref: 100419175-001  
National Grid Reference: 332270, 368210  
Slice: A  
Site Area (Ha): 6.82  
Search Buffer (m): 1000

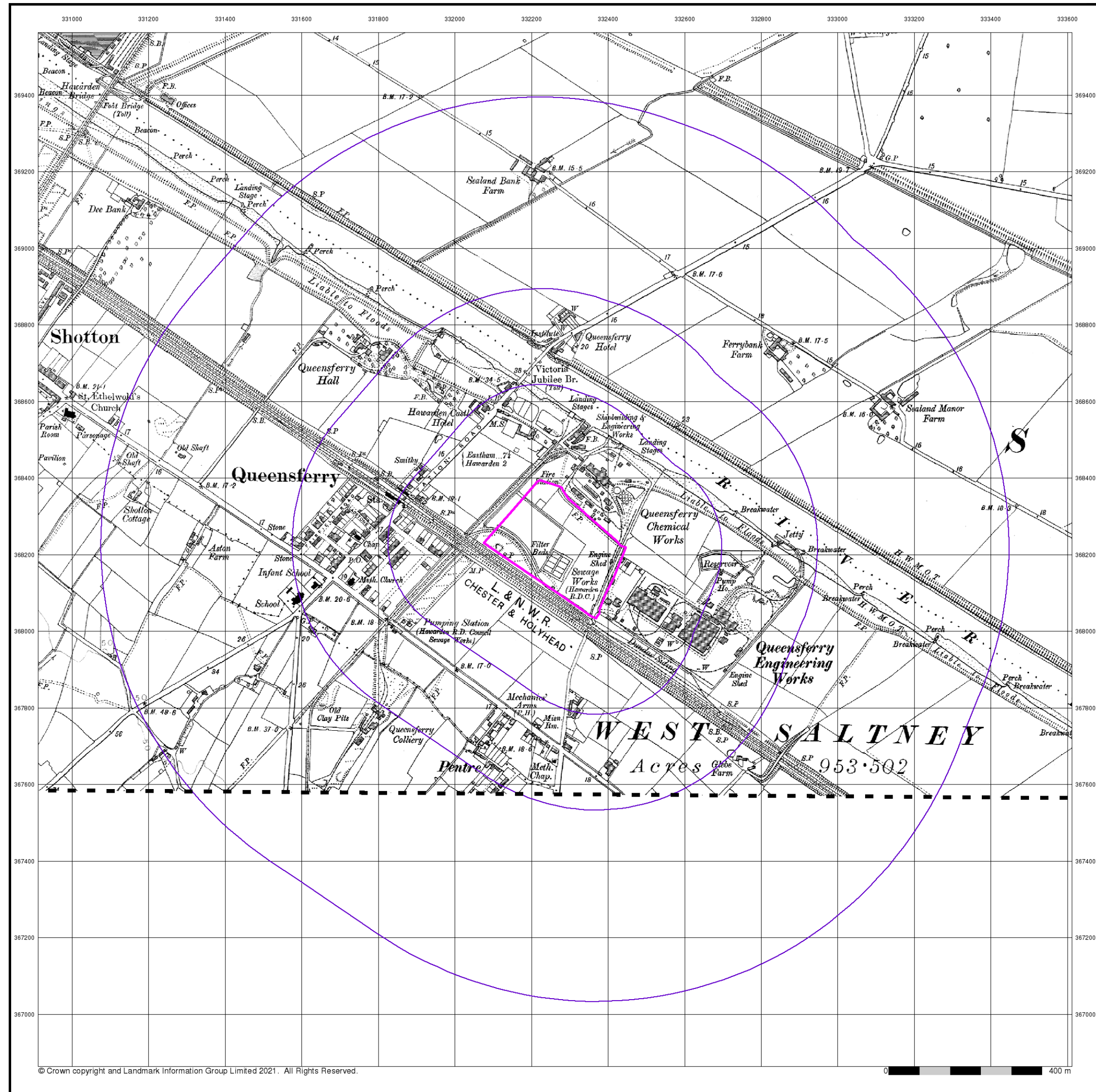
**Site Details**

Site at, Queensferry, Flintshire

**Landmark**  
INFORMATION GROUP

Tel: 0844 844 9952  
Fax: 0844 844 9951  
Web: www.envirocheck.co.uk





# M

# M

**MOTT  
MACDONALD**

**Cheshire**

**Published 1914**

**Source map scale - 1:10,560**

The historical maps shown were reproduced from maps predominantly held at the scale adopted for England, Wales and Scotland in the 1840's. In 1854 the 1:2,500 scale was adopted for mapping urban areas; these maps were used to update the 1:10,560 maps. The published date given therefore is often some years later than the surveyed date. Before 1938, all OS maps were based on the Cassini Projection, with independent surveys of a single county or group of counties, giving rise to significant inaccuracies in outlying areas. In the late 1940's, a Provisional Edition was produced, which updated the 1:10,560 mapping from a number of sources. The maps appear unfinished - with all military camps and other strategic sites removed. These maps were initially overprinted with the National Grid. In 1970, the first 1:10,000 maps were produced using the Transverse Mercator Projection. The revision process continued until recently, with new editions appearing every 10 years or so for urban areas.

### Map Name(s) and Date(s)

038ANE

1914

1:10,560

### Historical Map - Slice A

### Order Details

Order Number:	271638395_1_1
Customer Ref:	100419175-001
National Grid Reference:	332270, 368210
Slice:	A
Site Area (Ha):	6.82
Search Buffer (m):	1000

### Site Details

Site at, Queensferry, Flintshire

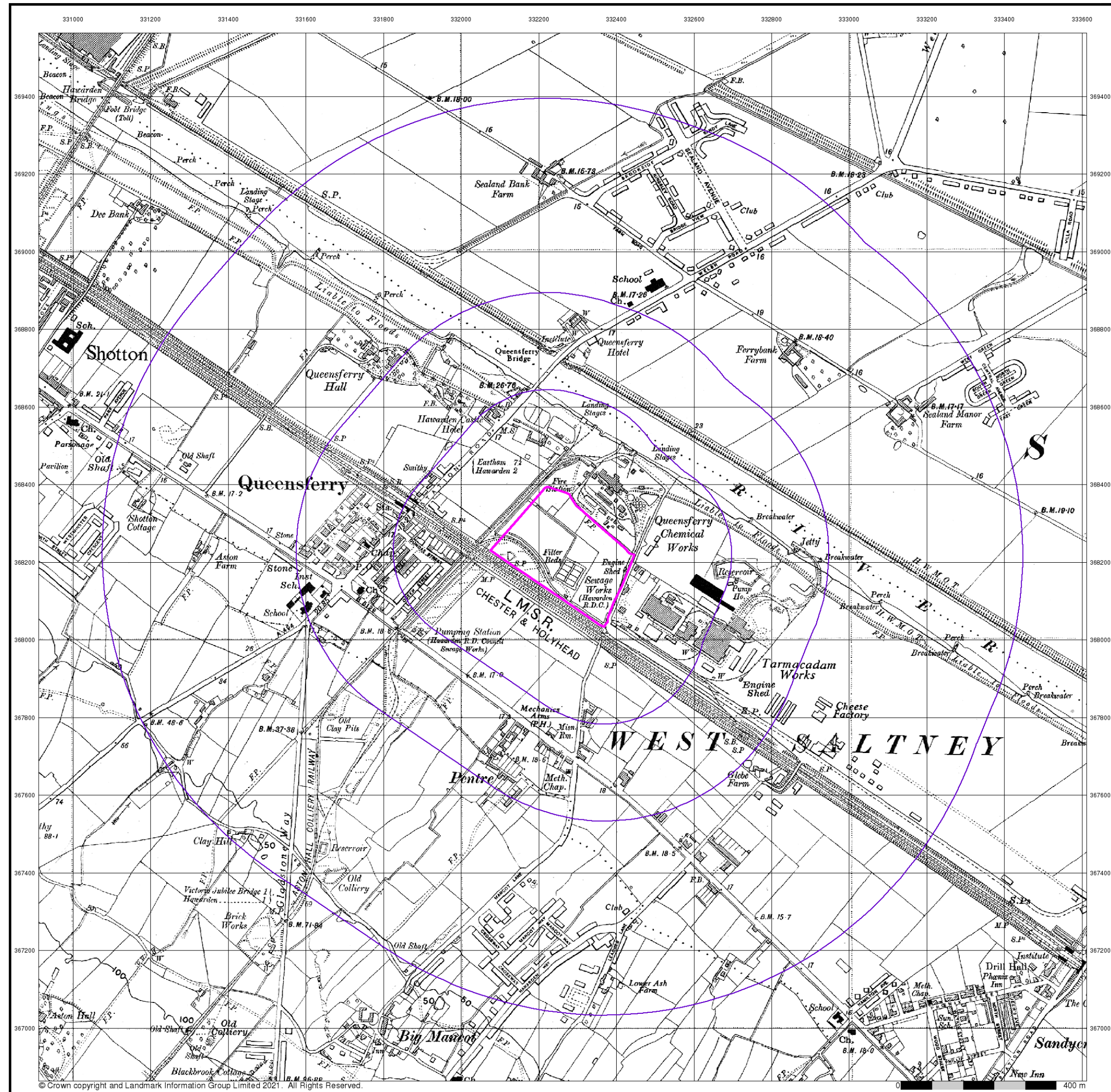
## Landmark

INFORMATION GROUP

Tel: 0844 844 9952  
Fax: 0844 844 9951  
Web: [www.envirocheck.co.uk](http://www.envirocheck.co.uk)

A Landmark Information Group Service v50.0 14-Jan-2021 Page 6 of 16





**M**  
**MOTT**  
**MACDONALD**


**Flintshire**

**Published 1938**

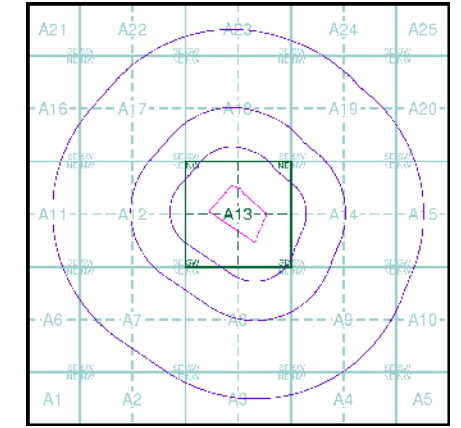
**Source map scale - 1:10,560**

The historical maps shown were reproduced from maps predominantly held at the scale adopted for England, Wales and Scotland in the 1840's. In 1854 the 1:2,500 scale was adopted for mapping urban areas; these maps were used to update the 1:10,560 maps. The published date given therefore is often some years later than the surveyed date. Before 1938, all OS maps were based on the Cassini Projection, with independent surveys of a single county or group of counties, giving rise to significant inaccuracies in outlying areas. In the late 1940's, a Provisional Edition was produced, which updated the 1:10,560 mapping from a number of sources. The maps appear unfinished - with all military camps and other strategic sites removed. These maps were initially overprinted with the National Grid. In 1970, the first 1:10,000 maps were produced using the Transverse Mercator Projection. The revision process continued until recently, with new editions appearing every 10 years or so for urban areas.

**Map Name(s) and Date(s)**



**Historical Map - Slice A**



**Order Details**

Order Number: 271638395\_1\_1  
Customer Ref: 100419175-001  
National Grid Reference: 332270, 368210  
Slice: A  
Site Area (Ha): 6.82  
Search Buffer (m): 1000

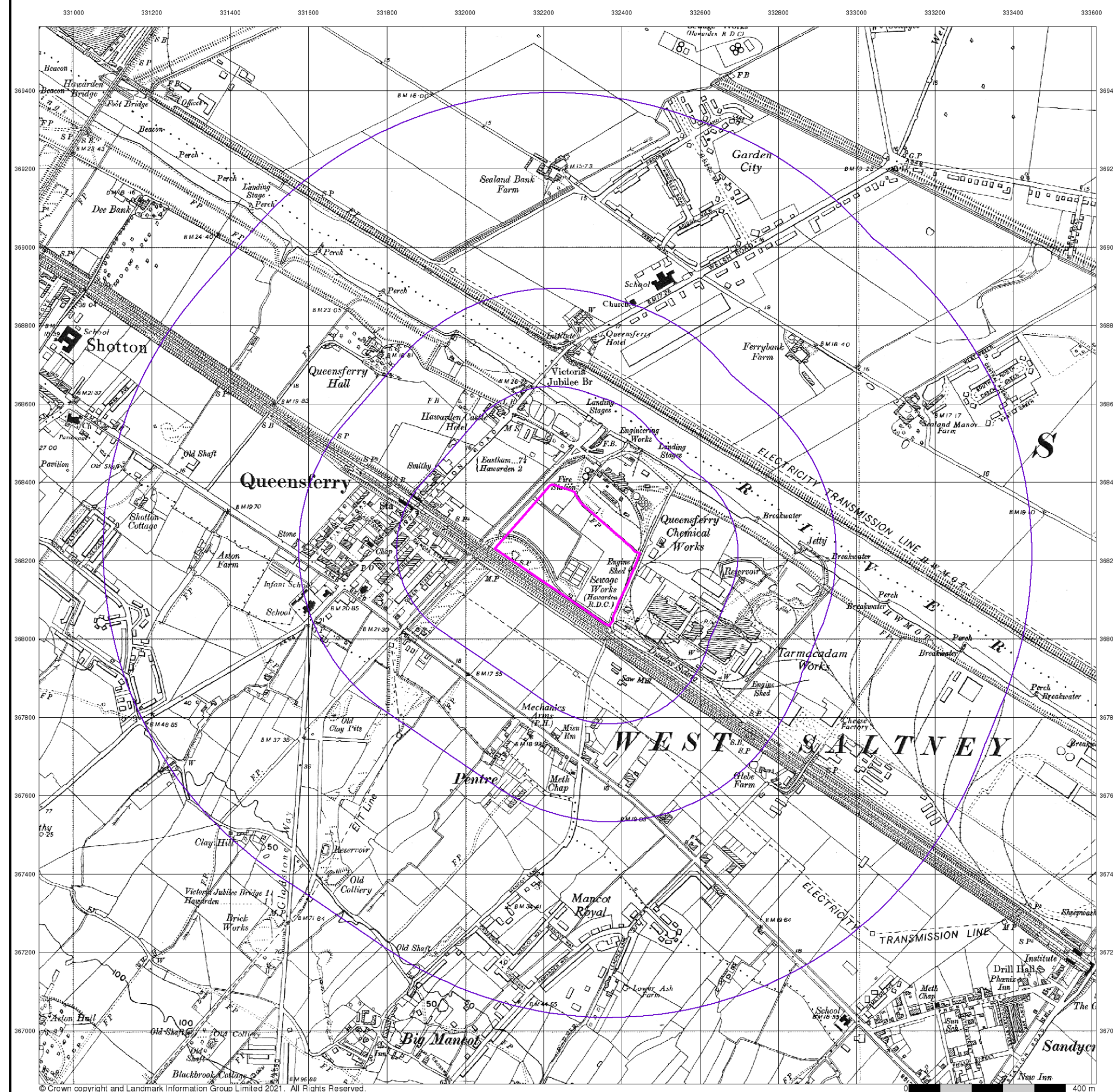
**Site Details**

Site at, Queensferry, Flintshire

**Landmark**  
INFORMATION GROUP

Tel: 0844 844 9952  
Fax: 0844 844 9951  
Web: www.envirocheck.co.uk





**M** **M**  
MOTT  
MACDONALD


## Flintshire

**Published 1954**

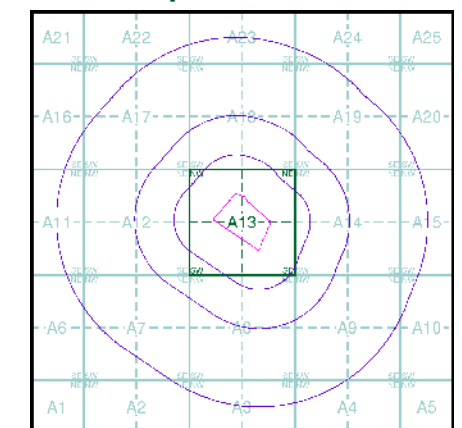
**Source map scale - 1:10,560**

The historical maps shown were reproduced from maps predominantly held at the scale adopted for England, Wales and Scotland in the 1840's. In 1854 the 1:2,500 scale was adopted for mapping urban areas; these maps were used to update the 1:10,560 maps. The published date given therefore is often some years later than the surveyed date. Before 1938, all OS maps were based on the Cassini Projection, with independent surveys of a single county or group of counties, giving rise to significant inaccuracies in outlying areas. In the late 1940's, a Provisional Edition was produced, which updated the 1:10,560 mapping from a number of sources. The maps appear unfinished - with all military camps and other strategic sites removed. These maps were initially overprinted with the National Grid. In 1970, the first 1:10,000 maps were produced using the Transverse Mercator Projection. The revision process continued until recently, with new editions appearing every 10 years or so for urban areas.

### Map Name(s) and Date(s)



### Historical Map - Slice A



## Order Details

Order Number: 271638395\_1\_1  
Customer Ref: 100419175-001  
National Grid Reference: 332270, 368210  
Slice: A  
Site Area (Ha): 6.82  
Search Buffer (m): 1000

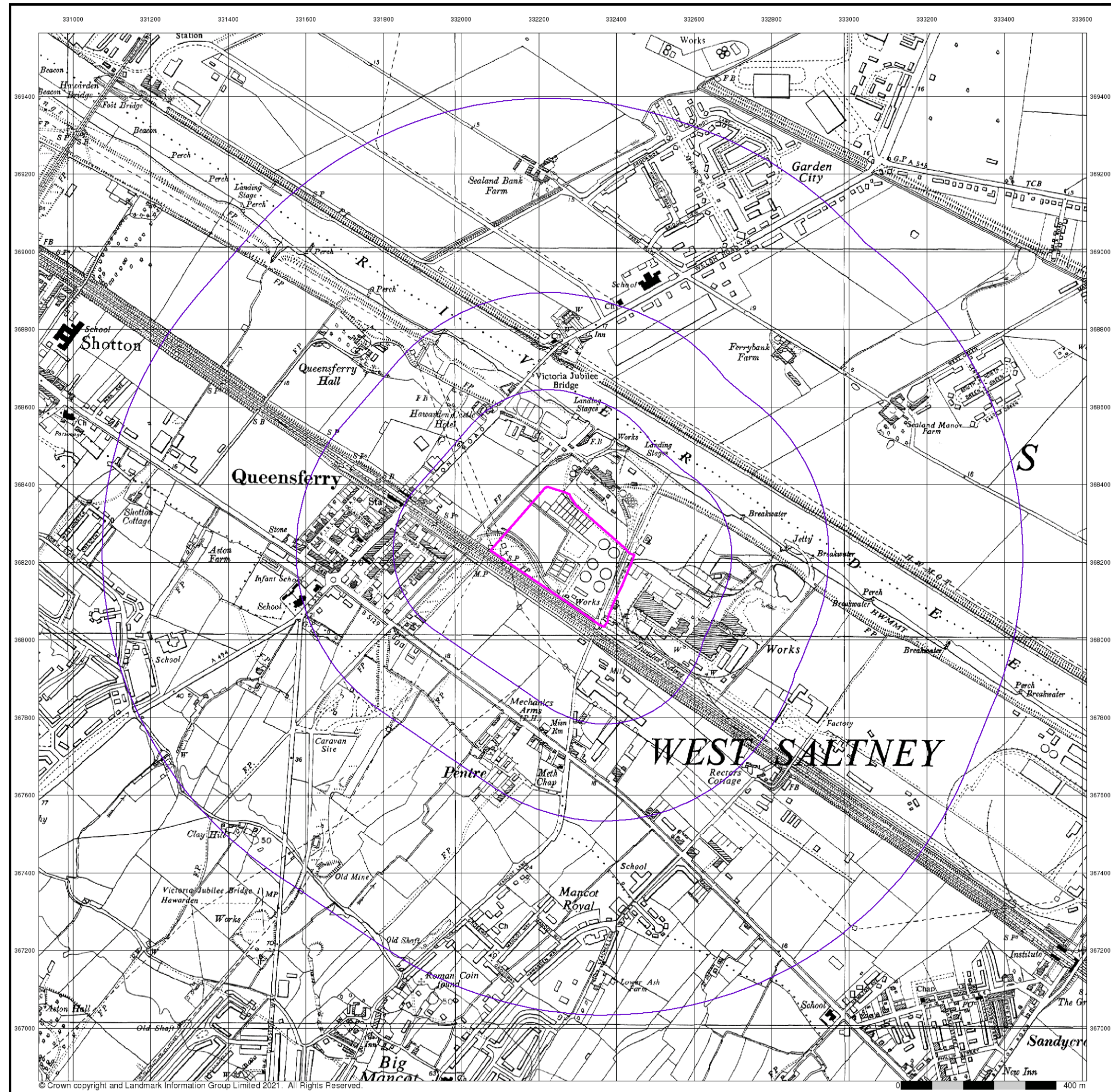
## Site Details

Site at, Queensferry, Flintshire

**Landmark**  
INFORMATION GROUP

Tel: 0844 844 9952  
Fax: 0844 844 9951  
Web: [www.envirocheck.co.uk](http://www.envirocheck.co.uk)





M

M

MOTT  
MACDONALD

Ordnance Survey Plan

Published 1963

Source map scale - 1:10,000

The historical maps shown were reproduced from maps predominantly held at the scale adopted for England, Wales and Scotland in the 1840's. In 1854 the 1:2,500 scale was adopted for mapping urban areas; these maps were used to update the 1:10,560 maps. The published date given therefore is often some years later than the surveyed date. Before 1938, all OS maps were based on the Cassini Projection, with independent surveys of a single county or group of counties, giving rise to significant inaccuracies in outlying areas. In the late 1940's, a Provisional Edition was produced, which updated the 1:10,560 mapping from a number of sources. The maps appear unfinished - with all military camps and other strategic sites removed. These maps were initially overprinted with the National Grid. In 1970, the first 1:10,000 maps were produced using the Transverse Mercator Projection. The revision process continued until recently, with new editions appearing every 10 years or so for urban areas.

Map Name(s) and Date(s)

SJ36NW  
1963  
1:10,560

Historical Map - Slice A

Order Details

Order Number:

271638395\_1\_1

Customer Ref:

100419175-001

National Grid Reference:

332270, 368210

Slice:

A

Site Area (Ha):

6.82

Search Buffer (m):

1000

Site Details

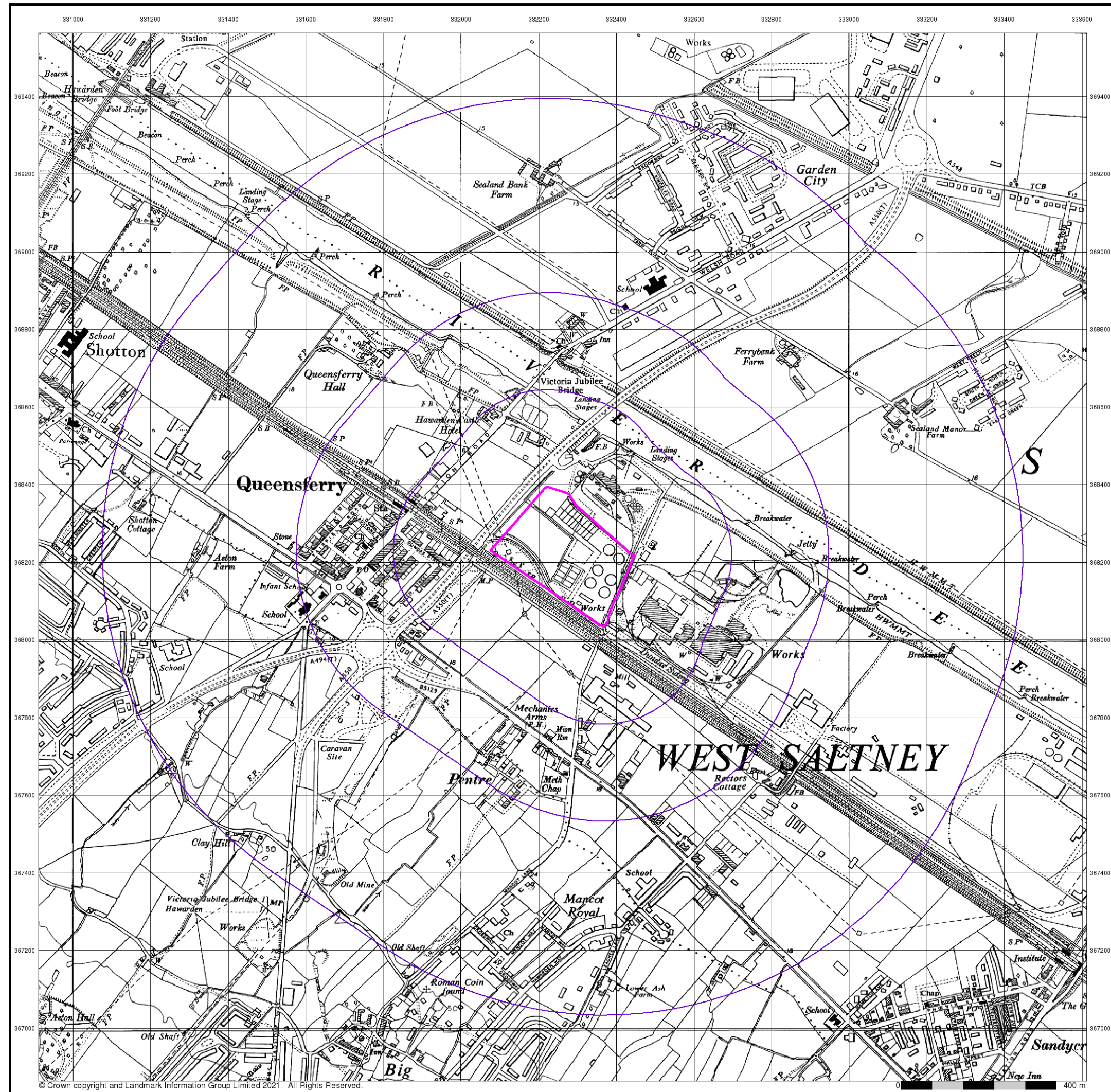
Site at, Queensferry, Flintshire

Landmark

INFORMATION GROUP

Tel: 0844 844 9952  
Fax: 0844 844 9951  
Web: www.envirocheck.co.uk





M

M

MOTT  
MACDONALD

Ordnance Survey Plan

Published 1967

Source map scale - 1:10,000

The historical maps shown were reproduced from maps predominantly held at the scale adopted for England, Wales and Scotland in the 1840's. In 1854 the 1:2,500 scale was adopted for mapping urban areas; these maps were used to update the 1:10,560 maps. The published date given therefore is often some years later than the surveyed date. Before 1938, all OS maps were based on the Cassini Projection, with independent surveys of a single county or group of counties, giving rise to significant inaccuracies in outlying areas. In the late 1940's, a Provisional Edition was produced, which updated the 1:10,560 mapping from a number of sources. The maps appear unfinished - with all military camps and other strategic sites removed. These maps were initially overprinted with the National Grid. In 1970, the first 1:10,000 maps were produced using the Transverse Mercator Projection. The revision process continued until recently, with new editions appearing every 10 years or so for urban areas.

Map Name(s) and Date(s)

SJ36NW  
1967  
1:10,560

Historical Map - Slice A

Order Details

Order Number: 271638395\_1\_1

Customer Ref: 100419175-001

National Grid Reference: 332270, 368210

Slice: A

Site Area (Ha): 6.82

Search Buffer (m): 1000

Site Details

Site at, Queensferry, Flintshire

Landmark

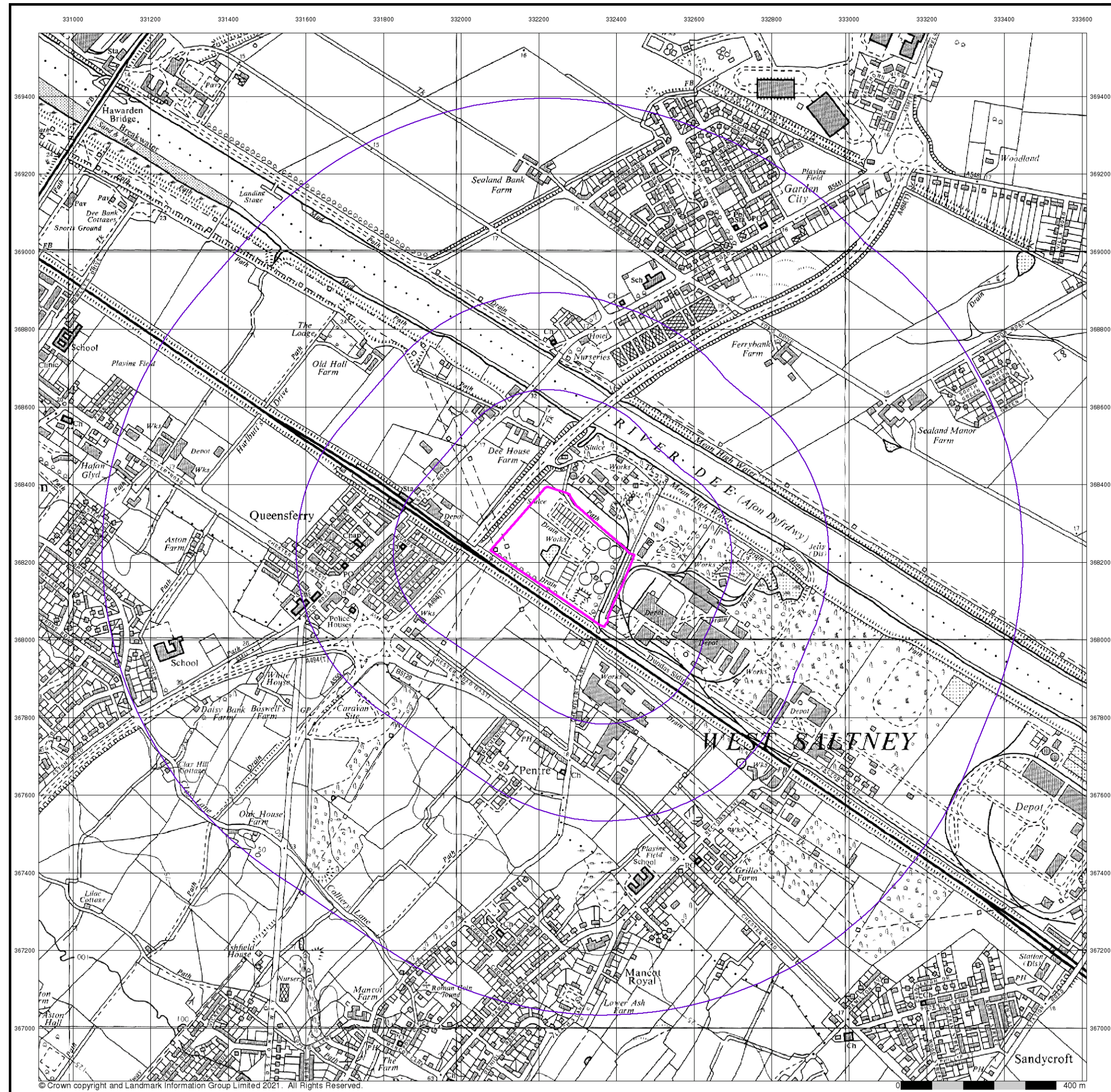
INFORMATION GROUP

Tel: 0844 844 9952

Fax: 0844 844 9951

Web: www.envirocheck.co.uk





# M

# M

**MOTT  
MACDONALD**

## Ordnance Survey Plan

### Published 1969

### Source map scale - 1:10,000

The historical maps shown were reproduced from maps predominantly held at the scale adopted for England, Wales and Scotland in the 1840's. In 1854 the 1:2,500 scale was adopted for mapping urban areas; these maps were used to update the 1:10,560 maps. The published date given therefore is often some years later than the surveyed date. Before 1938, all OS maps were based on the Cassini Projection, with independent surveys of a single county or group of counties, giving rise to significant inaccuracies in outlying areas. In the late 1940's, a Provisional Edition was produced, which updated the 1:10,560 mapping from a number of sources. The maps appear unfinished - with all military camps and other strategic sites removed. These maps were initially overprinted with the National Grid. In 1970, the first 1:10,000 maps were produced using the Transverse Mercator Projection. The revision process continued until recently, with new editions appearing every 10 years or so for urban areas.

### Map Name(s) and Date(s)

SJ36NW

1969

1:10,560

### Historical Map - Slice A

### Order Details

Order Number:	271638395_1_1
Customer Ref:	100419175-001
National Grid Reference:	332270, 368210
Slice:	A
Site Area (Ha):	6.82
Search Buffer (m):	1000

### Site Details

Site at, Queensferry, Flintshire

## Landmark

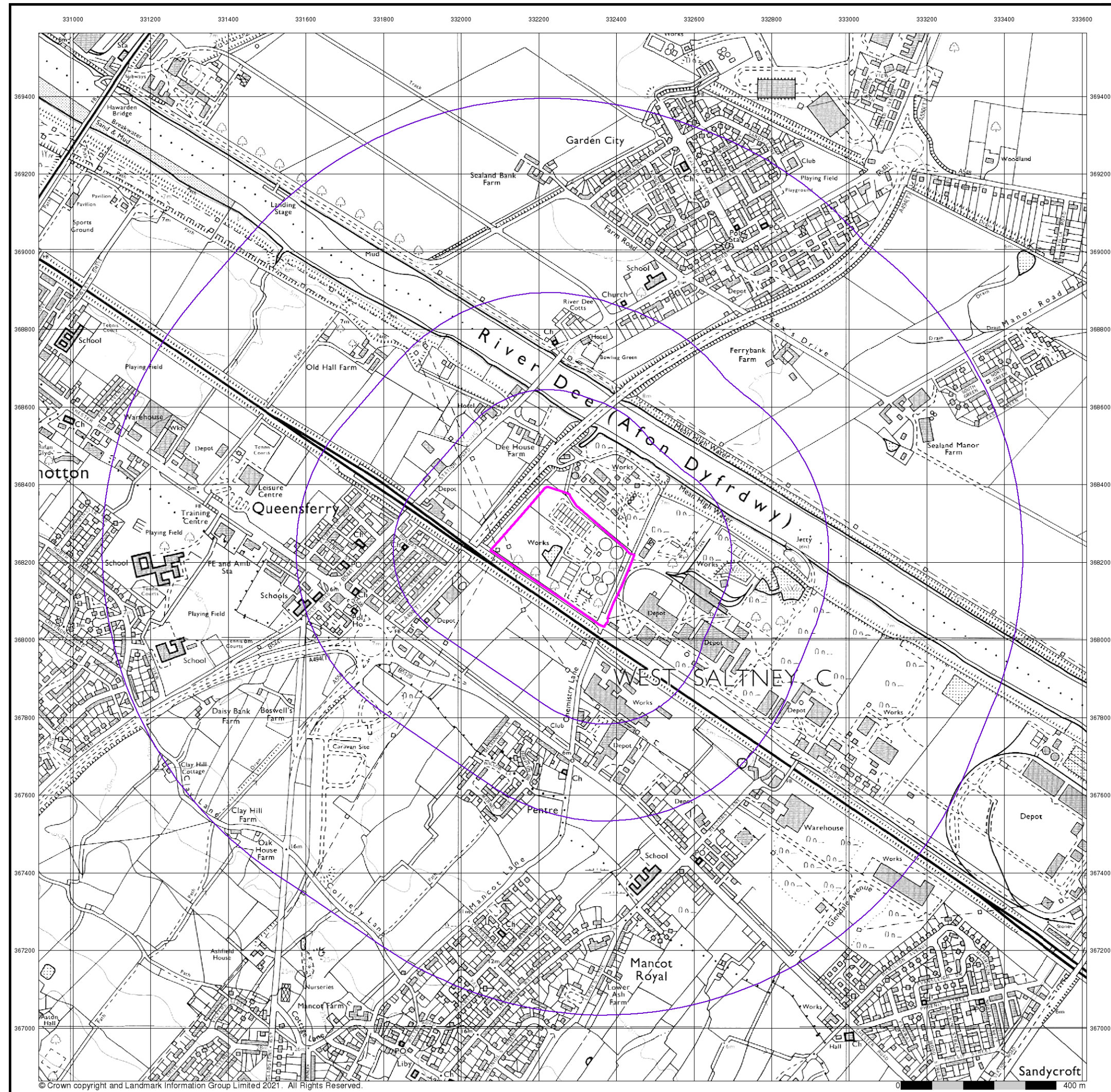
INFORMATION GROUP

Tel: 0844 844 9952  
Fax: 0844 844 9951  
Web: [www.envirocheck.co.uk](http://www.envirocheck.co.uk)

© Crown copyright and Landmark Information Group Limited 2021. All Rights Reserved.

A Landmark Information Group Service v50.0 14-Jan-2021 Page 11 of 16





M

M

MOTT  
MACDONALD

Ordnance Survey Plan

Published 1978

Source map scale - 1:10,000

The historical maps shown were reproduced from maps predominantly held at the scale adopted for England, Wales and Scotland in the 1840's. In 1854 the 1:2,500 scale was adopted for mapping urban areas; these maps were used to update the 1:10,560 maps. The published date given therefore is often some years later than the surveyed date. Before 1938, all OS maps were based on the Cassini Projection, with independent surveys of a single county or group of counties, giving rise to significant inaccuracies in outlying areas. In the late 1940's, a Provisional Edition was produced, which updated the 1:10,560 mapping from a number of sources. The maps appear unfinished - with all military camps and other strategic sites removed. These maps were initially overprinted with the National Grid. In 1970, the first 1:10,000 maps were produced using the Transverse Mercator Projection. The revision process continued until recently, with new editions appearing every 10 years or so for urban areas.

Map Name(s) and Date(s)

SJ36NW

1978

1:10,000

Historical Map - Slice A

Order Details

Order Number:

271638395\_1\_1

Customer Ref:

100419175-001

National Grid Reference:

332270, 368210

Slice:

A

Site Area (Ha):

6.82

Search Buffer (m):

1000

Site Details

Site at, Queensferry, Flintshire

Landmark

INFORMATION GROUP

Tel:

0844 844 9952

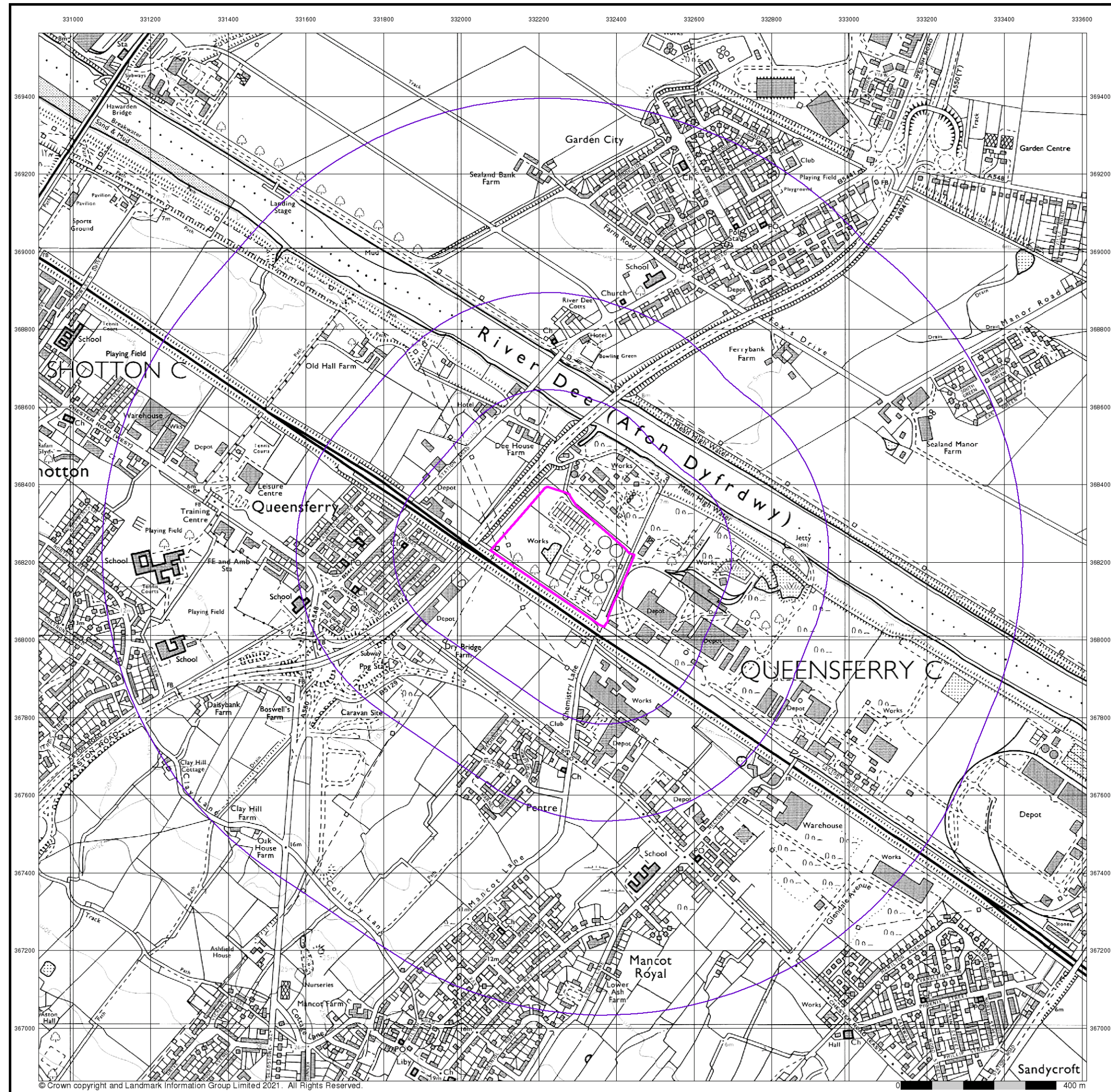
Fax:

0844 844 9951

Web:

www.envirocheck.co.uk





M

M

MOTT  
MACDONALD

Ordnance Survey Plan

Published 1992

Source map scale - 1:10,000

The historical maps shown were reproduced from maps predominantly held at the scale adopted for England, Wales and Scotland in the 1840's. In 1854 the 1:2,500 scale was adopted for mapping urban areas; these maps were used to update the 1:10,560 maps. The published date given therefore is often some years later than the surveyed date. Before 1938, all OS maps were based on the Cassini Projection, with independent surveys of a single county or group of counties, giving rise to significant inaccuracies in outlying areas. In the late 1940's, a Provisional Edition was produced, which updated the 1:10,560 mapping from a number of sources. The maps appear unfinished - with all military camps and other strategic sites removed. These maps were initially overprinted with the National Grid. In 1970, the first 1:10,000 maps were produced using the Transverse Mercator Projection. The revision process continued until recently, with new editions appearing every 10 years or so for urban areas.

Map Name(s) and Date(s)

SJ36NW

1992

1:10,000

Historical Map - Slice A

Order Details

Order Number:

271638395\_1\_1

Customer Ref:

100419175-001

National Grid Reference:

332270, 368210

Slice:

A

Site Area (Ha):

6.82

Search Buffer (m):

1000

Site Details

Site at, Queensferry, Flintshire

Landmark

INFORMATION GROUP

Tel:

0844 844 9952

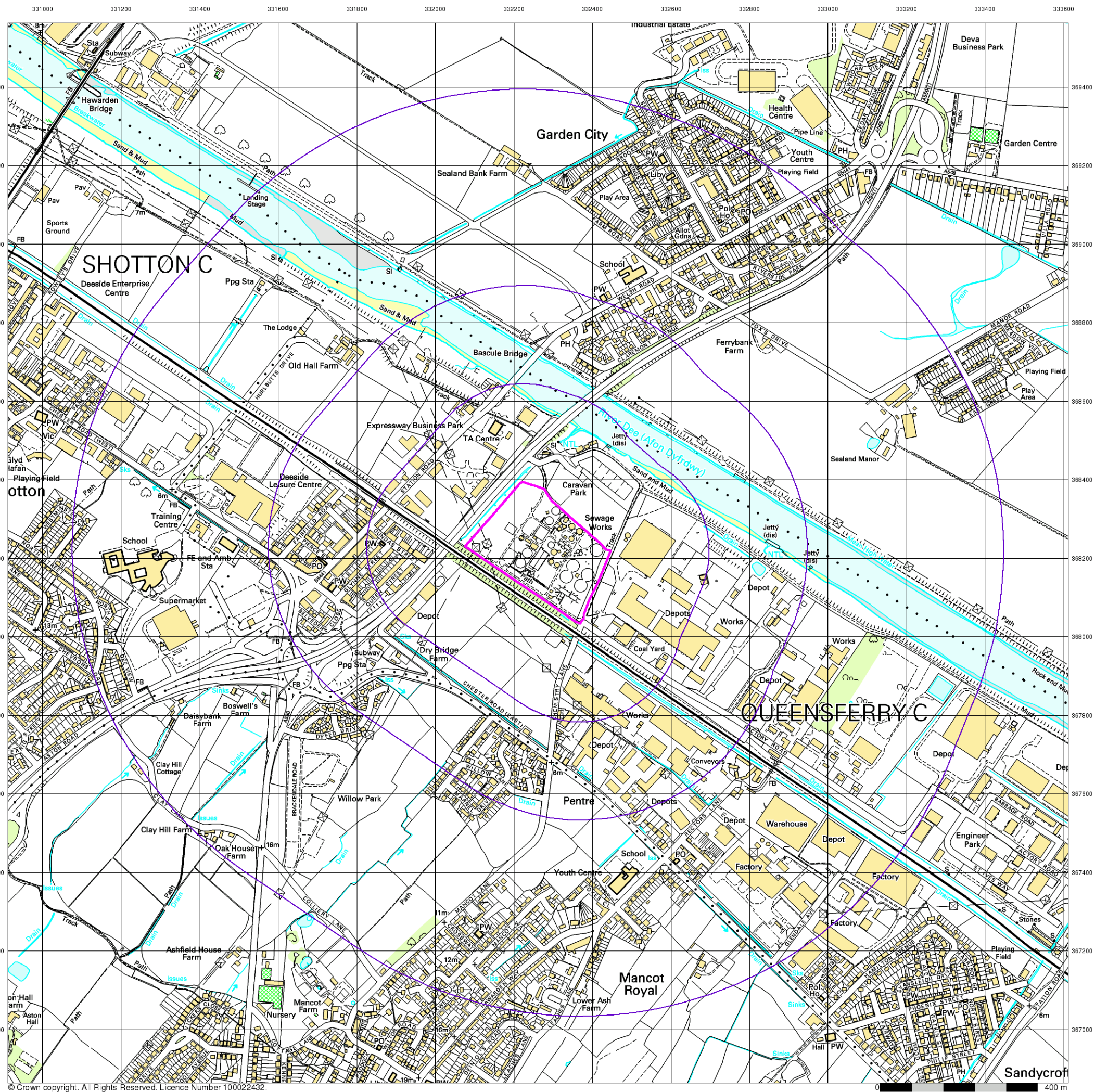
Fax:

0844 844 9951

Web:

www.envirocheck.co.uk





© Crown copyright. All Rights Reserved. Licence Number 100022432.

**M**  
**M**

**MOTT**  
**MACDONALD**

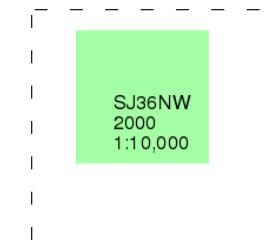
**10k Raster Mapping**

**Published 2000**

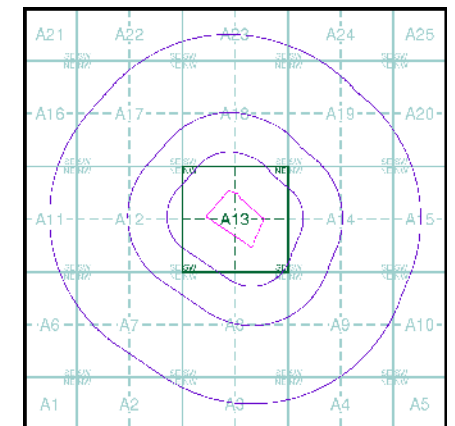
**Source map scale - 1:10,000**

The historical maps shown were produced from the Ordnance Survey's 1:10,000 colour raster mapping. These maps are derived from Landplan which replaced the old 1:10,000 maps originally published in 1970. The data is highly detailed showing buildings, fences and field boundaries as well as all roads, tracks and paths. Road names are also included together with the relevant road number and classification. Boundary information depiction includes county, unitary authority, district, civil parish and constituency.

### Map Name(s) and Date(s)



### Historical Map - Slice A



### Order Details

Order Number: 271638395\_1\_1  
Customer Ref: 100419175-001  
National Grid Reference: 332270, 368210  
Slice: A  
Site Area (Ha): 6.82  
Search Buffer (m): 1000

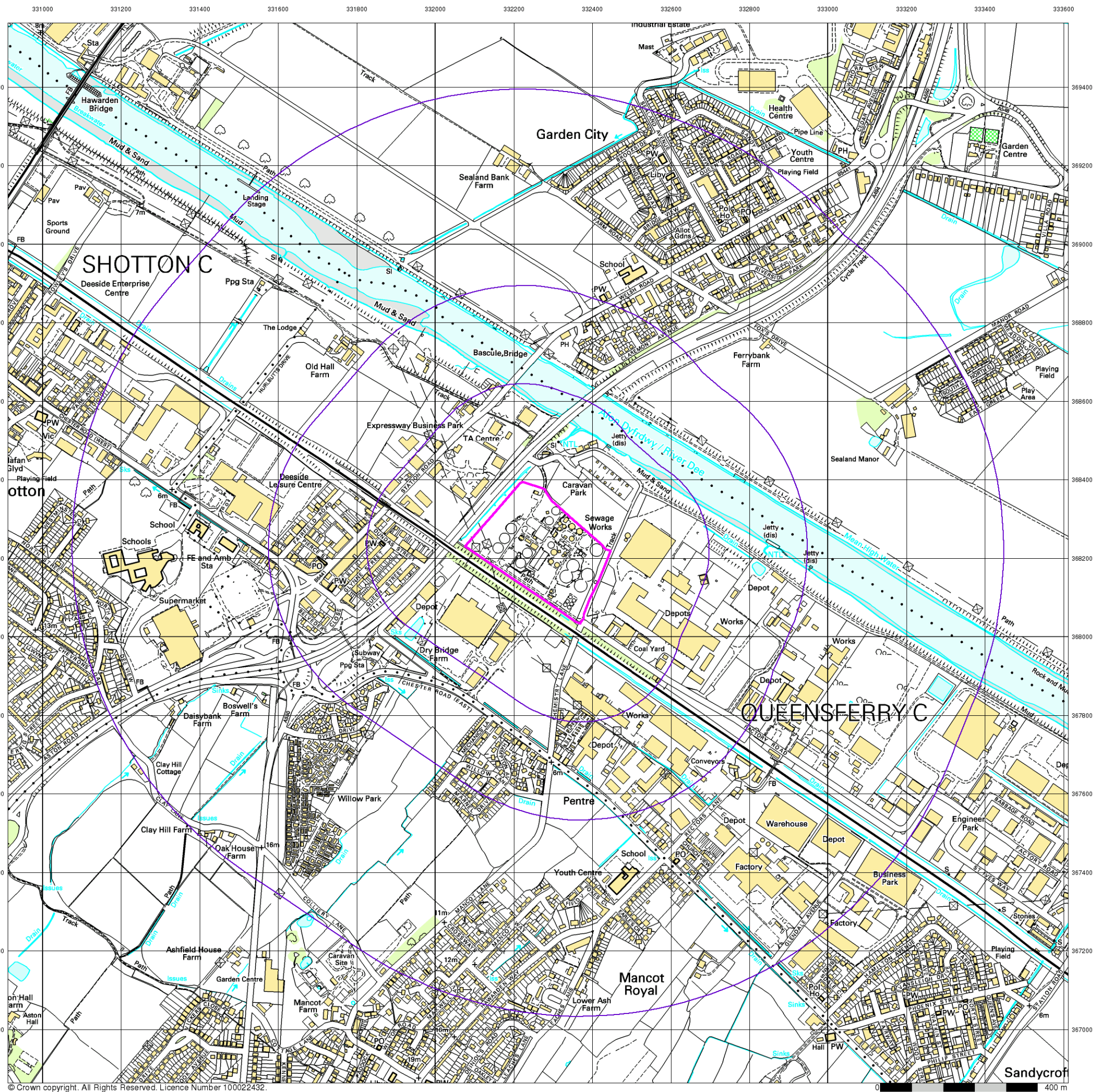
### Site Details

Site at, Queensferry, Flintshire

**Landmark**  
INFORMATION GROUP

Tel: 0844 844 9952  
Fax: 0844 844 9951  
Web: [www.envirocheck.co.uk](http://www.envirocheck.co.uk)





© Crown copyright. All Rights Reserved. Licence Number 100022432.

**M**  
**M**  
**MOTT**  
**MACDONALD**

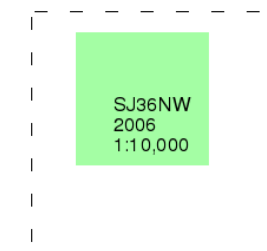
**10k Raster Mapping**

**Published 2006**

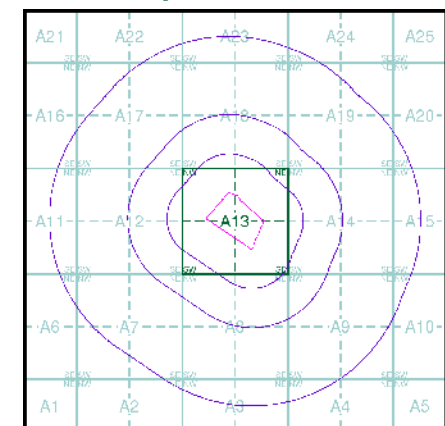
**Source map scale - 1:10,000**

The historical maps shown were produced from the Ordnance Survey's 1:10,000 colour raster mapping. These maps are derived from Landplan which replaced the old 1:10,000 maps originally published in 1970. The data is highly detailed showing buildings, fences and field boundaries as well as all roads, tracks and paths. Road names are also included together with the relevant road number and classification. Boundary information depiction includes county, unitary authority, district, civil parish and constituency.

**Map Name(s) and Date(s)**



**Historical Map - Slice A**



**Order Details**

Order Number: 271638395\_1\_1  
Customer Ref: 100419175-001  
National Grid Reference: 332270, 368210  
Slice: A  
Site Area (Ha): 6.82  
Search Buffer (m): 1000

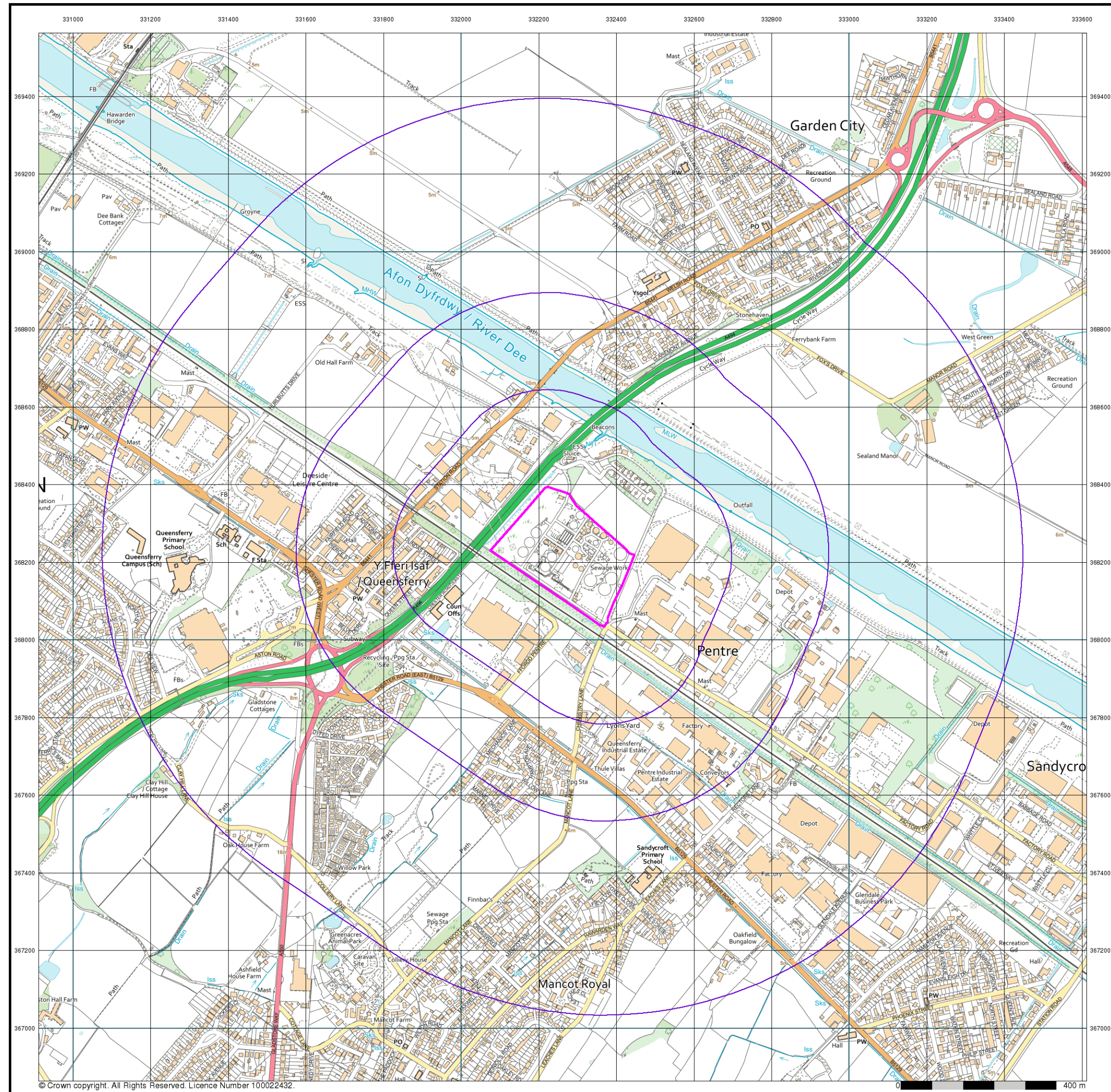
**Site Details**

Site at, Queensferry, Flintshire

**Landmark**  
INFORMATION GROUP

Tel: 0844 844 9952  
Fax: 0844 844 9951  
Web: www.envirocheck.co.uk





# M

# M

**MOTT  
MACDONALD**

## VectorMap Local

**Published 2020**

**Source map scale - 1:10,000**

VectorMap Local (Raster) is Ordnance Survey's highest detailed 'backdrop' mapping product. These maps are produced from OS's VectorMap Local, a simple vector dataset at a nominal scale of 1:10,000, covering the whole of Great Britain, that has been designed for creating graphical mapping. OS VectorMap Local is derived from large-scale information surveyed at 1:1250 scale (covering major towns and cities), 1:2500 scale (smaller towns, villages and developed rural areas), and 1:10 000 scale (mountain, moorland and river estuary areas).

### Map Name(s) and Date(s)

SJ36NW  
2020  
Variable

### Historical Map - Slice A

### Order Details

Order Number:	271638395_1_1
Customer Ref:	100419175-001
National Grid Reference:	332270, 368210
Slice:	A
Site Area (Ha):	6.82
Search Buffer (m):	1000

### Site Details

Site at, Queensferry, Flintshire

## Landmark

INFORMATION GROUP

Tel: 0844 844 9952  
Fax: 0844 844 9951  
Web: [www.envirocheck.co.uk](http://www.envirocheck.co.uk)

© Crown copyright. All Rights Reserved. Licence Number 100022432.

A Landmark Information Group Service v50.0 14-Jan-2021 Page 16 of 16