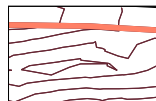


Legend

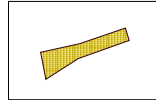


Management Plan Area with Adjacent Survey Contours

Retained Habitats




Broadleaved Woodland




Eastern Access Track



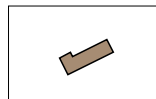
Calcareous Grassland and Scrub



Perimeter Hedges

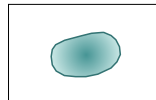


Ephemeral Pond




Existing Building to be Developed as a Potential Bat Roost


Proposed Habitats



New Ponds



New Woodland Planting



Proposed Newt Fence - Indicative Location

Restored Habitats



Restored Habitats

Based upon the Ordnance Survey maps with the permission of the controller of Her Majesty's Stationery Office, © Crown Copyright reserved. Licence number AR100019096.

Client:



ASH Resources (Cambrian Quarry) Ltd

Drawing Title:

Cambrian Quarry
Outline Management Plan

Scale

1:2000 @ A3

Date

October 2013

Plan No.

CQ/OMP/01 Rev A

CAD ref.

CA909-D12v5

Revision

Rev A

Sloane Mead

Minerals Development Consultants