









LEGEND			
	Areas of existing and proposed woodland		Permit boundary (as original WML boundary)
	Areas of proposed scrub regeneration		Landfill Phases
			Afonydd Cleddau SAC boundary
			Regional contour (mAOD)
			Proposed Pre-Settlement Restoration Contours - Normal (1.0m)
			Proposed Pre-Settlement Restoration Contours - Prominent (5.0m)

PROJECT	Withyhedge Landfill Permit Variation	
TITLE	Proposed Pre-Settlement Landform and Landscaping Details	

DRAWING NUMBER			2365/4
SCALE AT A3	DATE	DRAWN	
1:4000	05.24	KJT	
NOTE			

