








**RML**  
RESOURCES MANAGEMENT UK LTD

**LEGEND**

-  Surface Water Features
-  Woodland
-  Permit boundary
-  Landfill Phases
-  Regional contour (mAOD)
-  Contours - Normal (1.0m)
-  Contours - Prominent (5.0m)

**NOTE**

Digital survey model generated using Pix4D image processing software. Imagery acquired by DJI Mavic 3E RTK photogrammetry survey on 25 April 2023. Survey control installed using Topcon Hiper SR dGPS Rover.

Survey model includes non topographic features such as buildings, equipment and vegetation.

OS Grid spacing at 250m

**PROJECT**

**Withy hedge Landfill  
Permit Variation**

**TITLE**

**2023 Site Plan**


**DRAWING NUMBER**

**2365/1r1**

<b>SCALE AT A3</b>	<b>DATE</b>	<b>DRAWN</b>
<b>1:4000</b>	<b>03.25</b>	<b>ET</b>

**NOTE**

Permit Boundary Brought to Front for Clarity



**GEO  
TECHNOLOGY**