








**DRAWING**  
Proposed treated effluent drainage layout

- KEY**
-  Site boundary
  -  Underground Pipe (approximate)
  -  Package Treatment Plant
  -  Drainage Field (approximate position)

Contains Bing Satellite imagery  
© Microsoft [2025]

0102030 m



Date	By	Paper	Scale	Version
February 2025	IZ	A3	1:450	1