




WEPA Abstraction Application

Site Layout

Legend

-  Dewatering Area
-  Discharge Point to River
-  Feature 1


Discharge Point to River

Connection to Discharge Network

Google Earth

Image © 2025 Airbus

100 m



A4063

A4062

