






Key:

-  Landholdings Boundary
-  Planning Permission 00/0002/MN
-  Planning Permission 07/0705/MN
-  Planning Permission 98/0007/MN
-  Planning Permission C2/337

Ordnance Survey © Crown Copyright 2015. All rights reserved. Licence number 100022432

MATTHEWS & SON LLP

Chartered Surveyors

91 Gower Street, London, WC1E 6AB

Tel: 020 7387 8513 Fax: 07855445609

www.matthewsandson.co.uk

PROJECT

BOLTON HILL QUARRY

DETAIL

**LANDHOLDINGS & PLANNING
PERMISSION BOUNDARIES**

DATE August 2017

DRAWN BY MPB

SCALE 1:7,500 @ A3

CHECKED BY SRC

DRAWING NUMBER

REVISION

BHQ1002