

Site Details:

316072, 234964

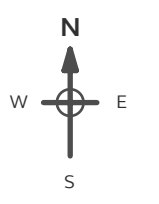
Client Ref: SOL_21_P001_GPB
Report Ref: GS-8388539
Grid Ref: 316053, 234965

Map Name: National Grid


Map date: 1975

Scale: 1:2,500

Printed at: 1:2,500



Surveyed 1973
 Revised 1973
 Edition N/A
 Copyright 1975
 Levelled 1971



Surveyed N/A
 Revised 1973
 Edition N/A
 Copyright 1975
 Levelled 1971

Surveyed 1973
 Revised 1973
 Edition N/A
 Copyright 1975
 Levelled 1953

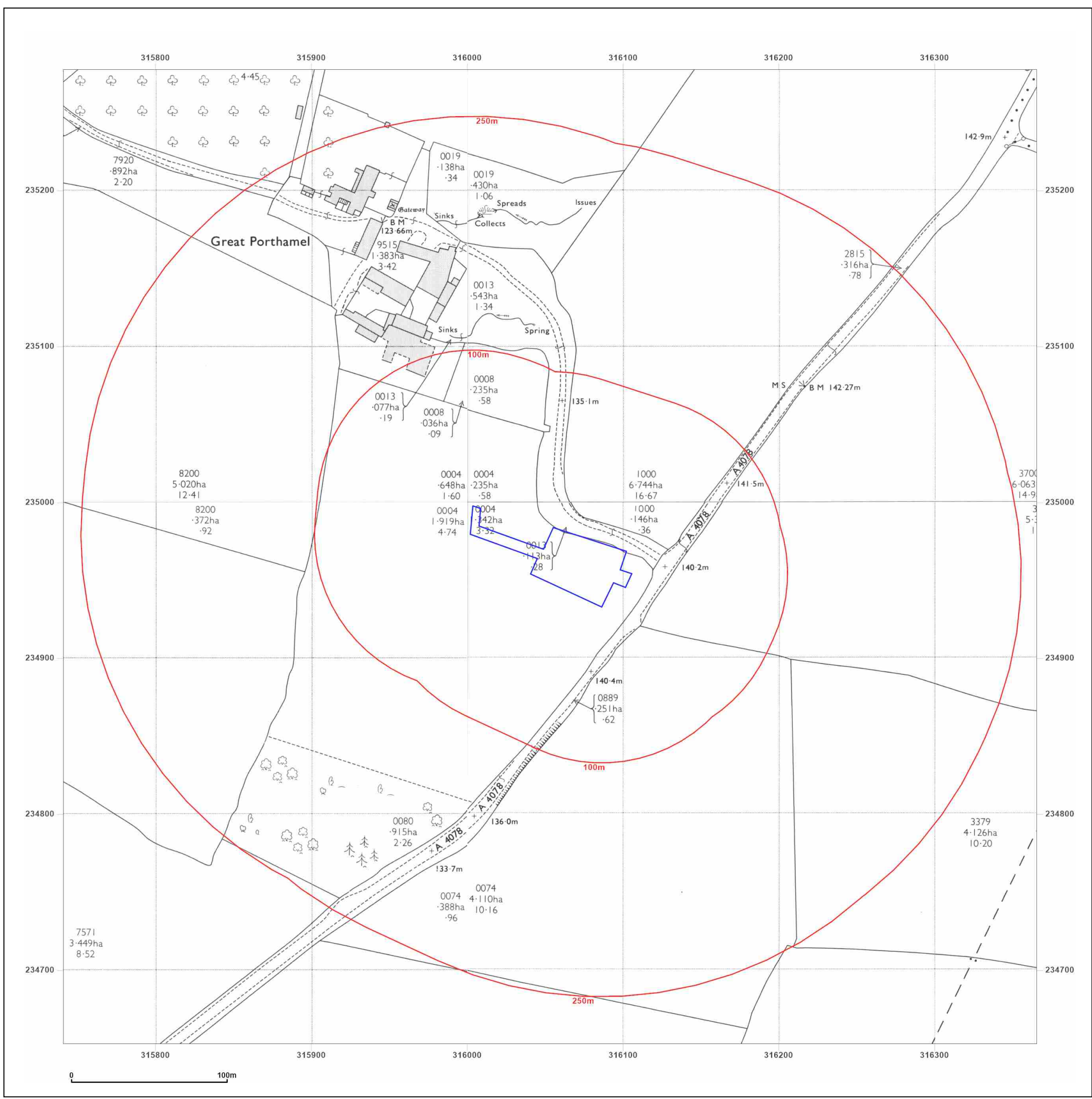


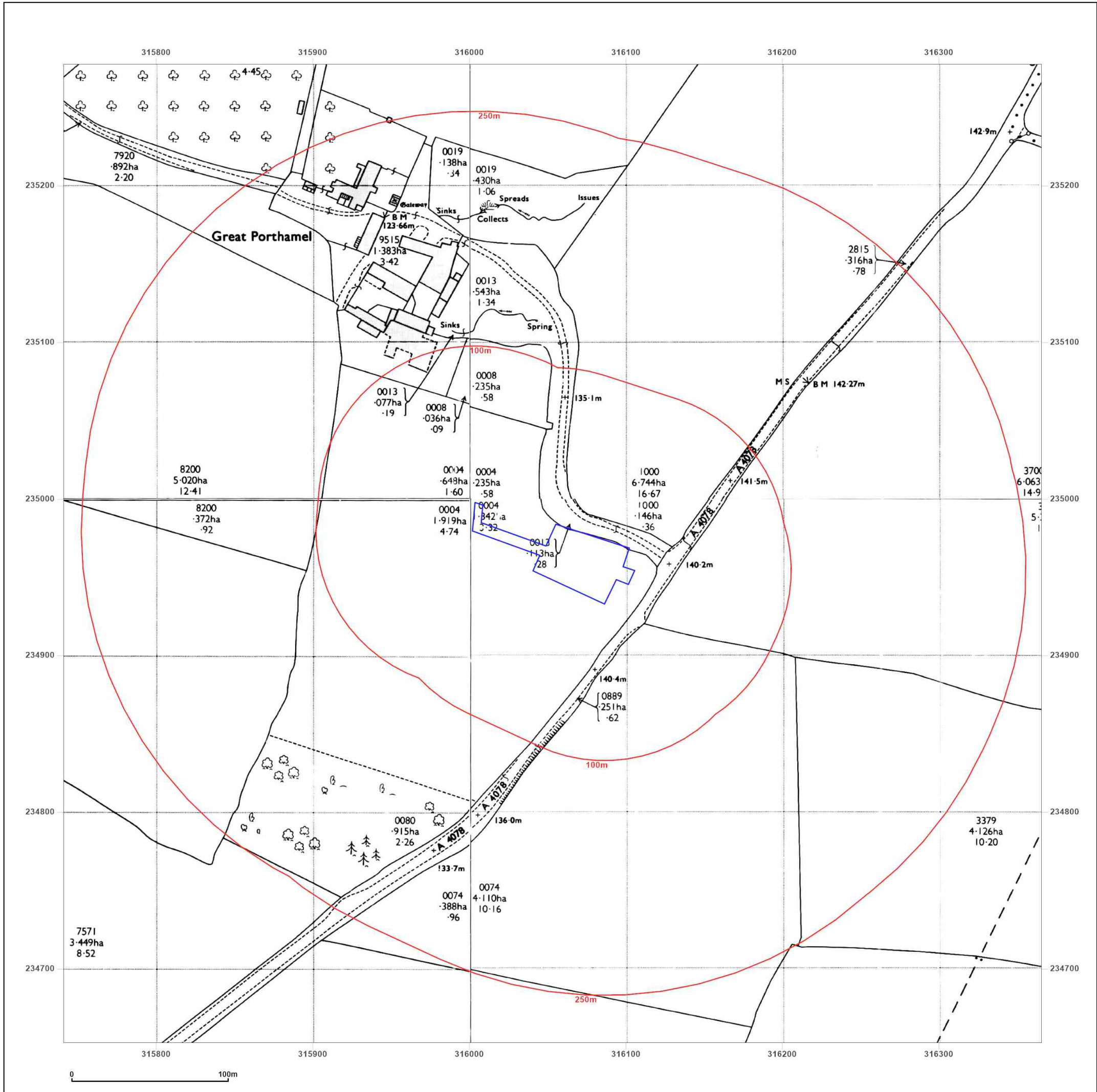
Produced by
 Groundsure Insights
 T: 08444 159000
 E: info@groundsure.com
 W: www.groundsure.com

© Crown copyright and database rights 2018 Ordnance Survey 100035207

Production date: 08 December 2021

Map legend available at:
www.groundsure.com/sites/default/files/groundsure_legend.pdf






Site Details:
316072, 234964

Client Ref: SOL_21_P001_GPB
Report Ref: GS-8388539
Grid Ref: 316053, 234965

Map Name: National Grid
Map date: 1975
Scale: 1:2,500
Printed at: 1:2,500



<p>Surveyed N/A Revised N/A Edition N/A Copyright N/A Levelled N/A</p>	<p>Surveyed N/A Revised N/A Edition N/A Copyright N/A Levelled N/A</p>
<p>Surveyed N/A Revised N/A Edition N/A Copyright N/A Levelled N/A</p>	<p>Surveyed N/A Revised N/A Edition N/A Copyright N/A Levelled N/A</p>

Powered by



Produced by
Groundsure Insights
T: 08444 159000
E: info@groundsure.com
W: www.groundsure.com

© Crown copyright and database rights 2018 Ordnance Survey 100035207

Production date: 08 December 2021

Map legend available at:
www.groundsure.com/sites/default/files/groundsure_legend.pdf

Site Details:

316072, 234964

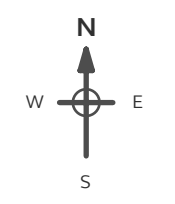
Client Ref: SOL_21_P001_GPB
Report Ref: GS-8388539
Grid Ref: 316053, 234965

Map Name: National Grid


Map date: 1985

Scale: 1:2,500

Printed at: 1:2,500



Surveyed 1975
 Revised 1985
 Edition N/A
 Copyright 1985
 Levelled 1975



Surveyed 1971
 Revised 1985
 Edition N/A
 Copyright 1985
 Levelled 1971

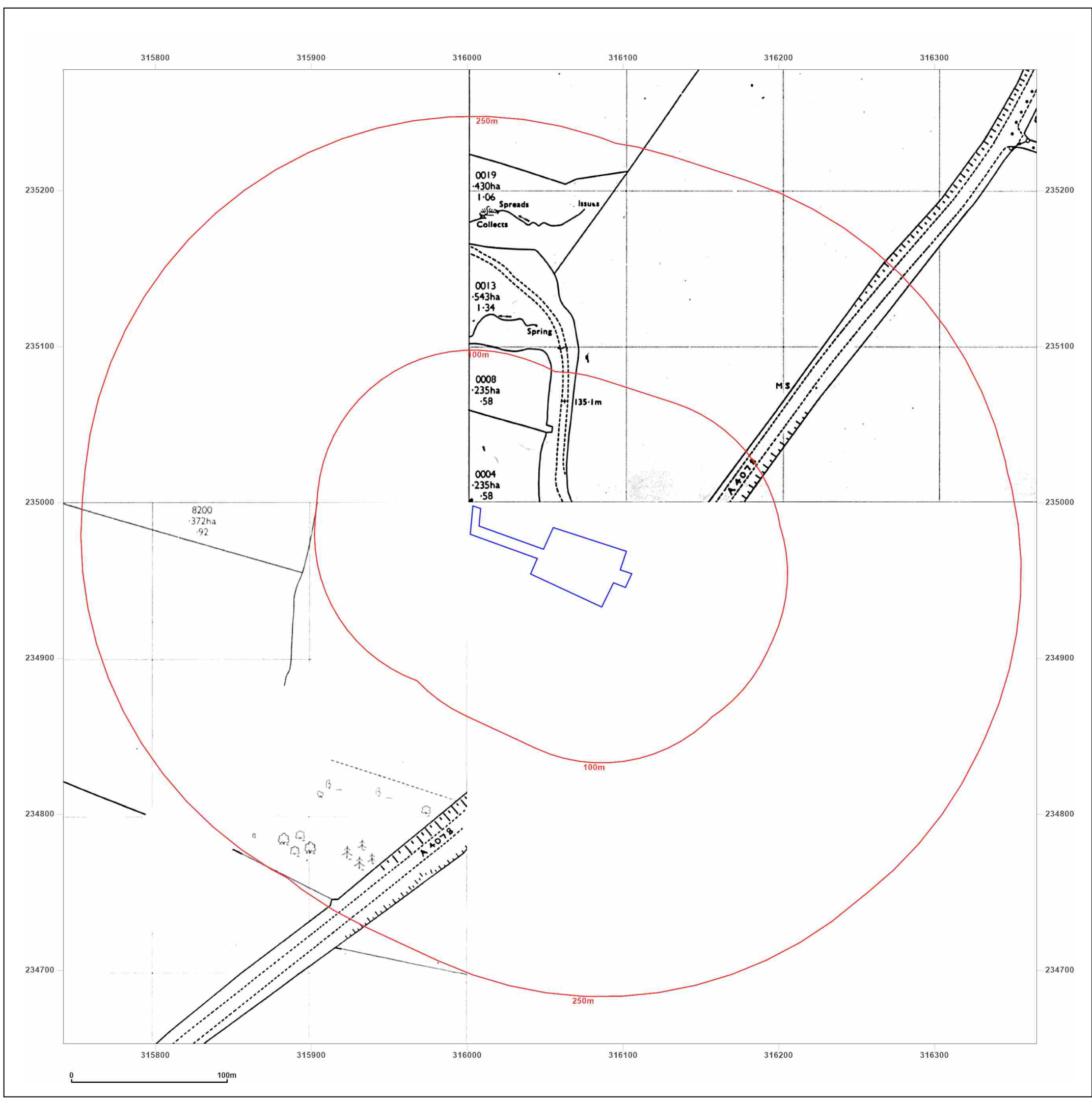


Produced by
 Groundsure Insights
 T: 08444 159000
 E: info@groundsure.com
 W: www.groundsure.com

© Crown copyright and database rights 2018 Ordnance Survey 100035207

Production date: 08 December 2021

Map legend available at:
www.groundsure.com/sites/default/files/groundsure_legend.pdf



Site Details:

316072, 234964

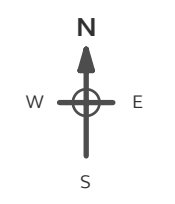
Client Ref: SOL_21_P001_GPB
Report Ref: GS-8388539
Grid Ref: 316053, 234965

Map Name: National Grid


Map date: 1985-1986

Scale: 1:2,500

Printed at: 1:2,500



Surveyed N/A
 Revised N/A
 Edition N/A
 Copyright N/A
 Levelled N/A



Surveyed 1971
 Revised 1986
 Edition N/A
 Copyright 1986
 Levelled 1971

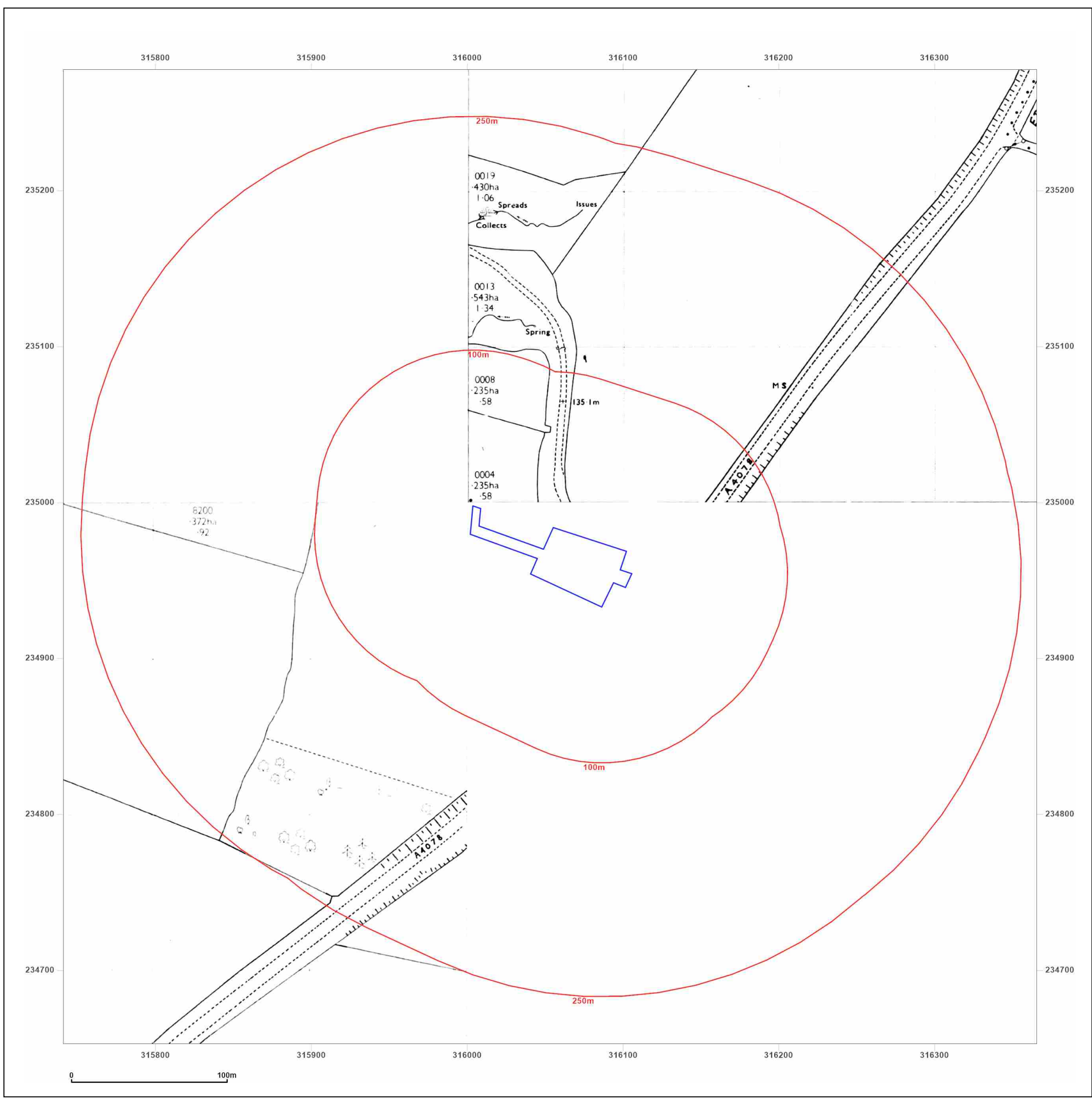


Produced by
 Groundsure Insights
 T: 08444 159000
 E: info@groundsure.com
 W: www.groundsure.com

© Crown copyright and database rights 2018 Ordnance Survey 100035207

Production date: 08 December 2021

Map legend available at:
www.groundsure.com/sites/default/files/groundsure_legend.pdf



Site Details:

316072, 234964

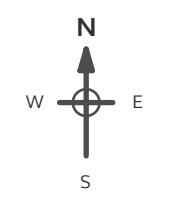
Client Ref: SOL_21_P001_GPB
Report Ref: GS-8388539
Grid Ref: 316053, 234965

Map Name: National Grid

Map date: 1995


Scale: 1:2,500

Printed at: 1:2,500



Surveyed N/A
 Revised N/A
 Edition N/A
 Copyright 1995
 Levelled N/A

Surveyed 1995
 Revised N/A
 Edition N/A
 Copyright 1995
 Levelled N/A



Surveyed 1995
 Revised N/A
 Edition N/A
 Copyright 1995
 Levelled N/A

Surveyed 1995
 Revised N/A
 Edition N/A
 Copyright 1995
 Levelled N/A

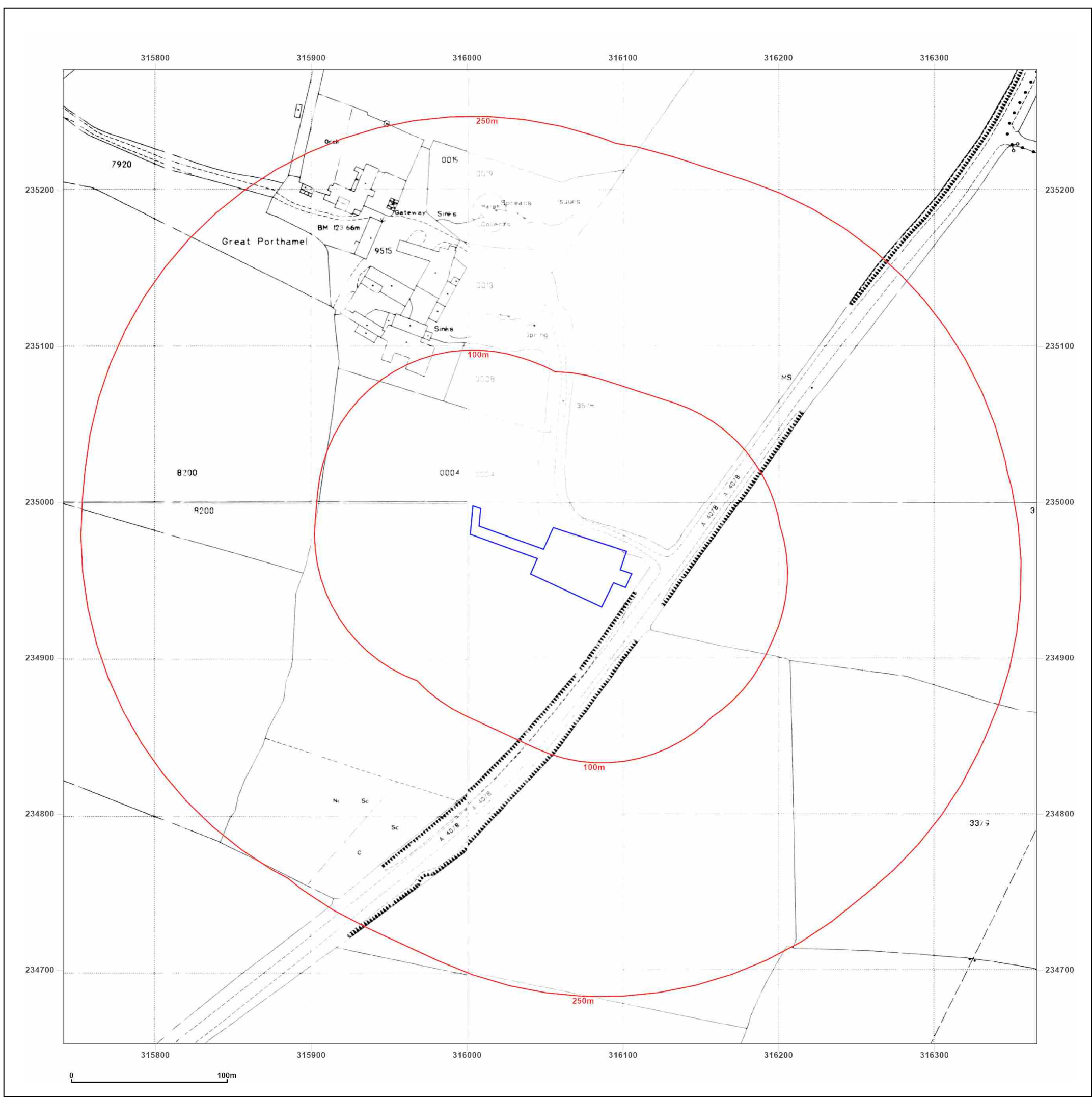


Produced by
 Groundsure Insights
 T: 08444 159000
 E: info@groundsure.com
 W: www.groundsure.com

© Crown copyright and database rights 2018 Ordnance Survey 100035207

Production date: 08 December 2021

Map legend available at:
www.groundsure.com/sites/default/files/groundsure_legend.pdf



Site Details:

316072, 234964



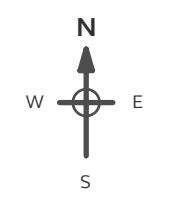
Client Ref: SOL_21_P001_GPB
Report Ref: GS-8388539
Grid Ref: 316053, 234965

Map Name: LandLine

Map date: 2003

Scale: 1:1,250

Printed at: 1:1,250



Produced by
 Groundsure Insights
 T: 08444 159000
 E: info@groundsure.com
 W: www.groundsure.com

© Crown copyright and database rights 2018 Ordnance Survey 100035207

Production date: 08 December 2021

Map legend available at:
www.groundsure.com/sites/default/files/groundsure_legend.pdf

