

Site Details:

316072, 234964

Client Ref: SOL_21_P001_GPB
Report Ref: GS-8388539
Grid Ref: 316053, 234965

Map Name: County Series

Map date: 1887

Scale: 1:10,560

Printed at: 1:10,560



Surveyed 1887
 Revised 1887
 Edition N/A
 Copyright N/A
 Levelled N/A

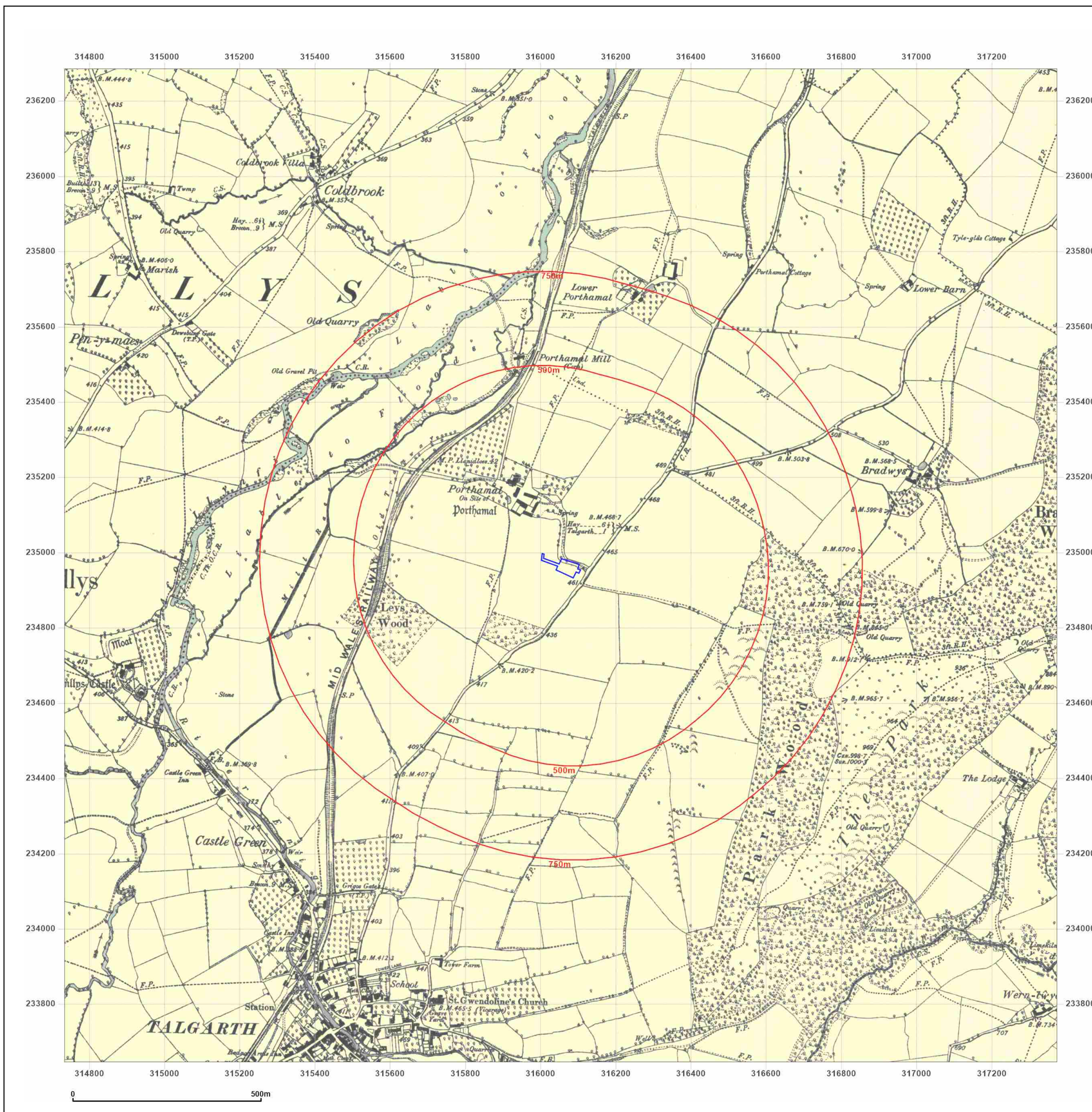


Produced by
 Groundsure Insights
 T: 08444 159000
 E: info@groundsure.com
 W: www.groundsure.com

© Crown copyright and database rights 2018 Ordnance Survey 100035207

Production date: 08 December 2021

Map legend available at:
www.groundsure.com/sites/default/files/groundsure_legend.pdf



Site Details:

316072, 234964

Client Ref: SOL_21_P001_GPB
Report Ref: GS-8388539
Grid Ref: 316053, 234965

Map Name: County Series

Map date: 1905

Scale: 1:10,560

Printed at: 1:10,560



Surveyed 1886
 Revised 1905
 Edition 1905
 Copyright N/A
 Levelled N/A

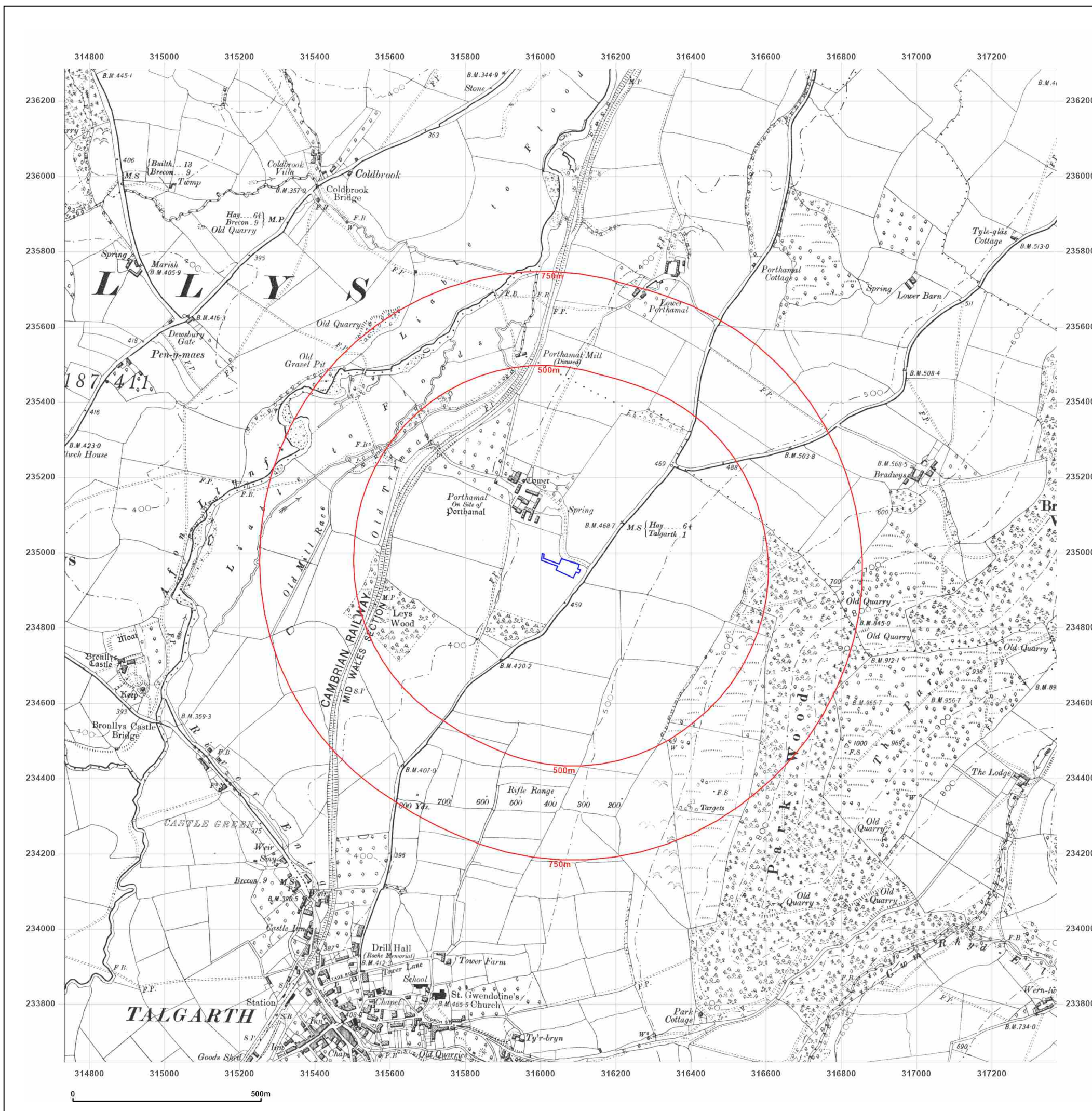


Produced by
 Groundsure Insights
 T: 08444 159000
 E: info@groundsure.com
 W: www.groundsure.com

© Crown copyright and database rights 2018 Ordnance Survey 100035207

Production date: 08 December 2021

Map legend available at:
www.groundsure.com/sites/default/files/groundsure_legend.pdf



Site Details:

316072, 234964

Client Ref: SOL_21_P001_GPB
Report Ref: GS-8388539
Grid Ref: 316053, 234965

Map Name: County Series

Map date: 1948

Scale: 1:10,560

Printed at: 1:10,560



Surveyed 1886
Revised 1948
Edition N/A
Copyright N/A
Levelled N/A

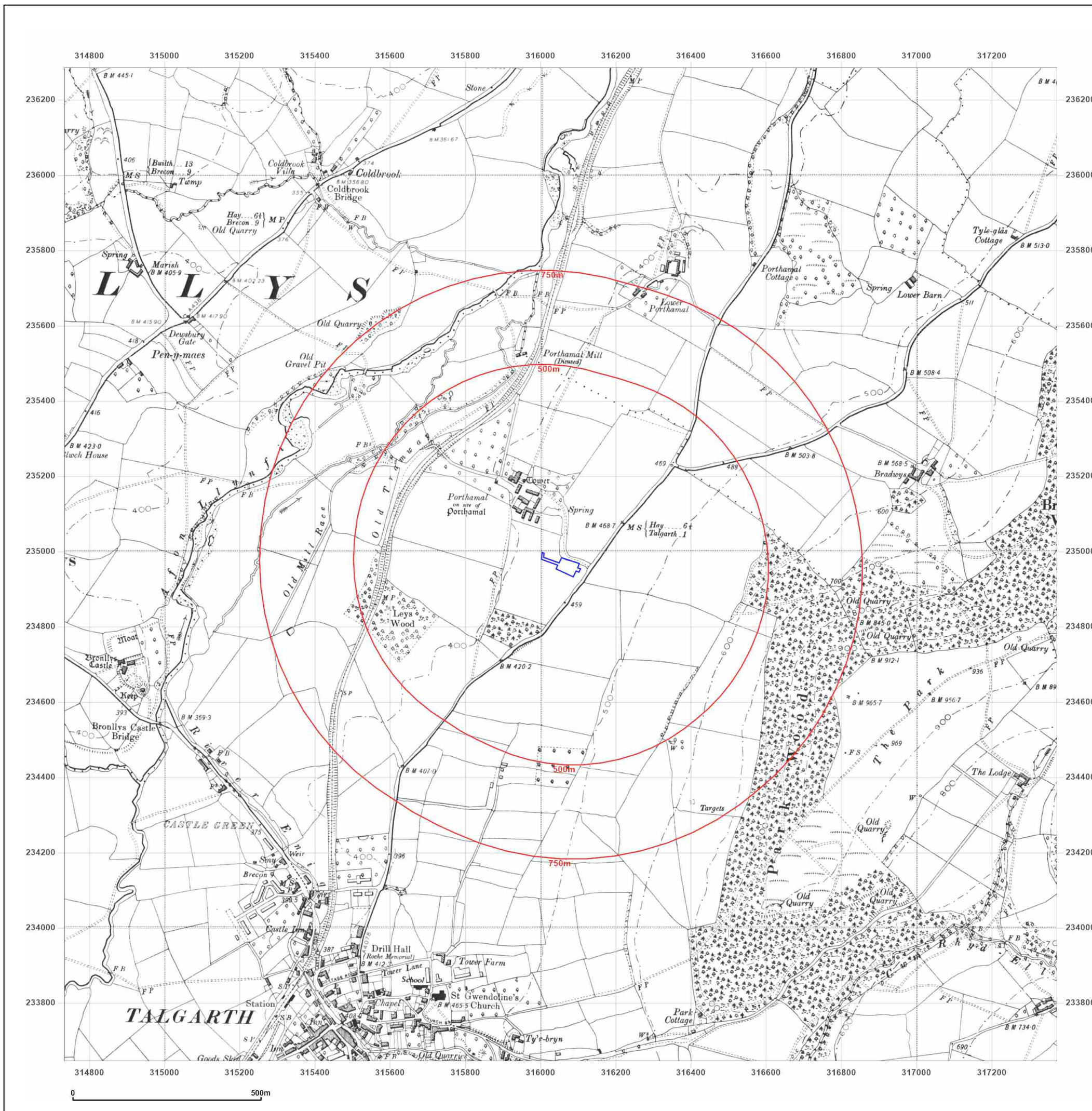


Produced by
Groundsure Insights
T: 08444 159000
E: info@groundsure.com
W: www.groundsure.com

© Crown copyright and database rights 2018 Ordnance Survey 100035207

Production date: 08 December 2021

Map legend available at:
www.groundsure.com/sites/default/files/groundsure_legend.pdf



Site Details:

316072, 234964

Client Ref: SOL_21_P001_GPB
Report Ref: GS-8388539
Grid Ref: 316053, 234965

Map Name: Provisional

Map date: 1948

Scale: 1:10,560

Printed at: 1:10,560



Surveyed 1948
 Revised 1948
 Edition N/A
 Copyright N/A
 Levelled N/A

Surveyed 1948
 Revised 1948
 Edition N/A
 Copyright N/A
 Levelled N/A

Surveyed 1948
 Revised 1948
 Edition N/A
 Copyright N/A
 Levelled N/A

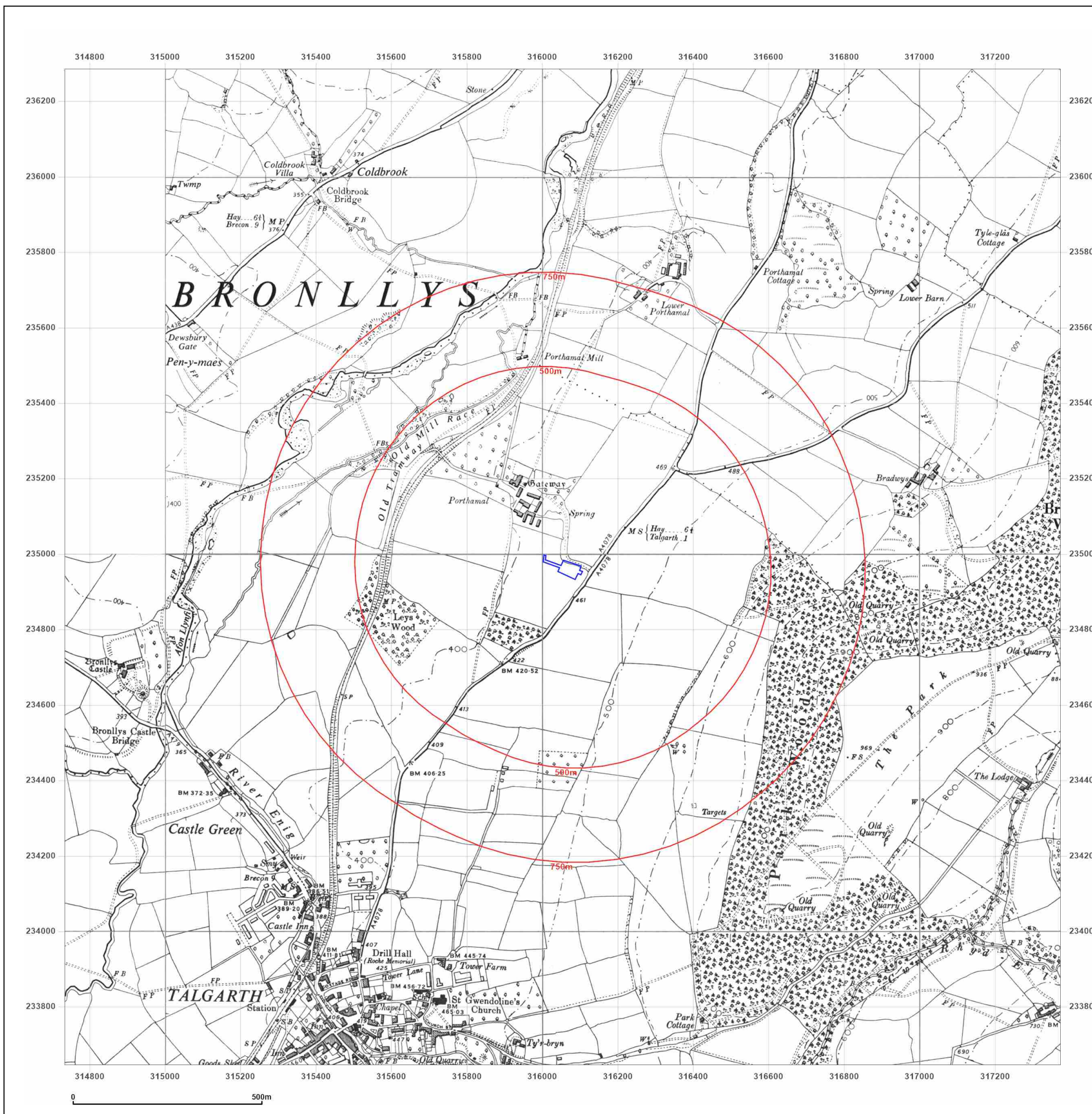


Produced by
 Groundsure Insights
 T: 08444 159000
 E: info@groundsure.com
 W: www.groundsure.com

© Crown copyright and database rights 2018 Ordnance Survey 100035207

Production date: 08 December 2021

Map legend available at:
www.groundsure.com/sites/default/files/groundsure_legend.pdf



Site Details:

316072, 234964

Client Ref: SOL_21_P001_GPB
Report Ref: GS-8388539
Grid Ref: 316053, 234965

Map Name: National Grid

Map date: 1979-1980

Scale: 1:10,000

Printed at: 1:10,000



Surveyed 1973
 Revised 1979
 Edition N/A
 Copyright 1979
 Levelled 1975

Surveyed 1974
 Revised 1980
 Edition N/A
 Copyright 1980
 Levelled 1975

Surveyed 1975
 Revised 1980
 Edition N/A
 Copyright 1980
 Levelled 1975

Surveyed 1976
 Revised 1979
 Edition N/A
 Copyright 1979
 Levelled 1976

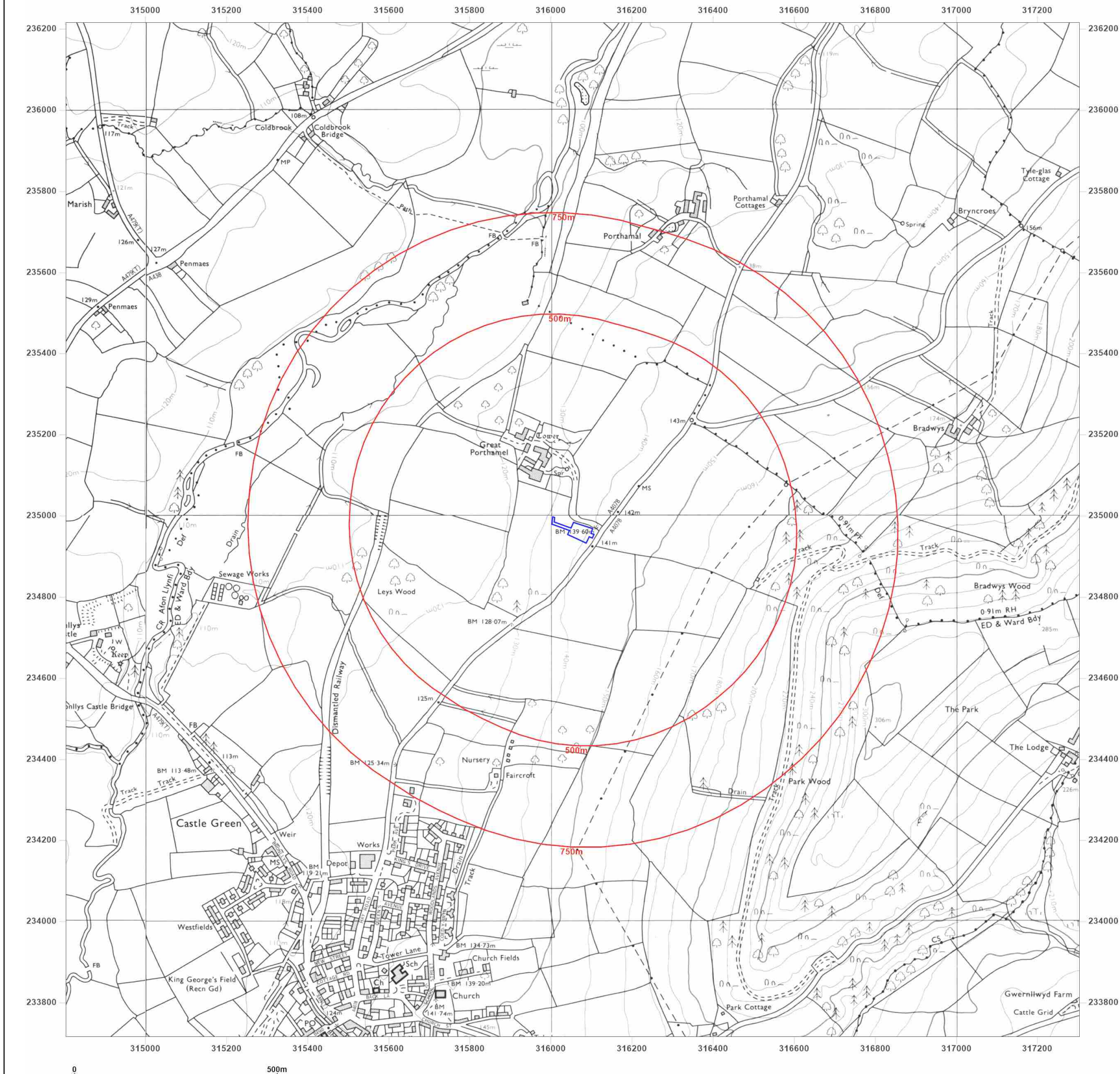


Produced by
 Groundsure Insights
 T: 08444 159000
 E: info@groundsure.com
 W: www.groundsure.com

© Crown copyright and database rights 2018 Ordnance Survey 100035207

Production date: 08 December 2021

Map legend available at:
www.groundsure.com/sites/default/files/groundsure_legend.pdf



Site Details:

316072, 234964


Client Ref: SOL_21_P001_GPB
Report Ref: GS-8388539
Grid Ref: 316053, 234965

Map Name: National Grid

Map date: 2001

Scale: 1:10,000

Printed at: 1:10,000

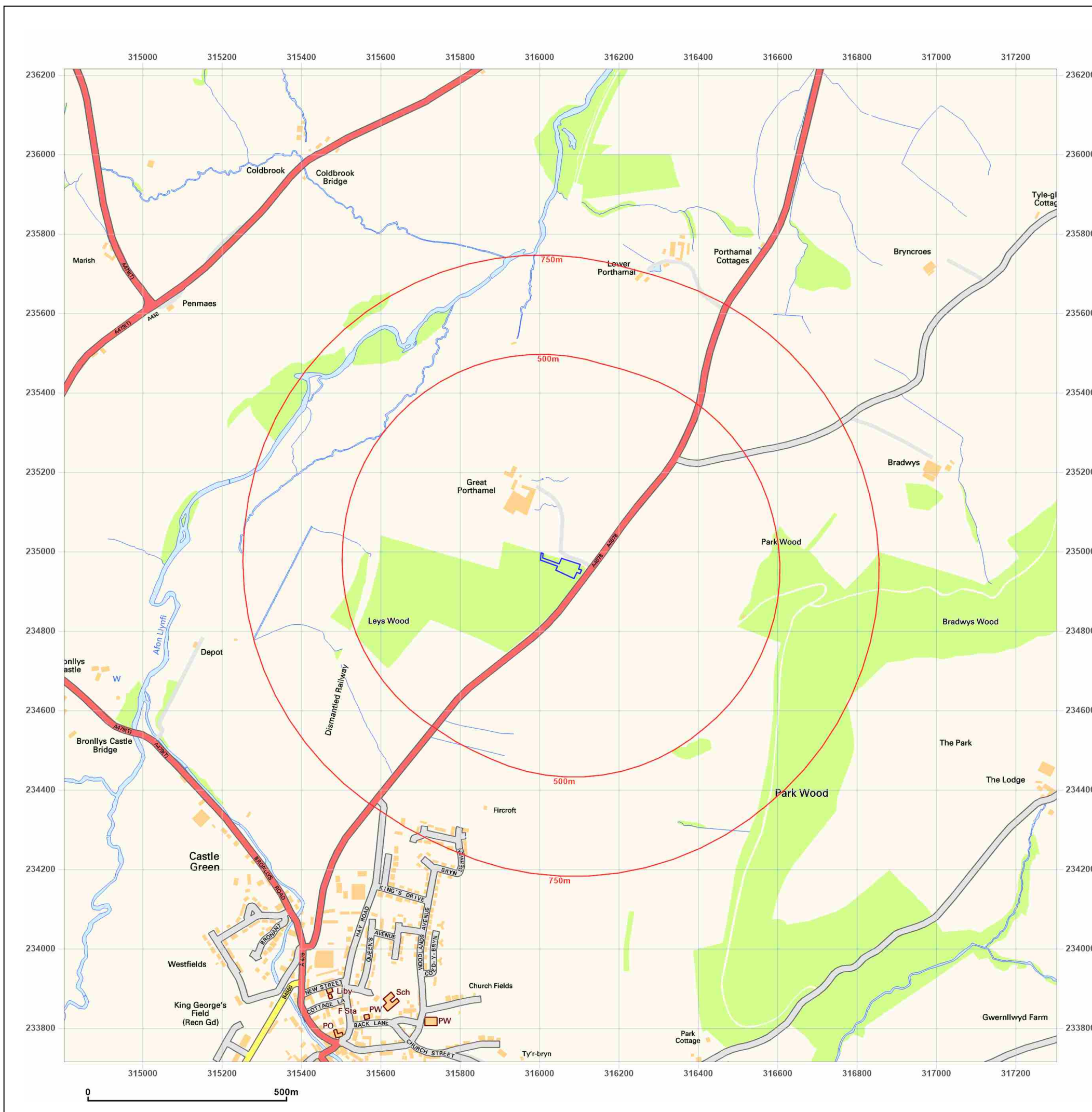


Produced by
 Groundsure Insights
 T: 08444 159000
 E: info@groundsure.com
 W: www.groundsure.com

© Crown copyright and database rights 2018 Ordnance Survey 100035207

Production date: 08 December 2021

Map legend available at:
www.groundsure.com/sites/default/files/groundsure_legend.pdf



Site Details:

316072, 234964

Client Ref: SOL_21_P001_GPB
Report Ref: GS-8388539
Grid Ref: 316053, 234965

Map Name: National Grid

Map date: 2010

Scale: 1:10,000

Printed at: 1:10,000



2010

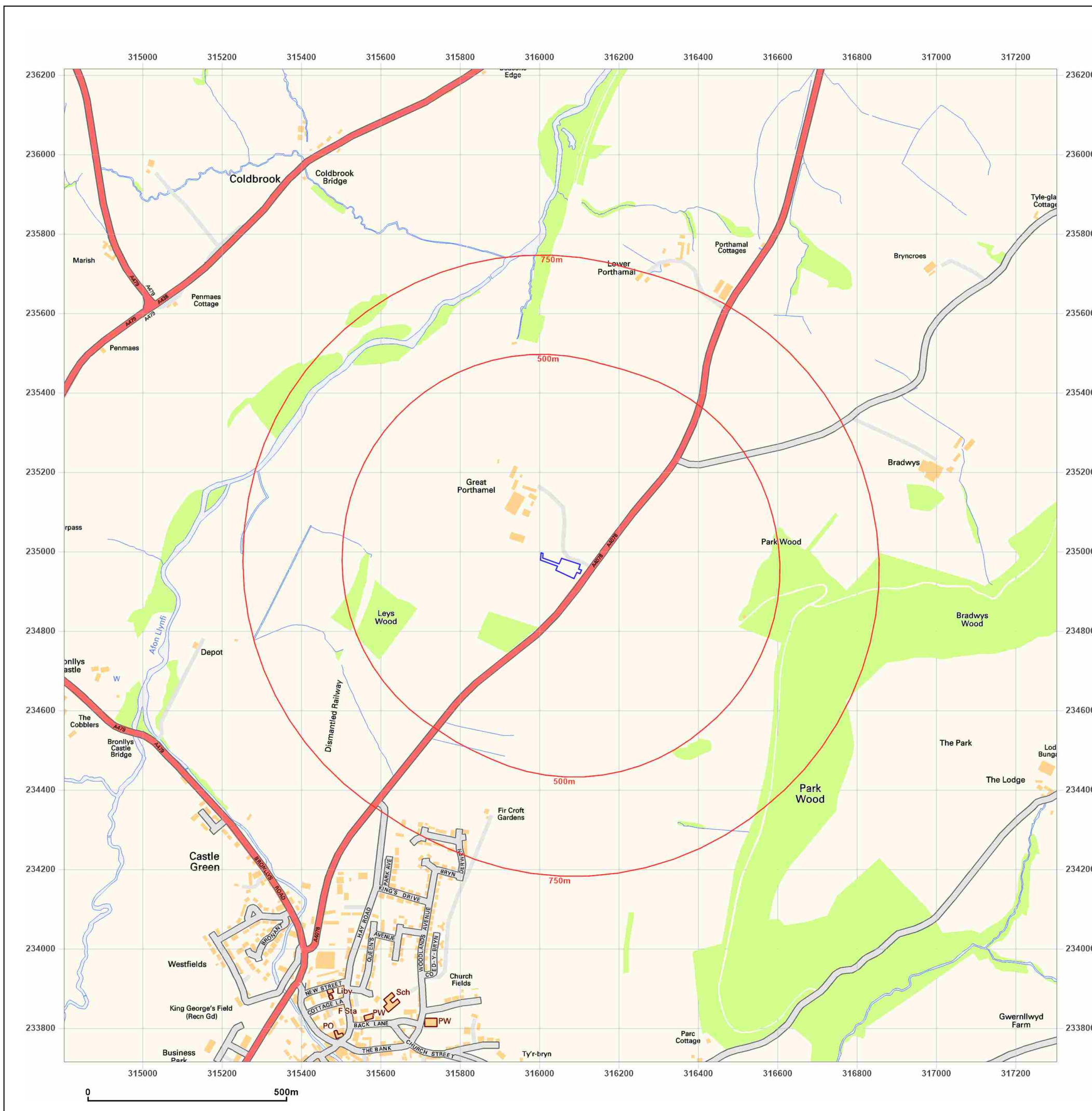


Produced by
 Groundsure Insights
 T: 08444 159000
 E: info@groundsure.com
 W: www.groundsure.com

© Crown copyright and database rights 2018 Ordnance Survey 100035207

Production date: 08 December 2021

Map legend available at:
www.groundsure.com/sites/default/files/groundsure_legend.pdf



Site Details:

316072, 234964

Client Ref: SOL_21_P001_GPB
Report Ref: GS-8388539
Grid Ref: 316053, 234965

Map Name: National Grid

Map date: 2021

Scale: 1:10,000

Printed at: 1:10,000



2021



Produced by
 Groundsure Insights
 T: 08444 159000
 E: info@groundsure.com
 W: www.groundsure.com

© Crown copyright and database rights 2018 Ordnance Survey 100035207

Production date: 08 December 2021

Map legend available at:
www.groundsure.com/sites/default/files/groundsure_legend.pdf

