

Site Details:

GREAT PORTHAMEL, A4078
FROM JUNCTION WITH HAY
ROAD TALGARTH TO
JUNCTION WITH C0075,
TALGARTH, LD3 0DL

Client Ref: GP_Biotec_-_Site_Condition_Report
Report Ref: GS-89Y-5HY-YV5-3QB
Grid Ref: 315649, 235228

Map Name: County Series


Map date: 1888

Scale: 1:2,500

Printed at: 1:2,500



Surveyed 1888
Revised 1888
Edition N/A
Copyright N/A
Levelled N/A

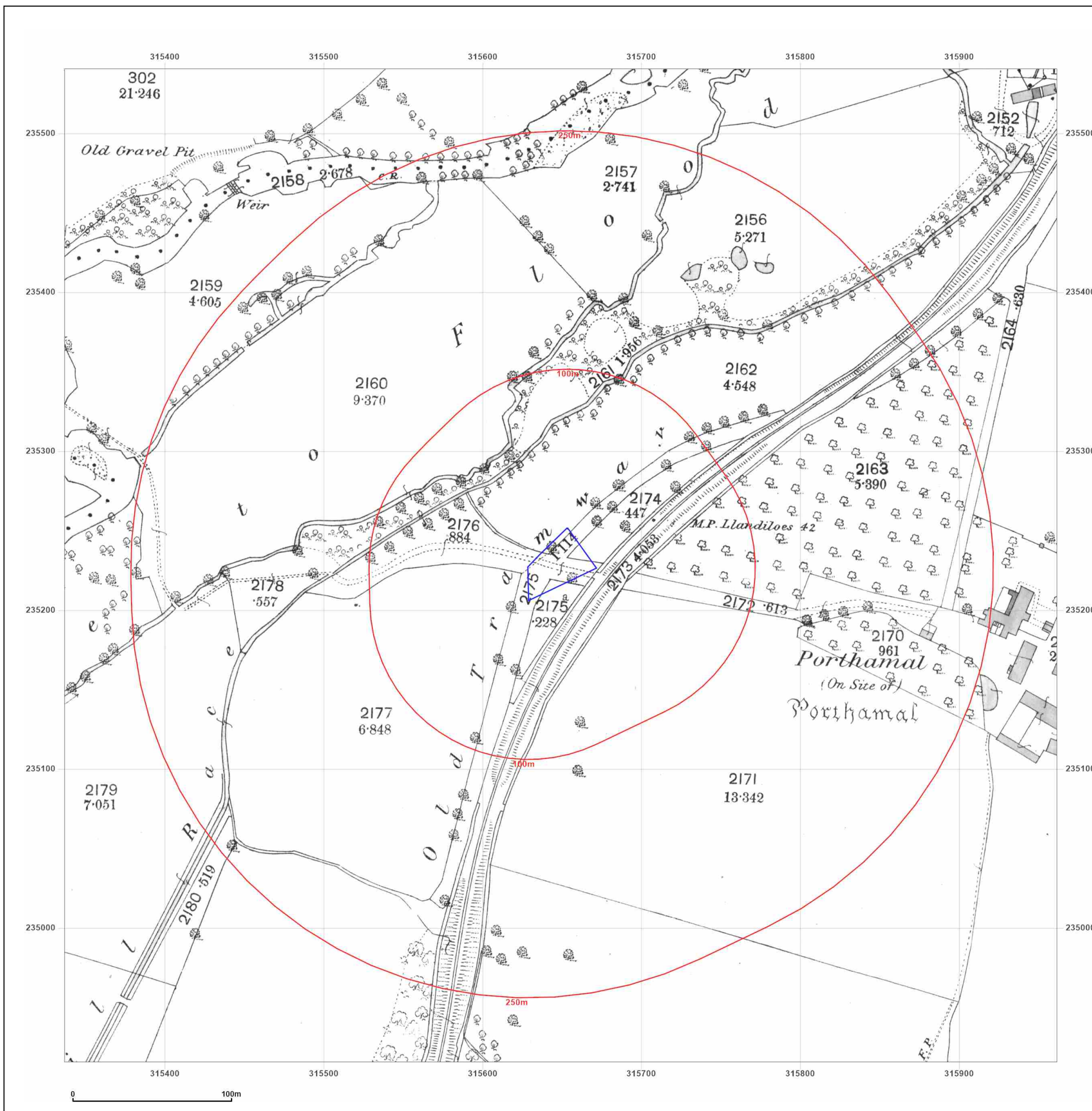


Produced by
Groundsure Insights
T: 08444 159000
E: info@groundsure.com
W: www.groundsure.com

© Crown copyright and database rights 2018 Ordnance Survey 100035207

Production date: 26 September 2023

Map legend available at:
www.groundsure.com/sites/default/files/groundsure_legend.pdf



Site Details:

GREAT PORTHAMEL, A4078
FROM JUNCTION WITH HAY
ROAD TALGARTH TO
JUNCTION WITH C0075,
TALGARTH, LD3 0DL

Client Ref: GP_Biotec_-_Site_Condition_Report
Report Ref: GS-89Y-5HY-YV5-3QB
Grid Ref: 315649, 235228

Map Name: County Series



Map date: 1904

Scale: 1:2,500

Printed at: 1:2,500



Surveyed 1904
Revised 1904
Edition N/A
Copyright N/A
Levelled N/A

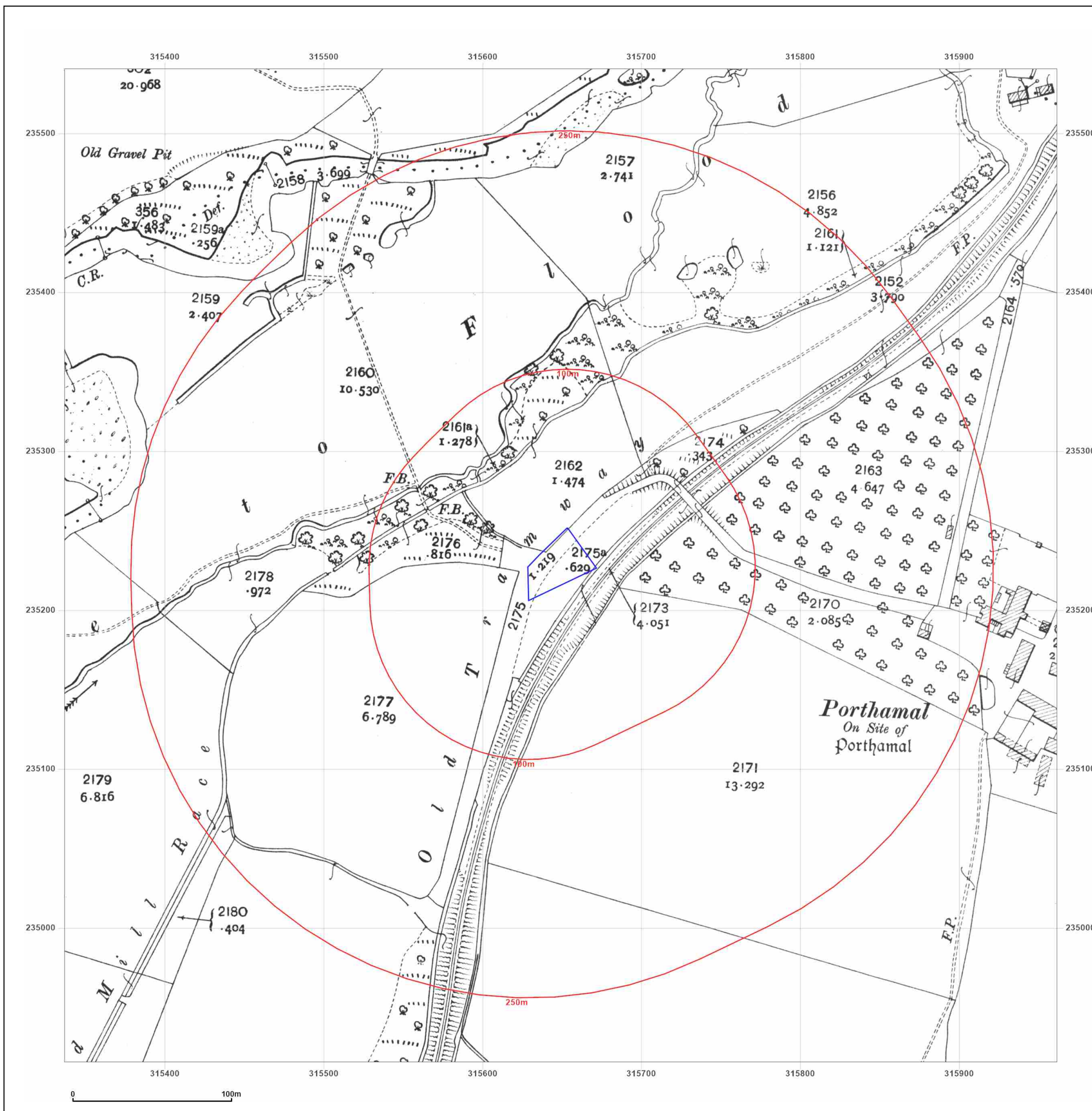


Produced by
Groundsure Insights
T: 08444 159000
E: info@groundsure.com
W: www.groundsure.com

© Crown copyright and database rights 2018 Ordnance Survey 100035207

Production date: 26 September 2023

Map legend available at:
www.groundsure.com/sites/default/files/groundsure_legend.pdf



Site Details:

GREAT PORTHAMEL, A4078
FROM JUNCTION WITH HAY
ROAD TALGARTH TO
JUNCTION WITH C0075,
TALGARTH, LD3 0DL

Client Ref: GP_Biotec_-_Site_Condition_Report
Report Ref: GS-89Y-5HY-YV5-3QB
Grid Ref: 315649, 235228

Map Name: National Grid

Map date: 1973


Scale: 1:2,500

Printed at: 1:2,500



Surveyed 1973
Revised 1973
Edition N/A
Copyright 1975
Levelled 1971

Surveyed N/A
Revised 1973
Edition N/A
Copyright 1975
Levelled 1971

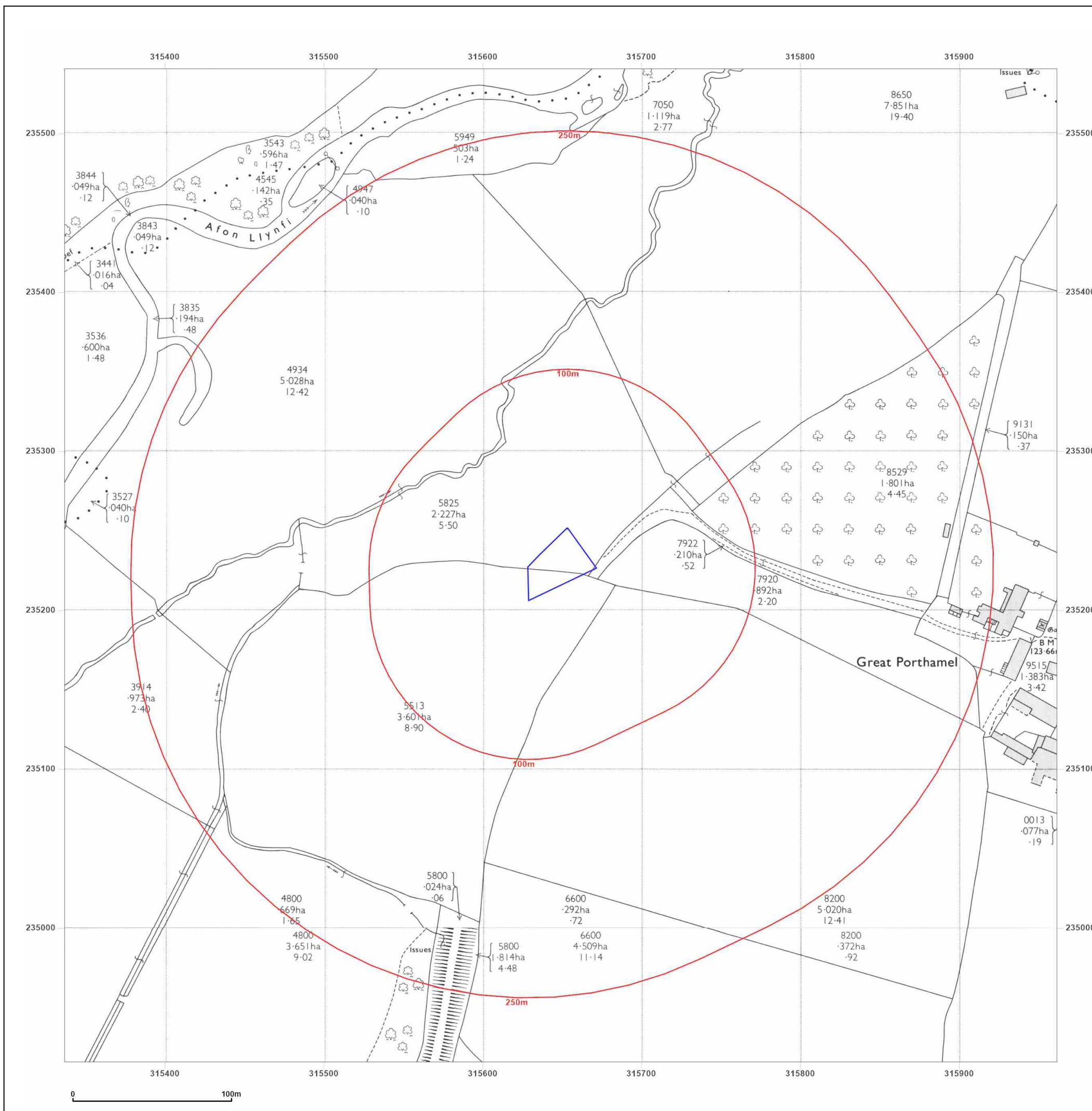


Produced by
Groundsure Insights
T: 08444 159000
E: info@groundsure.com
W: www.groundsure.com

© Crown copyright and database rights 2018 Ordnance Survey 100035207

Production date: 26 September 2023

Map legend available at:
www.groundsure.com/sites/default/files/groundsure_legend.pdf



Site Details:

GREAT PORTHAMEL, A4078
FROM JUNCTION WITH HAY
ROAD TALGARTH TO
JUNCTION WITH C0075,
TALGARTH, LD3 0DL

Client Ref: GP_Biotech_-_Site_Condition_Report
Report Ref: GS-89Y-5HY-YV5-3QB
Grid Ref: 315649, 235228

Map Name: National Grid

Map date: 1975


Scale: 1:2,500

Printed at: 1:2,500



Surveyed N/A
Revised N/A
Edition N/A
Copyright N/A
Levelled N/A

Surveyed N/A
Revised N/A
Edition N/A
Copyright N/A
Levelled N/A

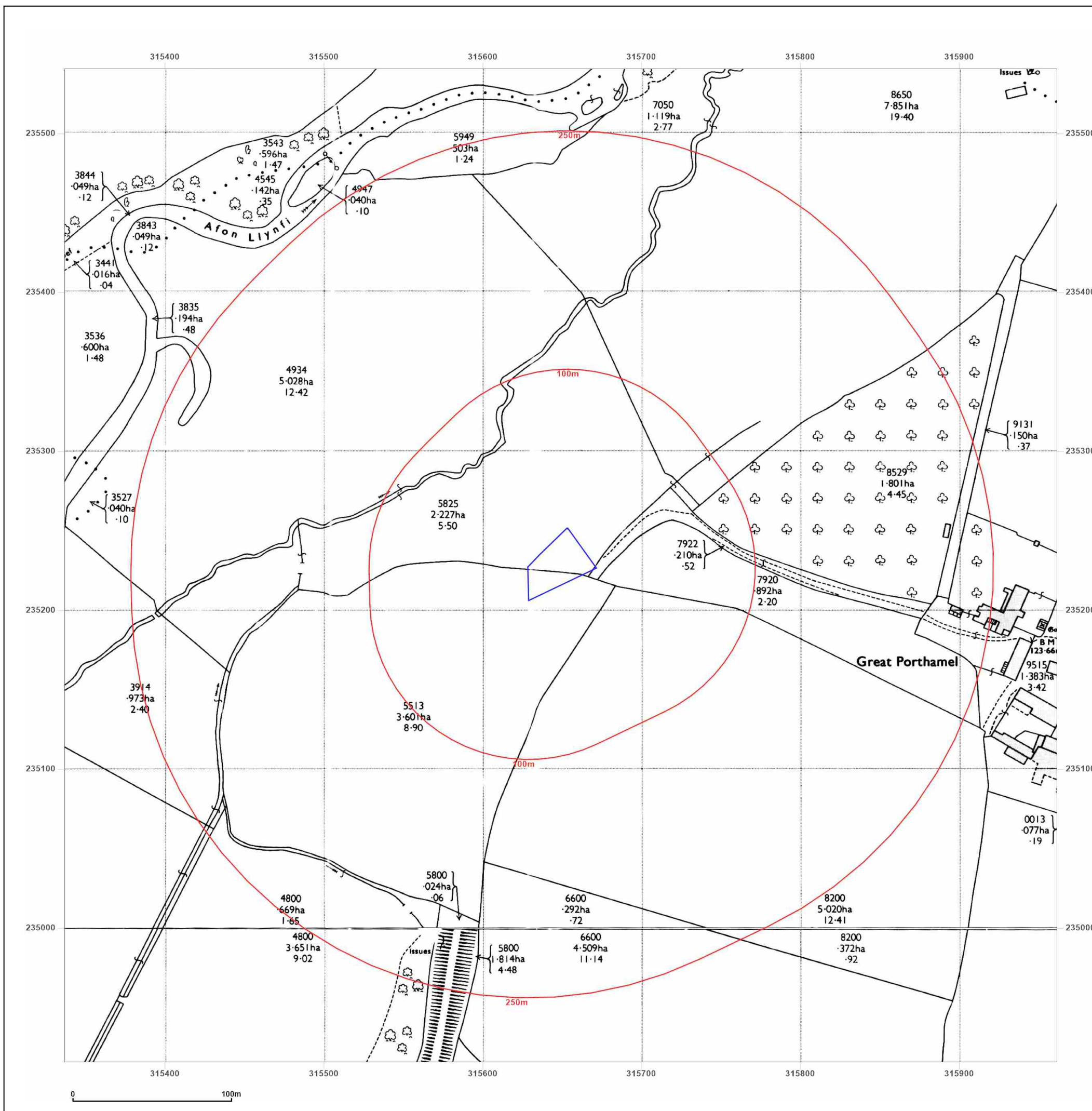


Produced by
Groundsure Insights
T: 08444 159000
E: info@groundsure.com
W: www.groundsure.com

© Crown copyright and database rights 2018 Ordnance Survey 100035207

Production date: 26 September 2023

Map legend available at:
www.groundsure.com/sites/default/files/groundsure_legend.pdf



Site Details:

GREAT PORTHAMEL, A4078
FROM JUNCTION WITH HAY
ROAD TALGARTH TO
JUNCTION WITH C0075,
TALGARTH, LD3 0DL

Client Ref: GP_Biotec_-_Site_Condition_Report
Report Ref: GS-89Y-5HY-YV5-3QB
Grid Ref: 315649, 235228

Map Name: National Grid

Map date: 1995

Scale: 1:2,500

Printed at: 1:2,500



Surveyed N/A
Revised N/A
Edition N/A
Copyright 1995
Levelled N/A

Surveyed 1995
Revised N/A
Edition N/A
Copyright 1995
Levelled N/A

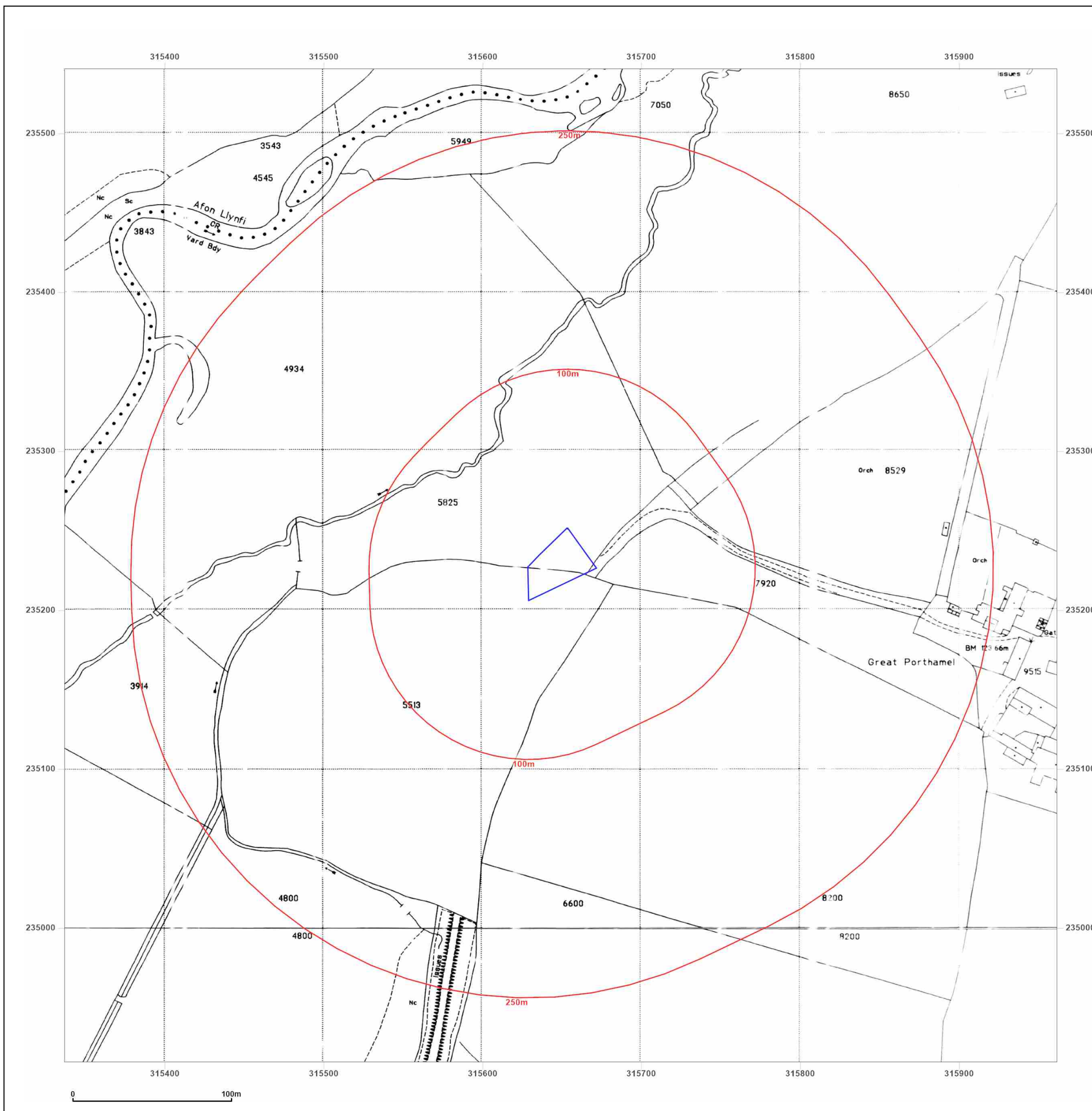


Produced by
Groundsure Insights
T: 08444 159000
E: info@groundsure.com
W: www.groundsure.com

© Crown copyright and database rights 2018 Ordnance Survey 100035207

Production date: 26 September 2023

Map legend available at:
www.groundsure.com/sites/default/files/groundsure_legend.pdf



Site Details:

GREAT PORTHAMEL, A4078
FROM JUNCTION WITH HAY
ROAD TALGARTH TO
JUNCTION WITH C0075,
TALGARTH, LD3 0DL


Client Ref: GP_Biotec_-_Site_Condition_Report
Report Ref: GS-89Y-5HY-YV5-3QB
Grid Ref: 315649, 235228

Map Name: LandLine

Map date: 2003

Scale: 1:1,250

Printed at: 1:1,250



Produced by
Groundsure Insights
T: 08444 159000
E: info@groundsure.com
W: www.groundsure.com

© Crown copyright and database rights 2018 Ordnance Survey 100035207

Production date: 26 September 2023

Map legend available at:
www.groundsure.com/sites/default/files/groundsure_legend.pdf

