

Compliance Assessment Report CAR_NRW0048727

Licence being assessed: 24/66/3/0048.

For: Llannerch Park boreholes - Public Water Supply, held by Dwr Cymru Cyfyngedig.
At: Dwr Cymru Cyfyngedig, Llannerch Park, St. Asaph, Denbighshire, LL17 0BD.

Type of assessment: Site Inspection, Reason: Routine.

On 10/06/2025, between 13:30 and 14:30.

Parts of licence assessed: 7 - Means of Measurement

NRW Lead Officer: Richard Smith, accompanied by Philip Barrett.

Report sent to: License Holder, Operations Supervisor, on 22/07/2025.

1. Summary of our findings (full details in section 4)

Part of licenced activity assessed (criteria)	Assessment result	Licence condition
WR-B1 - Water Abstraction - Abstraction measurement and records - Means of measurement	Assessed (A)	

Result types are explained in more detail in the 'Important Information' section below.

2. What action is required?

No action required.

3. What will happen next?

Any non-compliance we have identified and recorded on this form is an offence. It can result in criminal prosecution or civil sanctions being imposed depending on the circumstances of the offence.

At this time, we do not intend to take any further action.

This statement does not stop us from taking additional enforcement action if further relevant information comes to light or offences continue.

4. Details of our assessment

On 10th June 2025, at 13:30 Hours, NRW Officers attended at the abstraction that takes place from the Boreholes at Llannerch Park, St Asaph. Officers were met on site by the DCWW Operations Supervisor who accompanied officers to each of the three boreholes on site.

Upon start up of the pumps, water is abstracted and directed to waste in order to prevent sediment entering the water supply. This water is discharged to a lagoon which then

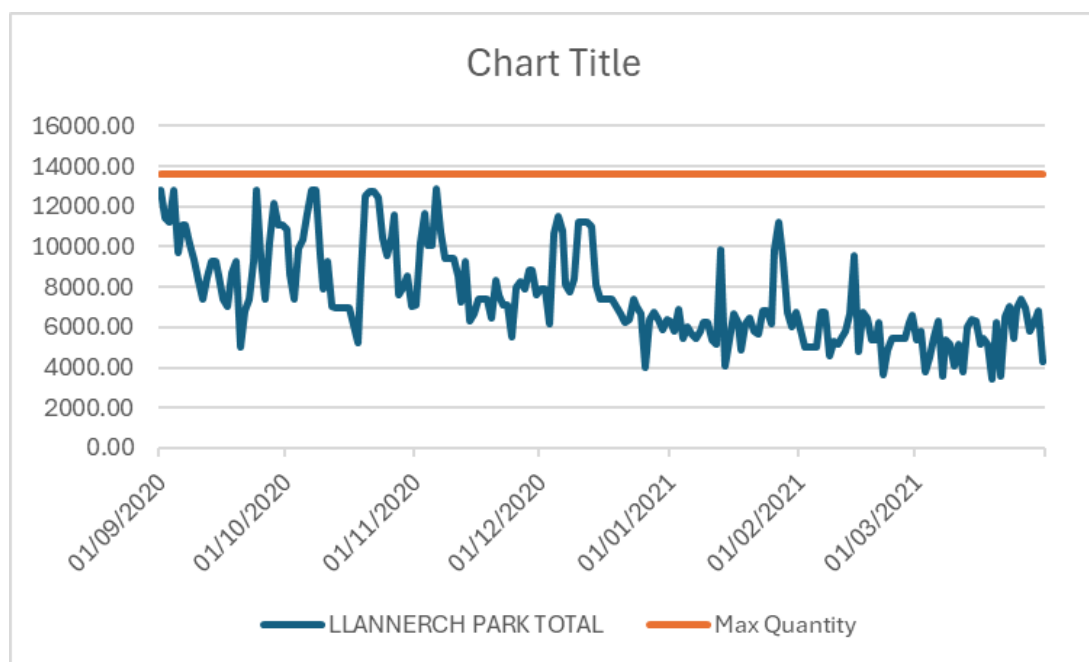
released back to the river Clwyd. All three Boreholes have meter houses which contain meters to show both the abstraction readings and the waste readings.

The abstraction meter was read for Borehole 1 as 12906862m³, the waste meter was read as 2240865m³

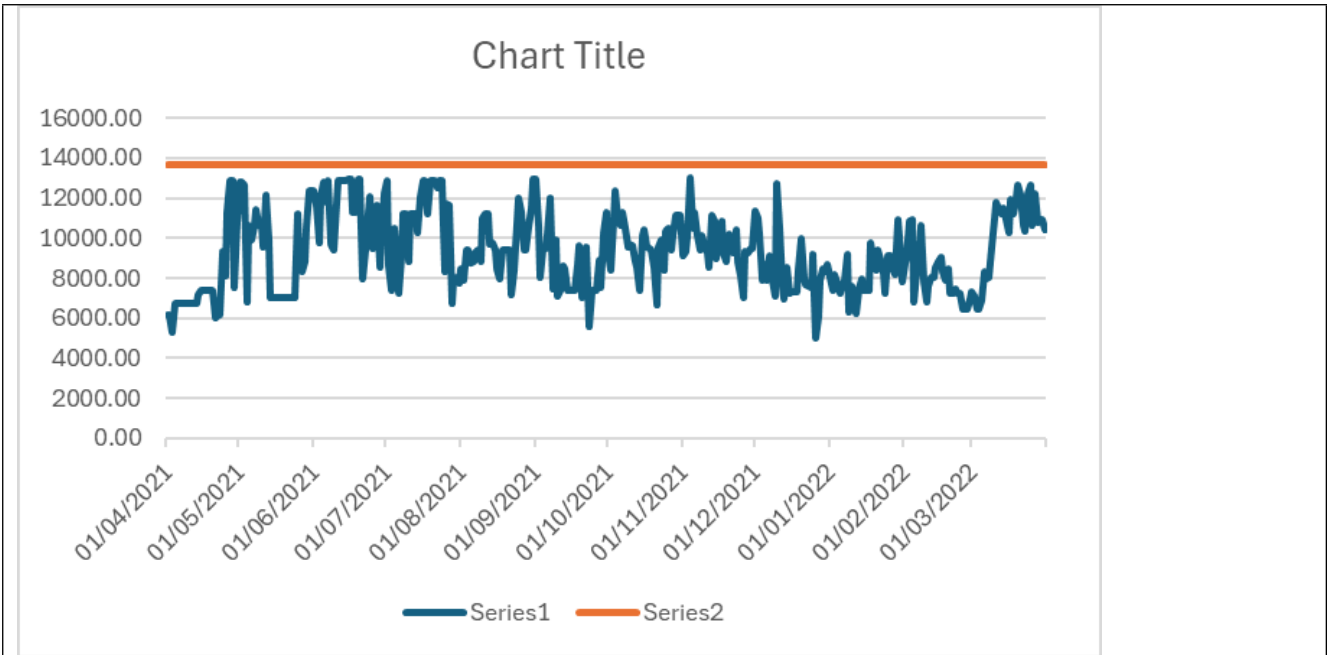
Abstraction meter for Borehole 2 was recorded as 10977294m³ with waste reading 523806m³.

Abstraction for Borehole 3 was read as 9708235m³ with waste reading 99177m³.

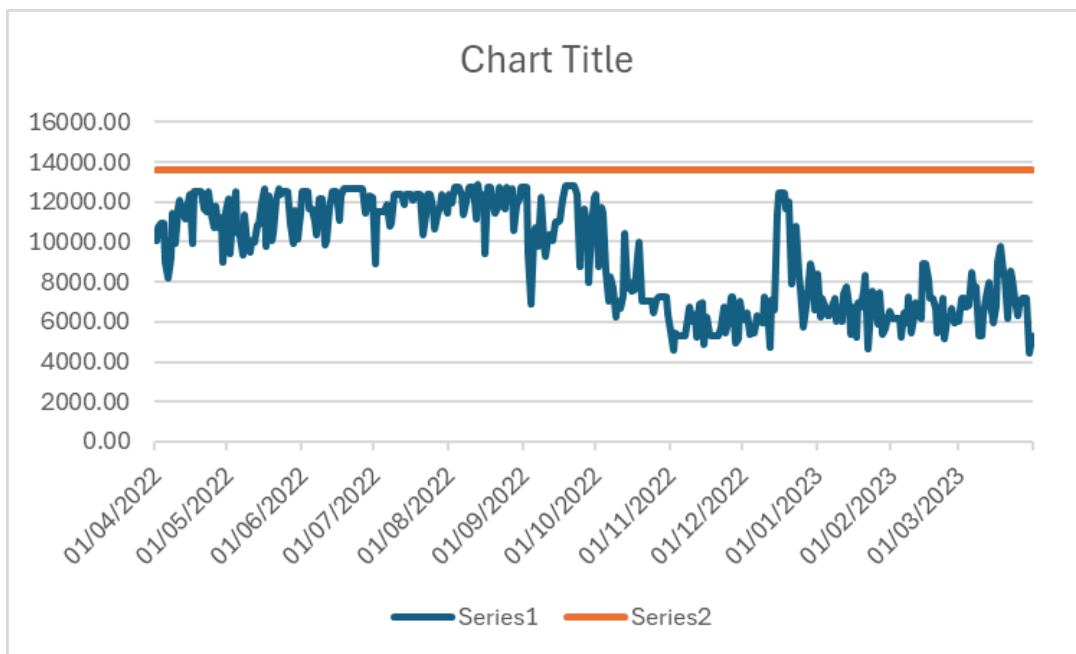
The below table shows the volumes abstracted collectively from the 3 boreholes (blue) against the maximum quantities permitted (orange) between 1/9/2020 and 31/03/2021.



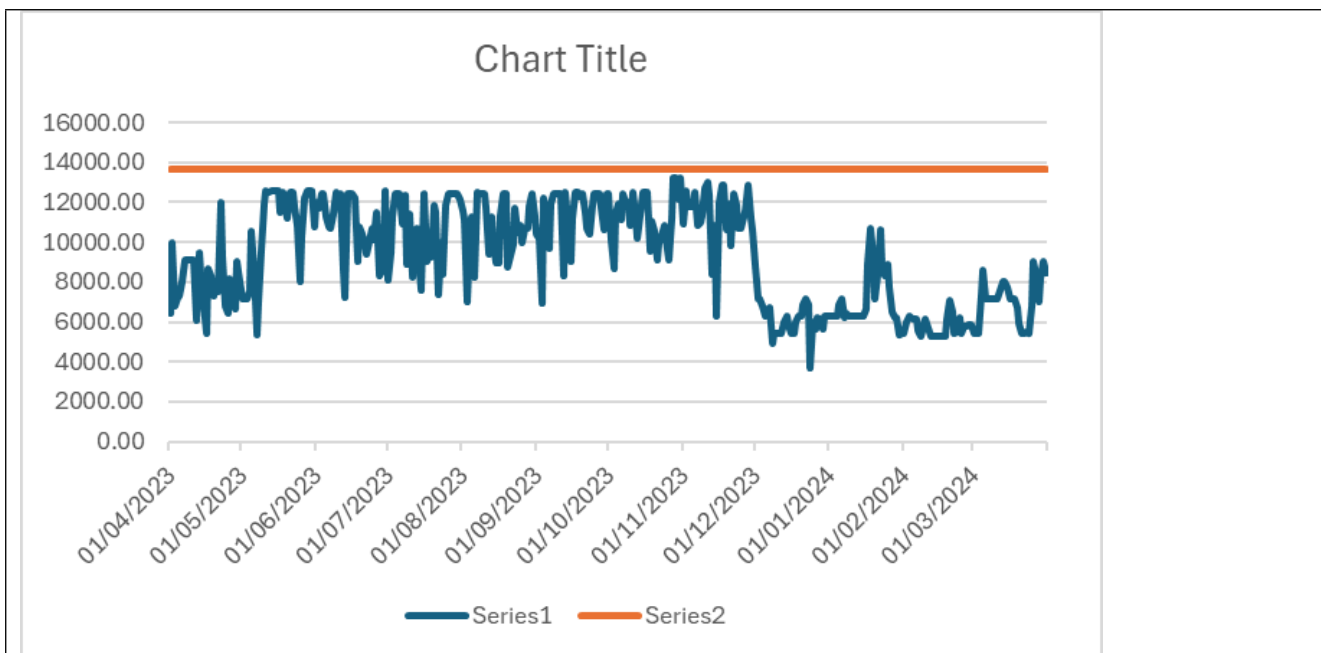
The below table shows the volumes abstracted collectively from the 3 boreholes (blue) against the maximum quantities permitted (orange) between 01/04/2021 and 31/03/2022.



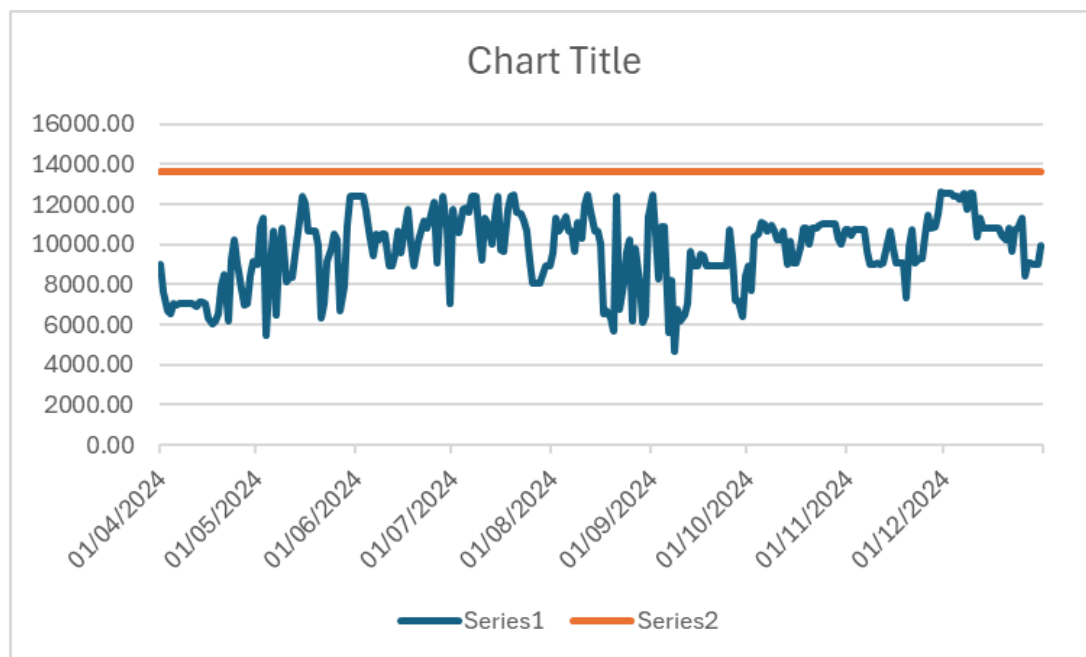
The below table shows the volumes abstracted collectively from the 3 boreholes (blue) against the maximum quantities permitted (orange) between 01/04/2022 and 31/03/2023.



The below table shows the volumes abstracted collectively from the 3 boreholes (blue) against the maximum quantities permitted (orange) between 01/04/2023 and 31/03/2024.



The below table shows the volumes abstracted collectively from the 3 boreholes (blue) against the maximum quantities permitted (orange) between 01/04/2024 and 31/12/2024.



The above tables demonstrate that there have been no exceedances of the daily limits between 01/09/2020 and 31/12/2024.

--

If you have any queries about this report, or to discuss completion of any actions, please contact the NRW Officer named above.

Important information

Legal status of this report

Your licence is issued to you under the Water Resources Act 1991 as amended by the Water Act 2003. You have a responsibility to comply with the conditions of your licence and prevent pollution/harm to the environment. You must also ensure that you comply with any other relevant legislation that may apply to your site's operations.

This report explains the findings of our assessment and any action you are required to take. We categorise non-compliance using our guidance for assessing non-compliance at regulated sites.

When we find potential non-compliance/s we will normally give you advice on how to maintain compliance.

To correct non-compliance, we may:

- require you to take specific actions
- issue a notice.

Any advice and guidance we give will be without prejudice to any other enforcement response that we consider may be required.

Assessment results and non-compliance categories (used in section 1):

Assessment result	Description
Assessed (A)	Assessed or assessed in part, no evidence of non-compliance found
Action only (X)	Action only relating to the activity assessment
Ongoing (O)	Ongoing non-compliance, not scored

Non-compliance category	Description
C1 Major	Potential to have a major, serious, persistent and/or extensive impact or effect on the environment, people and/or property
C2 Significant	Potential to have a significant impact or effect on the environment, people and/or property
C3 Minor	Potential to have a minor or minimal impact or effect on the environment, people and/or property
C4 No environmental impact	Non-compliance at a regulated site that cannot foreseeably have any impact on the environment, people and/or property

If your assessment result in Section 1 is suspended, what does this mean?

In line with our guidance, we may suspend non-compliance for up to six months to allow time for remedial action to be taken. These will be re-instated if the action is not completed.

Full list of Water resource action criteria (used in section 1 and 2):**WR A: Abstraction specified by Licence**

- WR-A1 Source of supply
- WR-A2 Points of abstraction
- WR-A3 Means of abstraction
- WR-A4 Purposes of abstraction
- WR-A5 Period of abstraction
- WR-A6 Quantities
- WR-A7 Land
- WR-A8 Other specified on licence

WR B: Abstraction measurement and records

- WR-B1 Means of measurement
- WR-B2 Recording
- WR-B3 Reporting

WR C: Surface / Groundwater level and protected flow

- WR-C1 Minimum hands-off flow/level requirements
- WR-C2 Flow/level measurement devices
- WR-C3 Recording
- WR-C4 Reporting

WR D: Environmental monitoring and information

- WR-D1 Recording
- WR-D2 Reporting
- WR-D3 Notifications

WR E: Fish and eel passage

- WR-E1 Infrastructure specified by licence
- WR-E2 Maintenance and records

WR F: Discharge

- WR-F1 Point of discharge
- WR-F2 Infrastructure
- WR-F3 Measurement
- WR-F4 Recording
- WR-F5 Reporting

WR G: Impoundment specified by licence

- WR-G1 Inland water to be impounded
- WR-G2 Manner and extent of impoundment
- WR-G3 Point(s) of impoundment
- WR-G4 Construction and removal requirements
- WR-G5 Other specified on licence

WR H: Borehole infrastructure

- WR-H1 Infrastructure and accessibility
- WR-H2 Maintenance and calibration

Enforcement response

Any licence condition non-compliance is an offence and we may take legal action against you. Action we take can include prosecution or civil sanctions. See our Enforcement and Sanctions Guidance for further information.

Data protection notice

You should make sure that anyone named in this report knows that the information it contains will be processed by Natural Resources Wales to fulfil its regulatory and monitoring functions and to maintain the relevant public register(s).

We may also use and/or disclose the report in connection with:

- offering or providing you with our literature or services relating to environmental matters
- consulting with the public, public bodies and other organisations (e.g. Health and Safety Executive, local authorities) on environmental issues
- carrying out statistical analysis, research and development on environmental issues
- providing public register information to enquirers
- investigating possible breaches of environmental law
- assessing customer service satisfaction and improving our service
- Freedom of Information Act or Environmental Information Regulations requests.

We may also pass it on to our agents or representatives to do these things on our behalf.

Disclosure of information – this report will be available to view on-line

If you think this report contains commercially confidential information that should not be placed on our public register, you must contact your local Natural Resources Wales office within **fifteen working days** of receiving this report, using the contact details in the accompanying email or letter. You must give a full explanation of why it should not be added to our public register, including specifying which information is commercially confidential. We will assess your request and respond to you within 20 working days to let you know if we agree to your request.

What do I do if I disagree with the report or have a complaint?

If you disagree with this compliance assessment report, you should contact the lead officer without delay to discuss your concerns.

If you are unable to resolve the issue with the lead officer or their line manager you should contact our Customer Contact team on 0300 065 3000 (Mon to Fri 08:00 – 18:00), or email enquiries@naturalresourceswales.gov.uk for details of how to raise your dispute further through our Complaints and Commendations procedure.

If you are dissatisfied with our response, you can contact the Public Services Ombudsman for Wales by phone on 0300 7900203 or by email at ask@ombudsman.wales

Welsh Language Standards

We are committed to establishing Natural Resources Wales as a naturally bilingual organisation. We will provide compliance reports in your preferred language.