












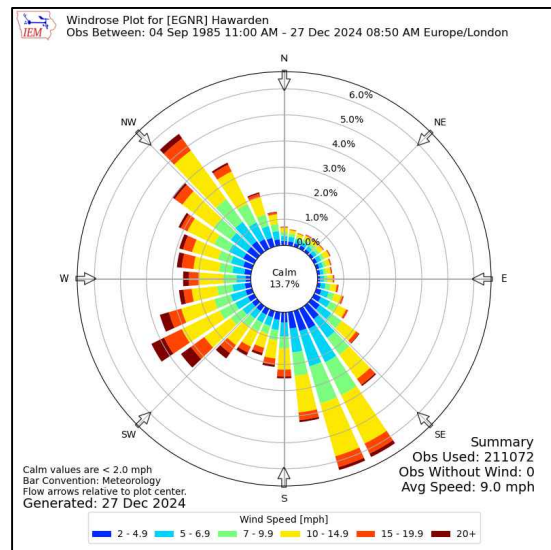
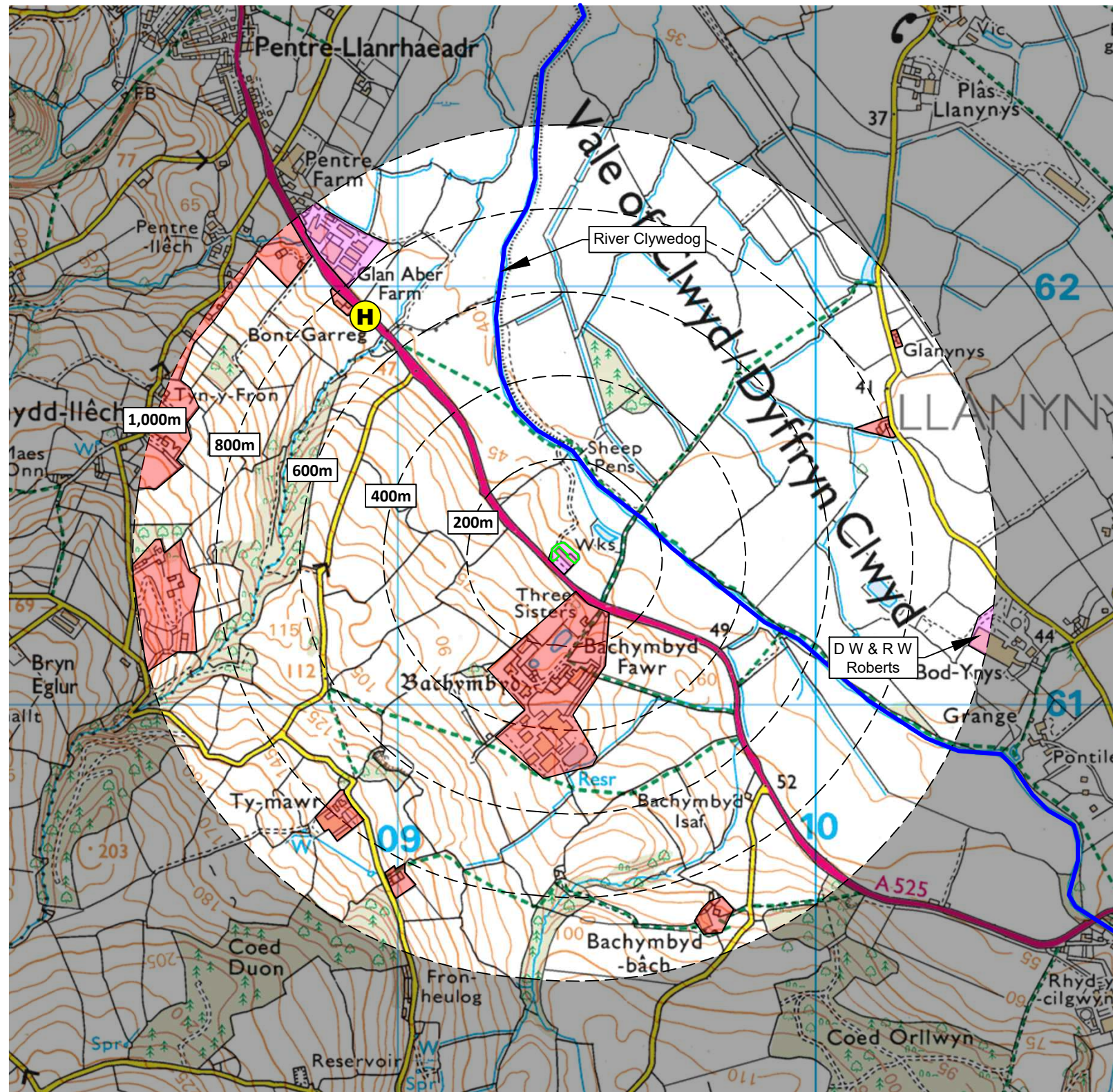


KEY:

-  Permit boundary
-  Main river
-  Surface water body (river / stream / pond / pool / lake)
-  Areas with mix of residential, retail and commercial properties
-  Workplaces (includes agriculture industry, commerce and retail)
-  Residential blocks
-  Class A, B, C roads
-  Nearest fire hydrant
-  Railway line
-  Schools
-  Woodland areas
-  Local Nature Reserves
-  Priority Habitat Inventory - Deciduous Woodland



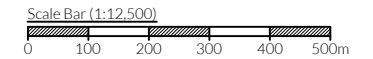
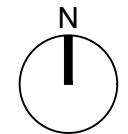
Compass Wind Rose for (EGNR) Hawarden Period 1985-2024
 - source: Iowa State University

NOTES

1. Boundaries are shown indicatively.
 2. Wind rose data shows the prevailing wind direction to be Southerly.
- Drawing for indication only. Reproduced with the permission of the controller of H.M.S.O. Crown copyright licence No. 100022432. This drawing is copyright and property of Oaktree Environmental Ltd.

REVISION HISTORY

Rev:	Date:	Init:	Description:
-	30.06.25	JH	Initial drawing



TITLE: RECEPTOR PLAN		
CLIENT: We Recycle Tyres Limited		
PROJECT/SITE: Bachymbyd, Llanrhaeadr, Denbigh LL16 4PF		
SCALE @ A3: 1:12,500	CLIENT NO: 3583	JOB NO: 001
DRAWING NO: 3583-BACH-04	REV: -	STATUS: Issued
DATE: 30.06.25	DRAWN: JH	CHECKED: CP

