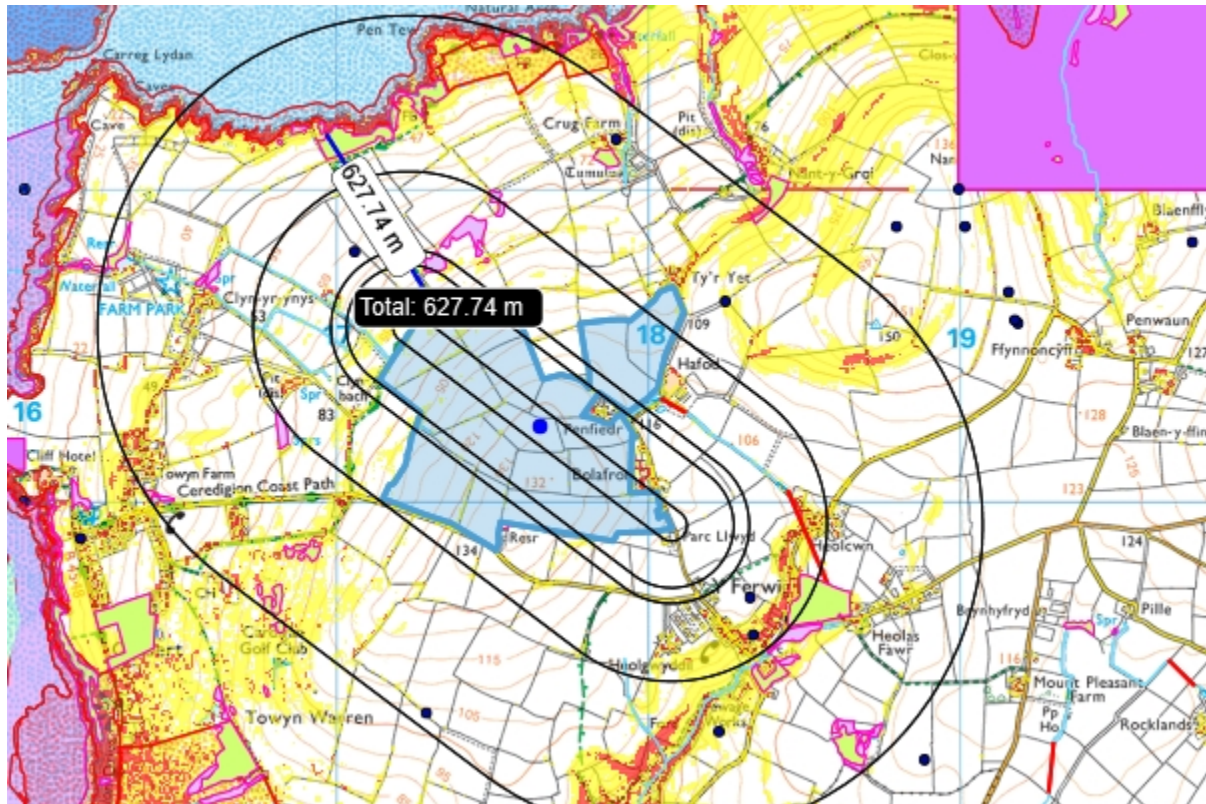


Risk Screening Report

Report Name Deployment Standard Rules 2010 No 4 & 6

Location Ad-hoc report



Distances used for this report [m]: 0, 50, 200, 250, 500, 1000

Dataset Name	Data found from search		Buffer Zone Distance	
Aquifer Designation (Bedrock)	NANTMEL MUDSTONES FORMATION	NTM-MDST	0	
	Secondary B	Secondary B		
Aquifer Designation (Superficial)	TILL, DEVENSIAN	No RCS_D VALUE given	TILLD-DMTN	0
	Secondary (undifferentiated)	Secondary (undifferentiated)		
	TILL, DEVENSIAN	No RCS_D VALUE given	TILLD-DMSG	0
	Secondary (undifferentiated)	Secondary (undifferentiated)		

Report Name Deployment Standard Rules 2010 No 4 & 6

Location Ad-hoc report

Unitary Authority Sir Ceredigion - Ceredigion UTA Unitary Authority 0

Protected Habitat: Coastal Saltmarsh

Source Protection Zones

Protected Habitat: Blanket bog

Protected Habitat: Fens

Protected Habitat: Lowland Dry Acid Grassland

Protected Habitat: Lowland Calcareous Grassland

Protected Habitat: Lowland Meadows

Protected Habitat: Lowland raised bog

Protected Habitat: Purple Moor Grass and Rush Pasture

Protected Habitat: Reedbeds

Protected Habitat: Upland Calcareous Grassland

Protected Habitat: Upland Heathland

Protected Habitat: Wet Woodland

LRC Priority & Protected Species: Arvicola amphibius (Water Vole)

LRC Priority & Protected Species: Clorismia rustica (Southern Silver-stiletto)

Report Name Deployment Standard Rules 2010 No 4 & 6

Location Ad-hoc report

**LRC Priority & Protected
Species: *Teucrium scordium*
(Water Germander)**

**LRC Priority & Protected
Species: *Chirocephalus*
diaphanus (Fairy Shrimp)**

**LRC Priority & Protected
Species: *Dolomedes*
plantarius (Fen Raft Spider)**

**LRC Priority & Protected
Species: *Hirudo medicinalis*
(Medicinal Leech)**

**LRC Priority & Protected
Species: *Hydrochara*
caraboides (Lesser Silver
Water Beetle)**

**LRC Priority & Protected
Species: *Lacerata Agilis*
(Sand Lizard)**

**LRC Priority & Protected
Species: *Meotica anglica*
(Shingle Rove Beetle)**

**LRC Priority & Protected
Species: *Myxas glutinosa*
(Glutinous Snail)**

**LRC Priority & Protected
Species: *Nitellopsis obtusa*
(Starry Stonewort)**

**LRC Priority & Protected
Species: *Pisidium*
tenuilineatum (Fine-lined
Pea Mussel)**

**LRC Priority & Protected
Species: *Pseudanodonta*
complanata (Depressed or
Compressed River Mussel)**

**LRC Priority & Protected
Species: *Schoenoplectus*
triqueter (Triangular
Club-rush)**

**LRC Priority & Protected
Species: *Segmentina nitida*
(The Shining Ram's Horn)**

Report Name Deployment Standard Rules 2010 No 4 & 6

Location Ad-hoc report

**LRC Priority & Protected
Species: *Sium latifolium*
(Greater Water-parsnip)**

**LRC Priority & Protected
Species: *Synaptus filiformis*
(Hairy Click Beetle)**

Local Wildlife Sites

Ancient Woodland

National Nature Reserves

Local Nature Reserves

**Scheduled Ancient
Monument**

**LRC Priority & Protected
Species: *Triturus cristatus*
(Great Crested Newt)**

**LRC Priority & Protected
Species: *Alosa alosa* (Allis
Shad)**

**LRC Priority & Protected
Species: *Anguilla anguilla*
(Eel)**

**LRC Priority & Protected
Species: *Austropotamobius
pallipes* (White-clawed
Freshwater Crayfish)**

**LRC Priority & Protected
Species: *Coenagrion
mercuriale* (Southern
Damselfly)**

**LRC Priority & Protected
Species: *Collema
dichotomum* (River Jelly
Lichen)**

**LRC Priority & Protected
Species: *Coregonus
lavaretus* (Powan Vendace)**

**LRC Priority & Protected
Species: *Cryphaea lamyana*
(Multi-fruited Cryphaea)**

Report Name Deployment Standard Rules 2010 No 4 & 6

Location Ad-hoc report

**LRC Priority & Protected
Species: Epidalea calamita
(Natterjack Toad)**

**LRC Priority & Protected
Species: Euphydryas aurinia
form aurinia (Marsh
Fritillary)**

**LRC Priority & Protected
Species: Lampetra fluviatilis
(River Lamprey)**

**LRC Priority & Protected
Species: Margaritifera
(Margaritifera) margaritifera
(Freshwater Pearl Mussel)**

**LRC Priority & Protected
Species: Nitella gracilis
(Slender Stonewort)**

**LRC Priority & Protected
Species: Osmerus eperlanus
(Smelt)**

**LRC Priority & Protected
Species: Petalophyllum
ralfsii (Petalwort)**

**LRC Priority & Protected
Species: Petromyzon
marinus (Sea Lamprey)**

**LRC Priority & Protected
Species: Rumex rupestris
(Shore Dock)**

**LRC Priority & Protected
Species: Salmo Salar
(Atlantic Salmon)**

**LRC Priority & Protected
Species: Salmo Trutta
(Brown Trout)**

**LRC Priority & Protected
Species: Salvelinus alpinus
(Arctic Charr)**

**LRC Priority & Protected
Species: Trichomanes
speciosum (Killarney Fern)**

Report Name Deployment Standard Rules 2010 No 4 & 6

Location Ad-hoc report

**LRC Priority & Protected
Species: Vertigo (Vertigo)
geyeri (Geyer's Whorl Snail)**

**LRC Priority & Protected
Species: Vertigo (Vertigo)
moulinsiana (Desmoulin's
Whorl Snail)**

**Area of Outstanding Natural
Beauty**

Heritage Coast

National Park

World Heritage Site

**Special Areas of
Conservation**

Special Protection Areas

Ramsar Sites

SSSI

Bedrock Geology

NANTMEL
MUDSTONES
FORMATION -
SANDSTONE 1000

NANTMEL
MUDSTONES
FORMATION -
SANDSTONE 1000

NANTMEL
MUDSTONES
FORMATION -
MUDSTONE 1000

NANTMEL
MUDSTONES
FORMATION -
MUDSTONE 1000

NANTMEL
MUDSTONES 1000

Report Name Deployment Standard Rules 2010 No 4 & 6

Location Ad-hoc report

MUDSTONES
FORMATION -
MUDSTONE

Superficial Geology

TILL, DEVENSIAN
(IRISH SEA ICE) -
DIAMICTON 1000

TILL, DEVENSIAN
(IRISH SEA ICE) -
DIAMICTON 1000

GLACIAL DEPOSITS,
HETEROGENEOUS,
DEVENSIAN (IRISH
SEA ICE) - CLAY AND
GRAVEL 1000

SUPERFICIAL
DEPOSITS -
SEDIMENT 1000

GLACIAL DEPOSITS,
HETEROGENEOUS,
DEVENSIAN (IRISH
SEA ICE) - CLAY AND
GRAVEL 1000

HEAD - CLAY, SILT,
SAND AND GRAVEL 1000

TILL, DEVENSIAN
(IRISH SEA ICE) -
DIAMICTON 1000

TILL, DEVENSIAN
(IRISH SEA ICE) -
DIAMICTON 1000

BLOWN SAND -
SAND 1000

GLACIAL DEPOSITS,
HETEROGENEOUS,
DEVENSIAN (IRISH
SEA ICE) - CLAY AND
GRAVEL 1000

Report Name Deployment Standard Rules 2010 No 4 & 6

Location Ad-hoc report

GLACIOFLUVIAL
DEPOSITS,
DEVENSIAN (IRISH
SEA ICE) - SAND
AND GRAVEL 1000

GLACIOFLUVIAL
DEPOSITS,
DEVENSIAN (IRISH
SEA ICE) - SAND
AND GRAVEL 1000

GLACIAL DEPOSITS,
HETEROGENEOUS,
DEVENSIAN (IRISH
SEA ICE) - CLAY AND
GRAVEL 1000

GLACIOFLUVIAL
DEPOSITS,
DEVENSIAN (IRISH
SEA ICE) - SAND
AND GRAVEL 1000

GLACIOFLUVIAL
DEPOSITS,
DEVENSIAN (IRISH
SEA ICE) - SAND
AND GRAVEL 1000

GLACIOFLUVIAL
DEPOSITS,
DEVENSIAN (IRISH
SEA ICE) - SAND
AND GRAVEL 1000

GLACIAL DEPOSITS,
HETEROGENEOUS,
DEVENSIAN (IRISH
SEA ICE) - CLAY AND
GRAVEL 1000

SUPERFICIAL
DEPOSITS -
SEDIMENT 1000

GLACIOFLUVIAL
DEPOSITS,
DEVENSIAN (IRISH 1000

Report Name Deployment Standard Rules 2010 No 4 & 6

Location Ad-hoc report

SEA ICE) - SAND
AND GRAVEL

GLACIAL DEPOSITS,
HETEROGENEOUS,
DEVENSIAN (IRISH
SEA ICE) - CLAY AND
GRAVEL

1000

Invasive Non-Native Species

Nitrate Vulnerability Zone

Flood Zone 3 Tidal Models

1000

Predominant Soils Types

0541j

1000

0713d

1000

0361

1000

lake

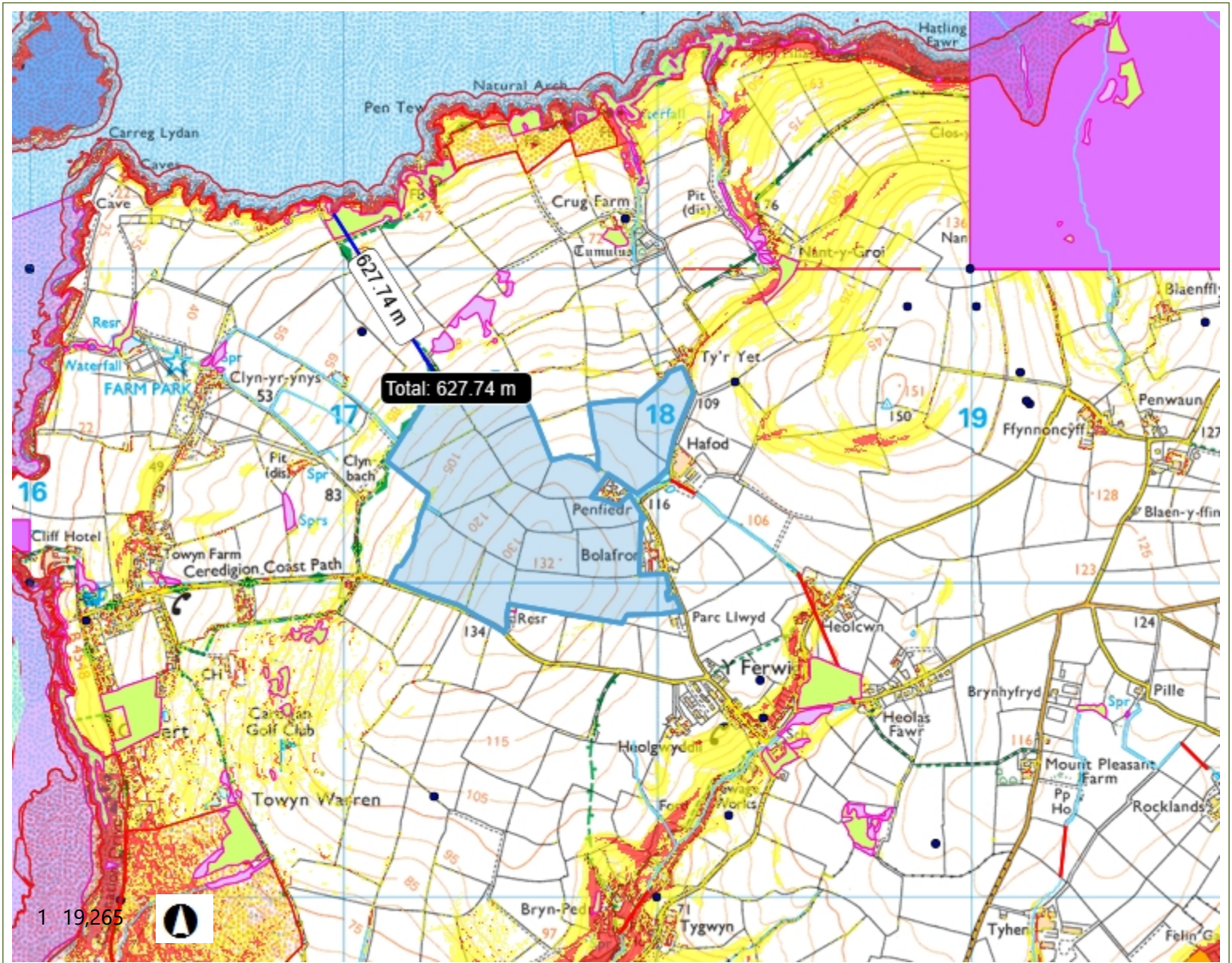
1000

Report Generated On: 23-Apr-2025



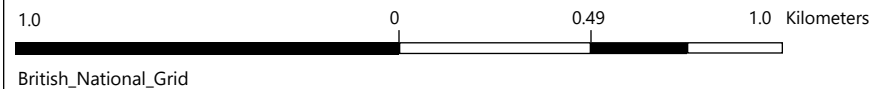
Legend

- Slope for landspreading
 - Slope > 7 Degrees
 - Slope >= 12 Degrees
- Special Areas of Conservation
- Ramsar Sites
- Protected Habitats for Permitting Screening
 - Acquifer fed water bodies
 - Blanket bog
 - Coastal and floodplain grazing marsh
 - Coastal saltmarsh
 - Coastal sand dunes
 - Deciduous woodland
 - Fens
 - Intertidal mudflats
 - Lowland beech and yew woodland
 - Lowland calcareous grassland




Notes

1 19,265



PAN-028923 Recreation and Access

 Override 1

Public Rights of Way

 Bridleway

 Footpath

 Rupp



Graddfa / Scale: 1:6,614

Dyddiad / Date: 23/04/2025

Mae'r hawlfraint yn eiddo i gyflenwyr y data ac ni ddylid atgynhyrchu'r map heb eu caniatâd. Mae rhywfaint o wybodaeth ar Borth CNC yn giplun o'r wybodaeth sy'n cael ei chadw neu'n cael ei diweddarau'n barhaus gan y sefydliad gwreiddiol. Cyfeiriwch at y metadata am fanylion gan y gallai'r wybodaeth fod yn ddangosol neu'n gynrychioladol yn hytrach nag yn derfynol ar hyn o bryd.

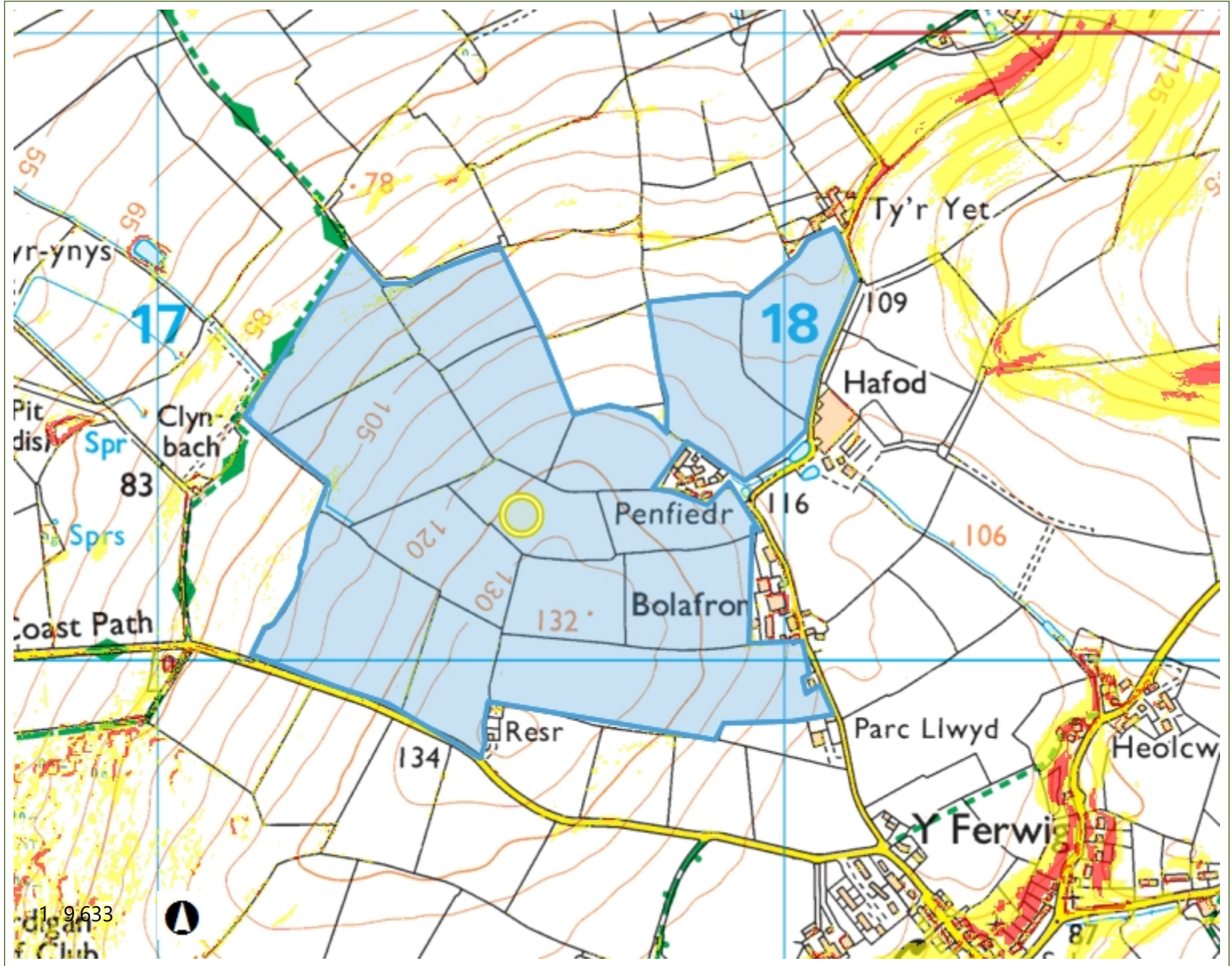
Copyright resides with the data suppliers and the map must not be reproduced without their permission. Some information in NRW Portal is a snapshot of the information that is being maintained or continually updated by the originating organisation. Please refer to the metadata for details as information may be illustrative or representative rather than definitive at this stage.



Legend

Slope for landspreading

- Slope > 7 Degrees
- Slope >= 12 Degrees



Notes

