










Map Key

	Non-Spreadable Section of Field
	No spread area
	Suitable for Spreading
	Self-Supporting Slurry Bag
	Water Course (10 Metres Buffer)
	Foot Path
	Spring, Well or Bore Hole (50 Metres Buffer)
	Gateway
	Nurse Tank

Name: I. Davies
 Map Grid Ref: SN 20486 50937
 Farm ID: Blaenwaun Farm
 Farm Post Code: SA43 1QF

Blaenwaun Farm – Location Map

