













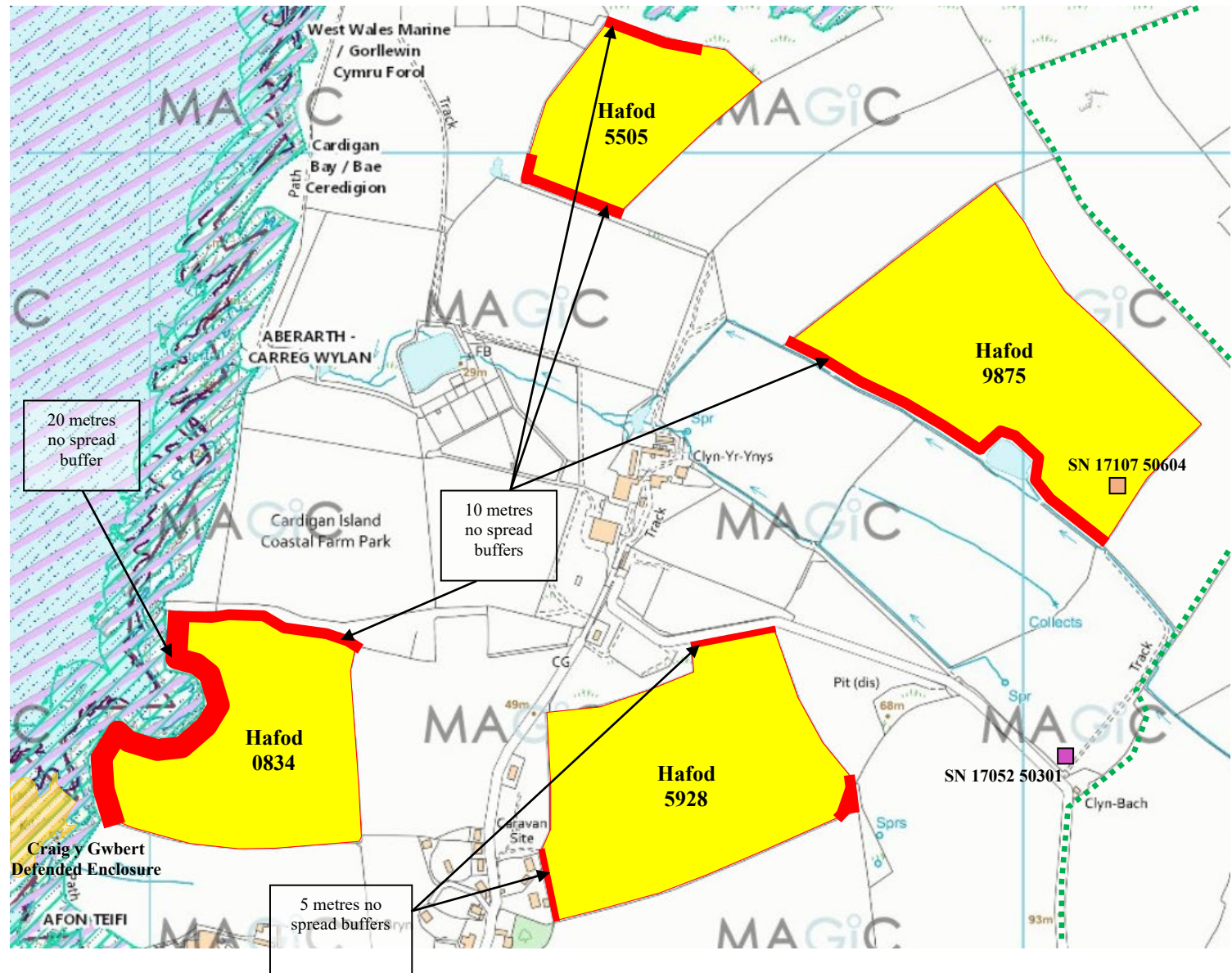
Land at Clyn yr Ynys & Towyn Farm – Location Map












Map Key

	Non-Spreadable Section of Field
	No Spread Area (10m to Watercourses, 20m to SSSI / SAC)
	Suitable for Spreading
	Stockpile Location (Field Heap)
	Water Course (10 Metres Buffer)
	Foot Path
	Spring, Well or Bore Hole (50 Metres Buffer)
	Other Features
	Nurse Tank
	SSSI
	SAC
	Scheduled Monument

Name: M. Davies
Map Grid Ref: SN 16552 50590
Farm IDs: Clyn yr Ynys & Towyn
Farm Post Codes: SA43 1PR & SA43 1PR

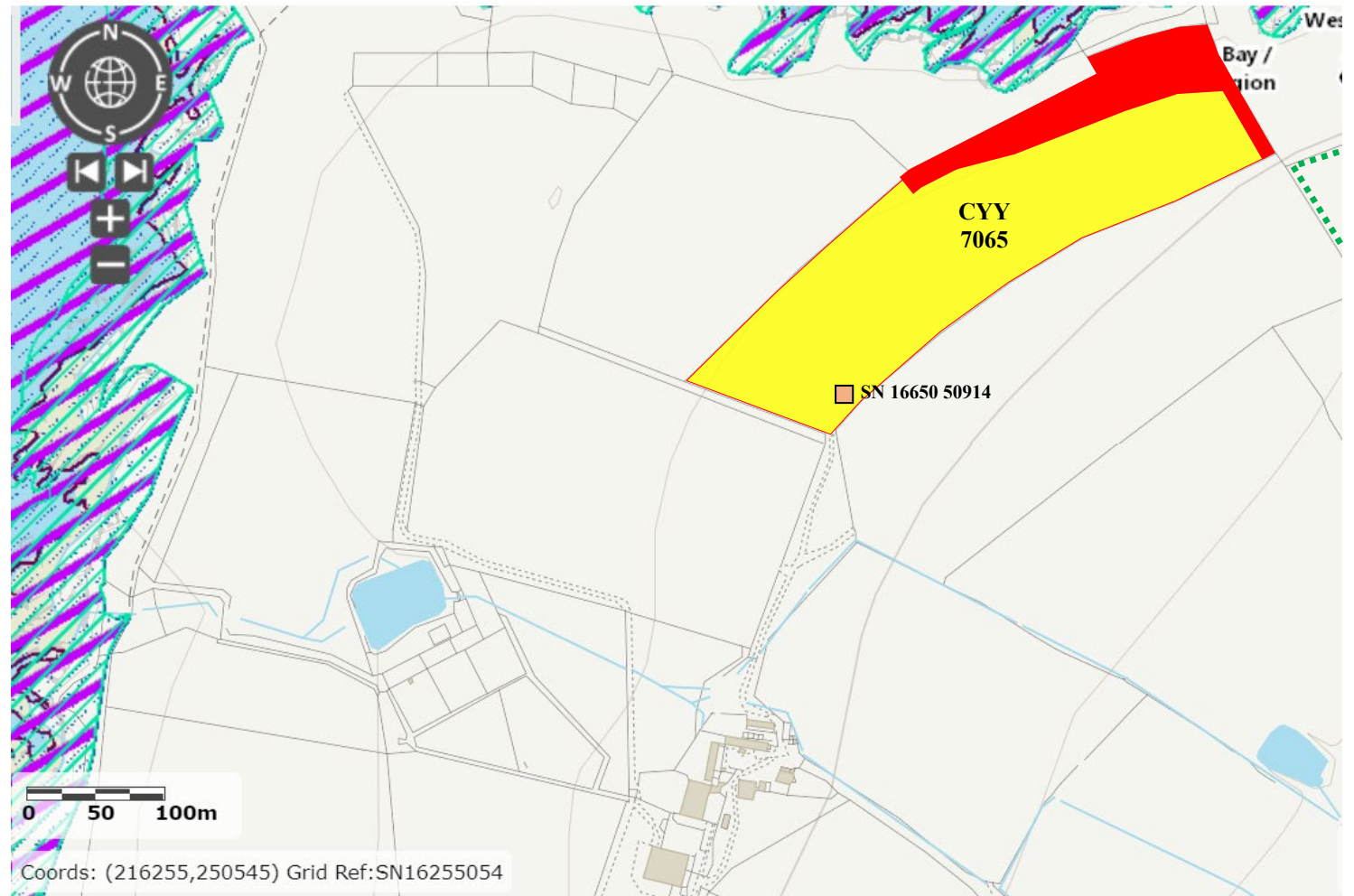


Map Key












	Non-Spreadable Section of Field
	No Spread Area
	Suitable for Spreading
	Water Course (10 Metres Buffer)
	Foot Path
	Spring, Well or Bore Hole (50 Metres Buffer)
	Nurse Tank
	SSSI
	SAC

Name: M. Davies
 Map Grid Ref: SN 16543 50830
 Farm ID: Clyn yr Ynys
 Farm Post Code: SA43 1PR

Land at Clyn yr Ynys – Location Map

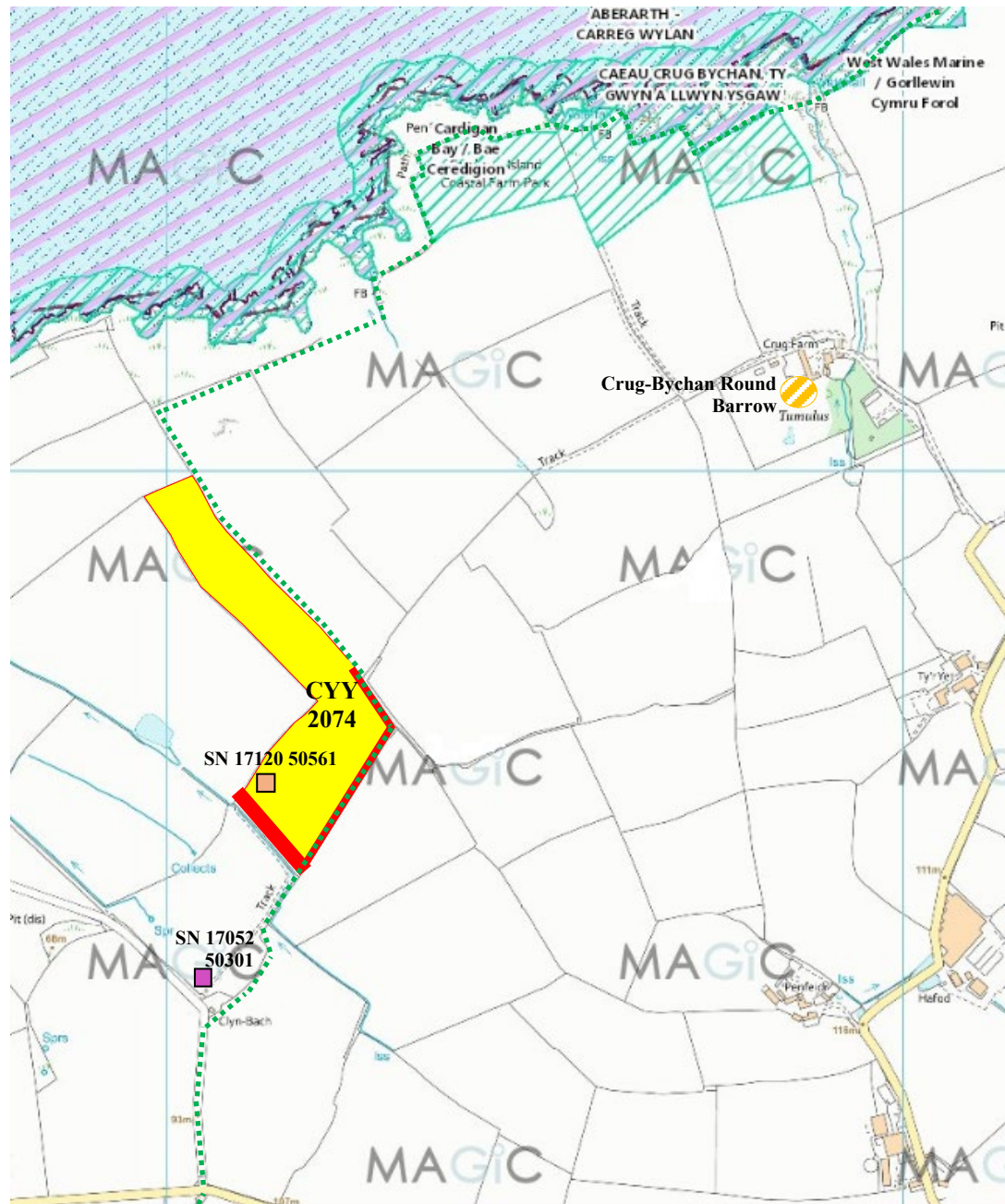


Map Key











	Non-Spreadable Section of Field
	No Spread Area
	Suitable for Spreading
	Stockpile Location (Field Heap)
	Water Course (10 Metres Buffer)
	Foot Path (2 Metres Buffer)
	Spring, Well or Bore Hole (50 Metres Buffer)
	Nurse Tank
	SSSI
	SAC
	Scheduled Monument

Name: M. Davies
 Map Grid Ref: SN 17570 50671
 Farm ID: Clyn yr Ynys
 Farm Post Codes: SA43 1PR

Land at Clyn yr Ynys – Location Map

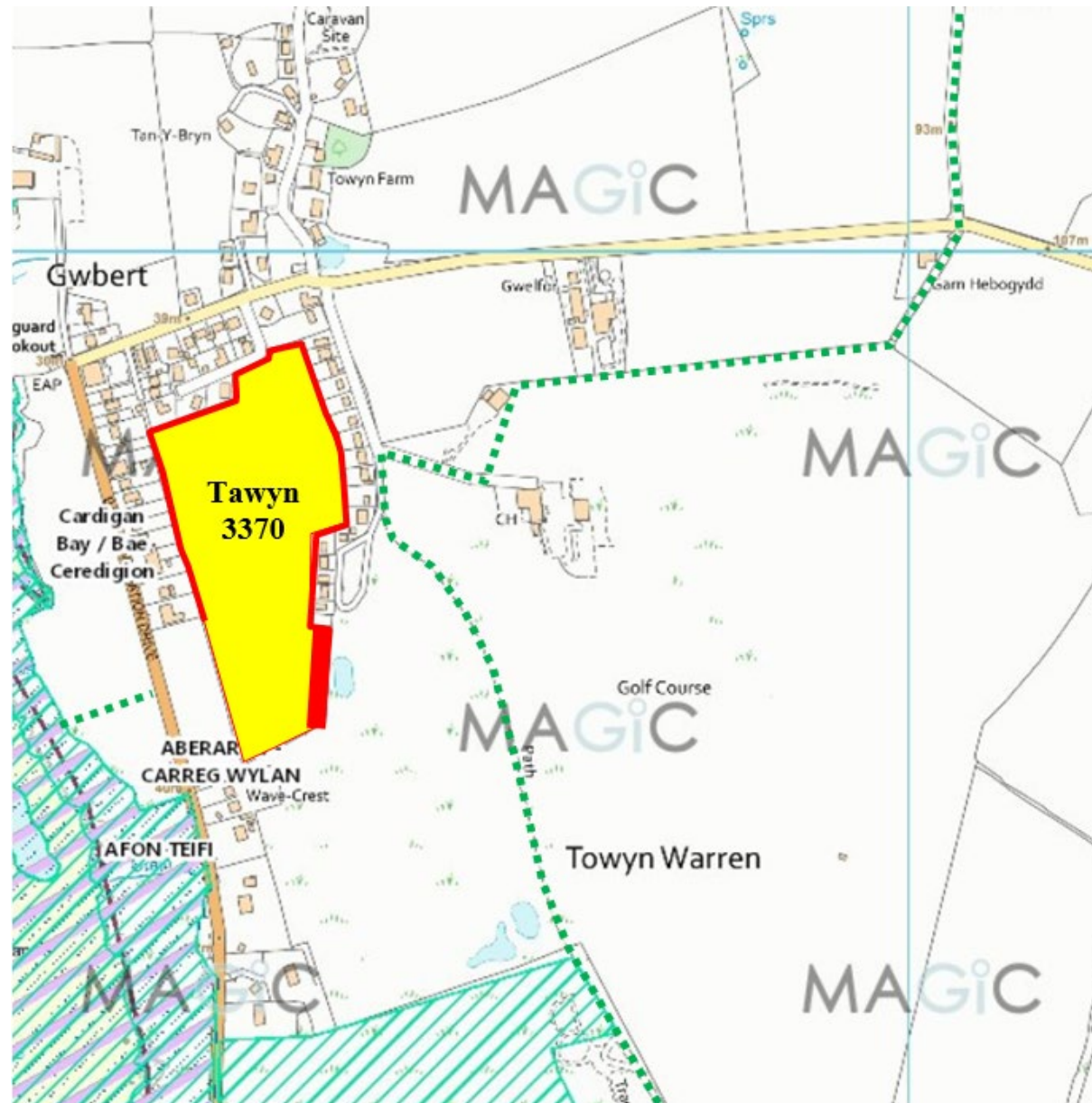


Map Key

	Non-Spreadable Section of Field
	No Spread Area (10m to Watercourses)
	Suitable for Spreading
	Water Course (10 Metres Buffer)
	Foot Path
	Spring, Well or Bore Hole (50 Metres Buffer)
	Other Features
	Nurse Tank
	SSSI
	SAC

Name: M. Davies
 Map Grid Ref: SN 17160 49574
 Farm ID: Towyn Farm
 Post Code: SA43 1PR










Land at Towyn Farm – Location Map



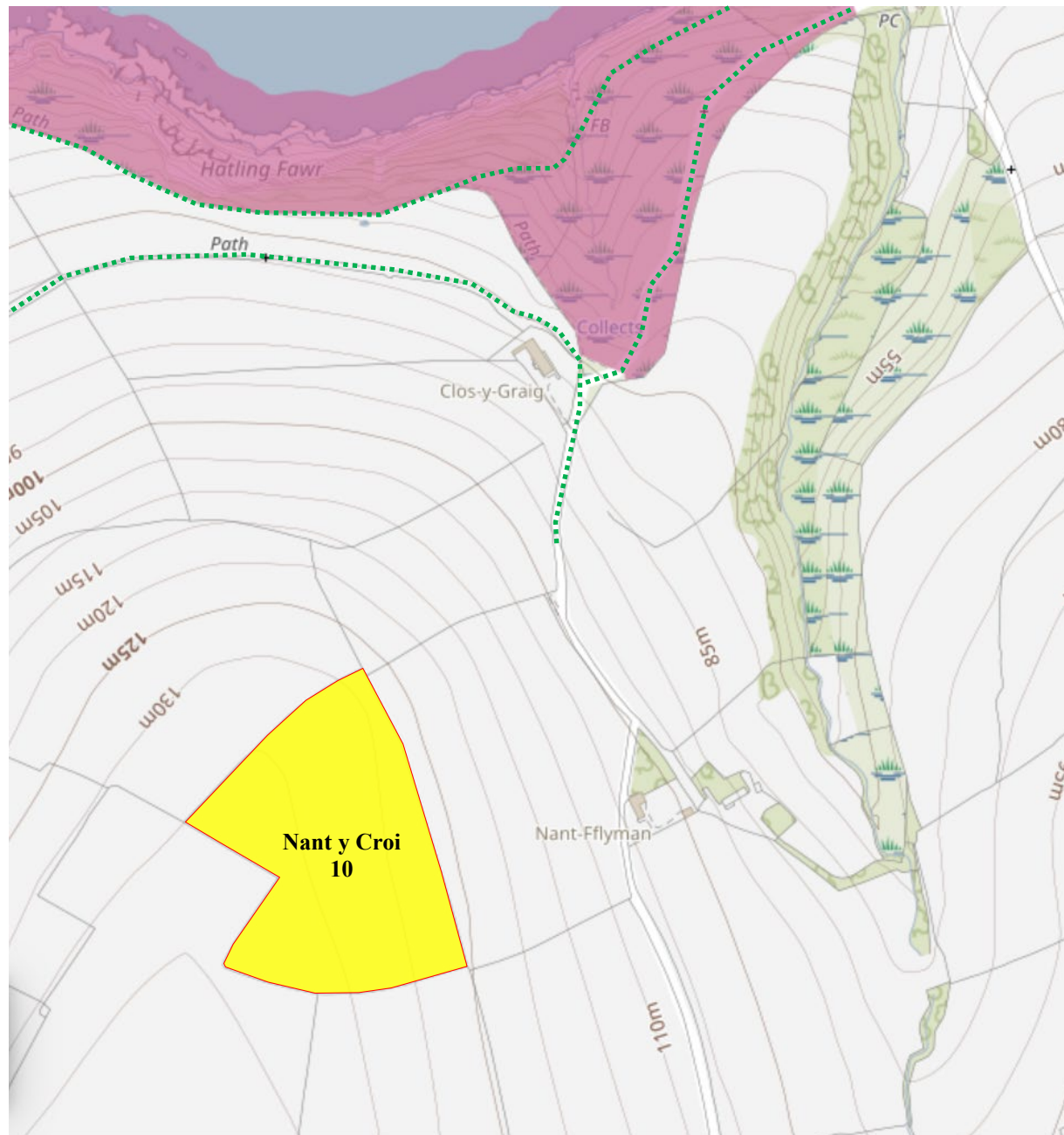
Land at Nant y Croi Farm – Location Map












Map Key

	Non-Spreadable Section of Field
	No Spread Area
	Suitable for Spreading
	Water Course (10 Metres Buffer)
	Foot Path
	Spring, Well or Bore Hole (50 Metres Buffer)
	Nurse Tank
	Aberarth - Carreg Wylan SSSI & Cardigan Bay SAC
	Cardigan Bay SAC & West Wales Marine SAC

Name: M. Davies
Map Grid Ref: SN 19174 51262
Farm ID: Land at Nant y Croi Farm
Farm Post Code: SA43 1PU



Map Key

	Non-Spreadable Section of Field
	No Spread Area
	Suitable for Spreading
	Water Course (10 Metres Buffer)
	Foot Path
	Spring, Well or Bore Hole (50 Metres Buffer)
	Other Features
	Nurse Tank
	Scheduled Monument

Name: M. Davies
 Map Grid Ref: SN 18254 50656
 Farm ID: Hafod Farm
 Farm Post Code: SA43 1PU

Hafod Farm – Location Map

