



Location Plan

Cefn Naw Clawdd / Glyn Farm / Tan Y Coed

Site:








Cefn Naw Clawdd
Dolgellau,
Gwynedd,
LL40 2SG

Fields are part of the Snowdonia National Park

Client:

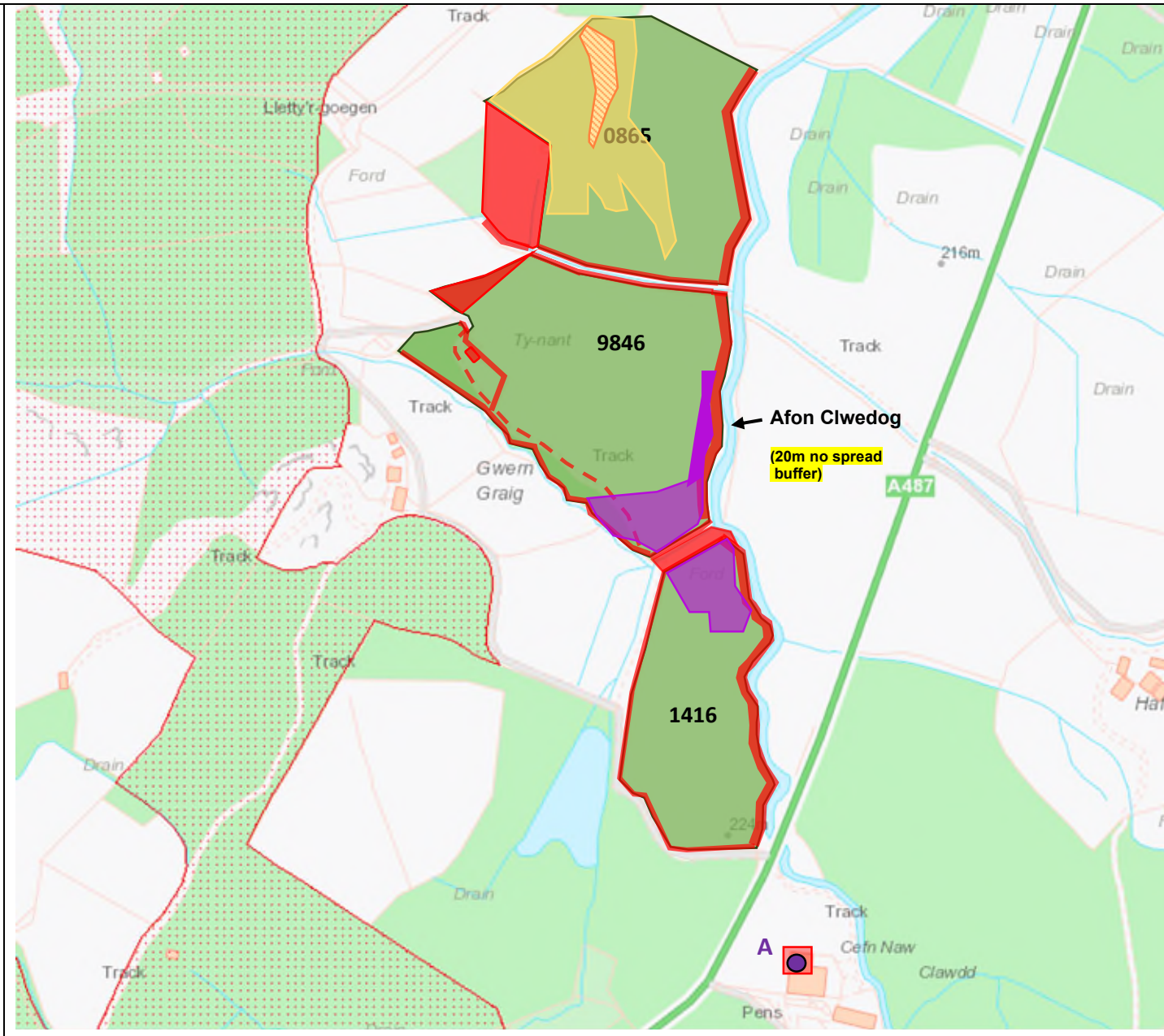
DCWW

Key:

-  Spreading area
-  Non-spreading area
(10m buffer against all watercourses,
20m buffer for fields bordering Afon Clwedog and those bordering SSSI)
-  Location tags
-  Cadair Idris SSSI
-  Public Right of Way
-  Sloping land above 12 degrees – no spread zone.
-  Sloping land between 7-12 degrees – contractor to take precautions when spreading.

Forecast & flood risk will be monitored, if flood risk becomes high, the marked area will become a no spread zone. (High risk from surface water & small water courses)

Location tags: Below Ground storage
– A. SH 76227 14918





Location Plan

Cefn Naw Clawdd / Glyn Farm / Tan Y Coed

Site:

Glyn Farm
Dolgellau,
LL40 1YA


Fields are part of the Snowdonia National Park


Client:


DCWW

Key:

 Spreading area

 Non-spreading area for sloping land (10m buffer against all watercourses)


 Public Right of Way


 Location tags

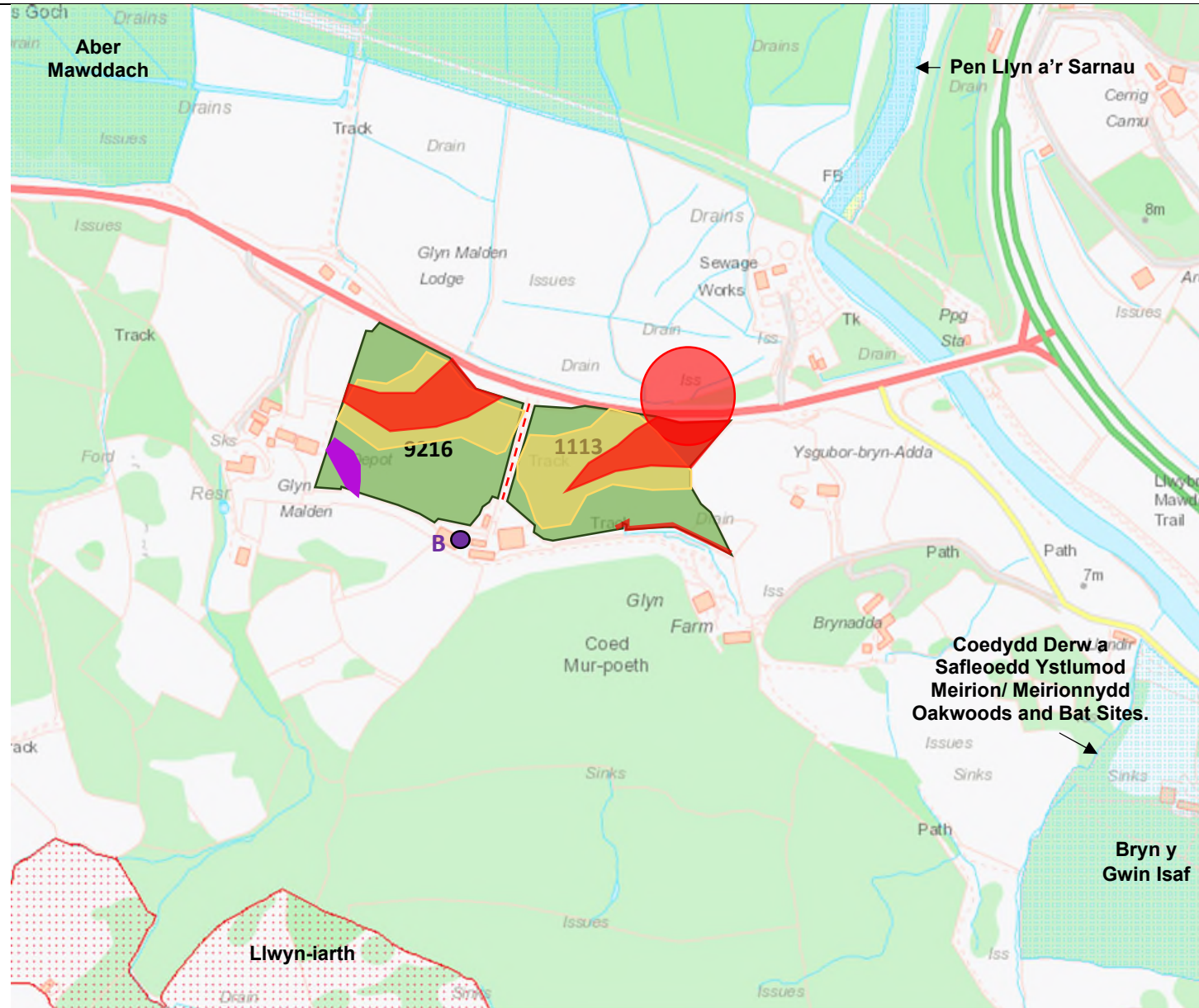
 SAC

 SSSI

Updated map shows a 50m no spread zone for the issue above field 1113.

 Sloping land between 7-12 degrees – contractor to take precautions when spreading.

 Forecast & flood risk will be monitored, if flood risk becomes high, the marked area will become a no spread zone. (High risk from surface water & small water courses)





Location Plan

Cefn Naw Clawdd / Glyn Farm / Tan Y Coed

Location tags: Lagoon-

B. SH 70968 18069

SAC

- Pen Llyn a'r Sarnau
- Coedydd Derw a Safleoedd Ystlumod Meirion/ Meirionnydd Oakwoods and Bat Sites.

SSSI's

- Llwyn-iarth, Bryn y Gwyn Isaf
- Aber Mawddach



Location Plan

Cefn Naw Clawdd / Glyn Farm / Tan Y Coed

Site:


Tan Y Coed Uchaf
Bryncrug
TYWYN
LL36 9UP


Fields are part of the Snowdonia National Park

Client:


DCWW

Key:

 Spreading area

 Non-spreading area
(10m buffer against all watercourses)

 Location tags

 Forecast & flood risk will be monitored, if flood risk becomes high, the marked area will become a no spread zone. (High risk from surface water & small water courses).

