










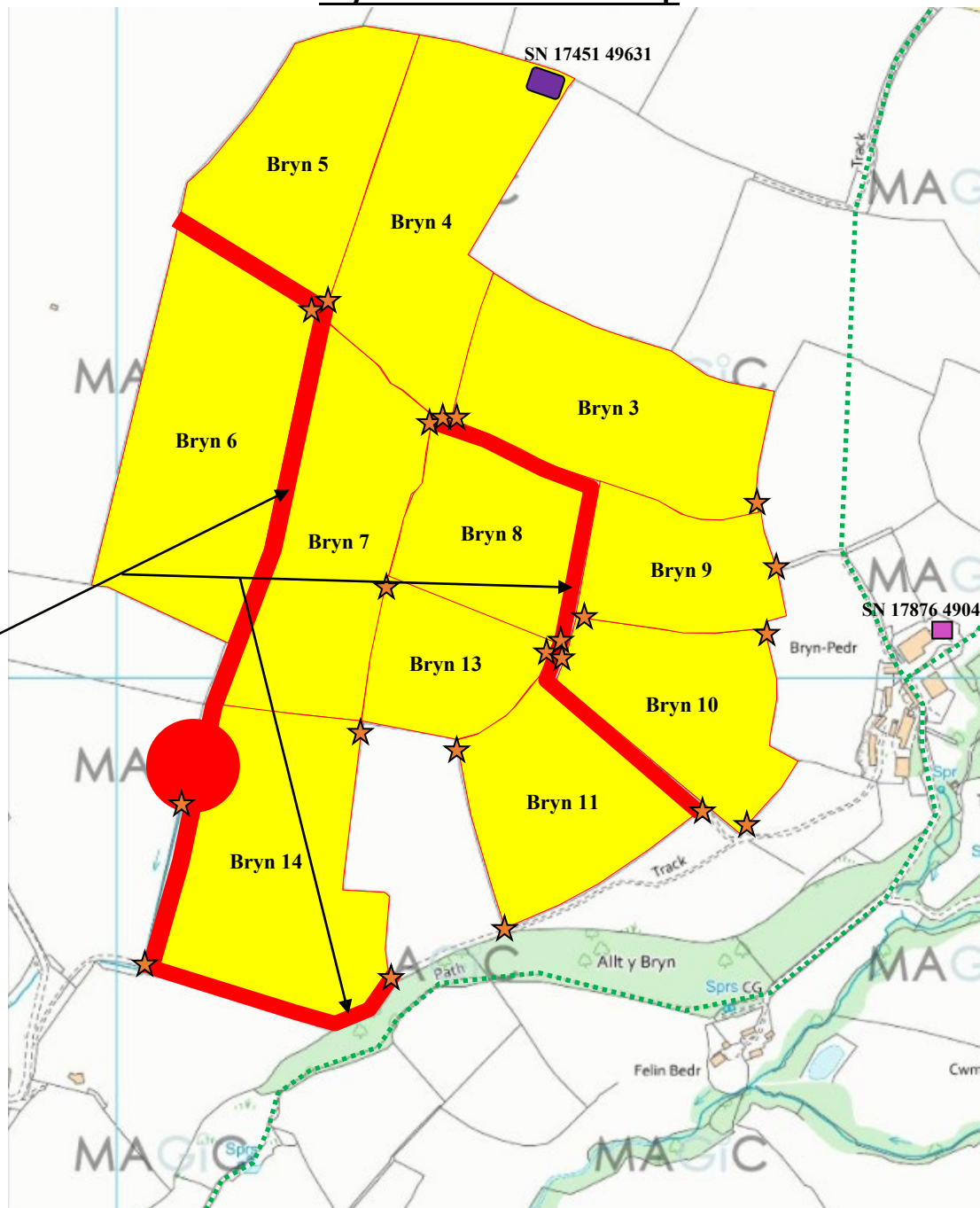
Map Key

	Non-Spreadable Section of Field
	No Spread Area
	Suitable for Spreading
	Self-Supporting Slurry Bag
	Water Course (10 Metres Buffer)
	Foot Path
	Spring, Well or Bore Hole (50 Metres Buffer)
	Gateway
	Nurse Tank











Name: Huw Jones
 Map Grid Ref: SN 17320 49094
 Farm ID: Bryn Farm
 Farm Post Code: SA43 1PL

10 metres
no spread
areas

Bryn Farm – Location Map

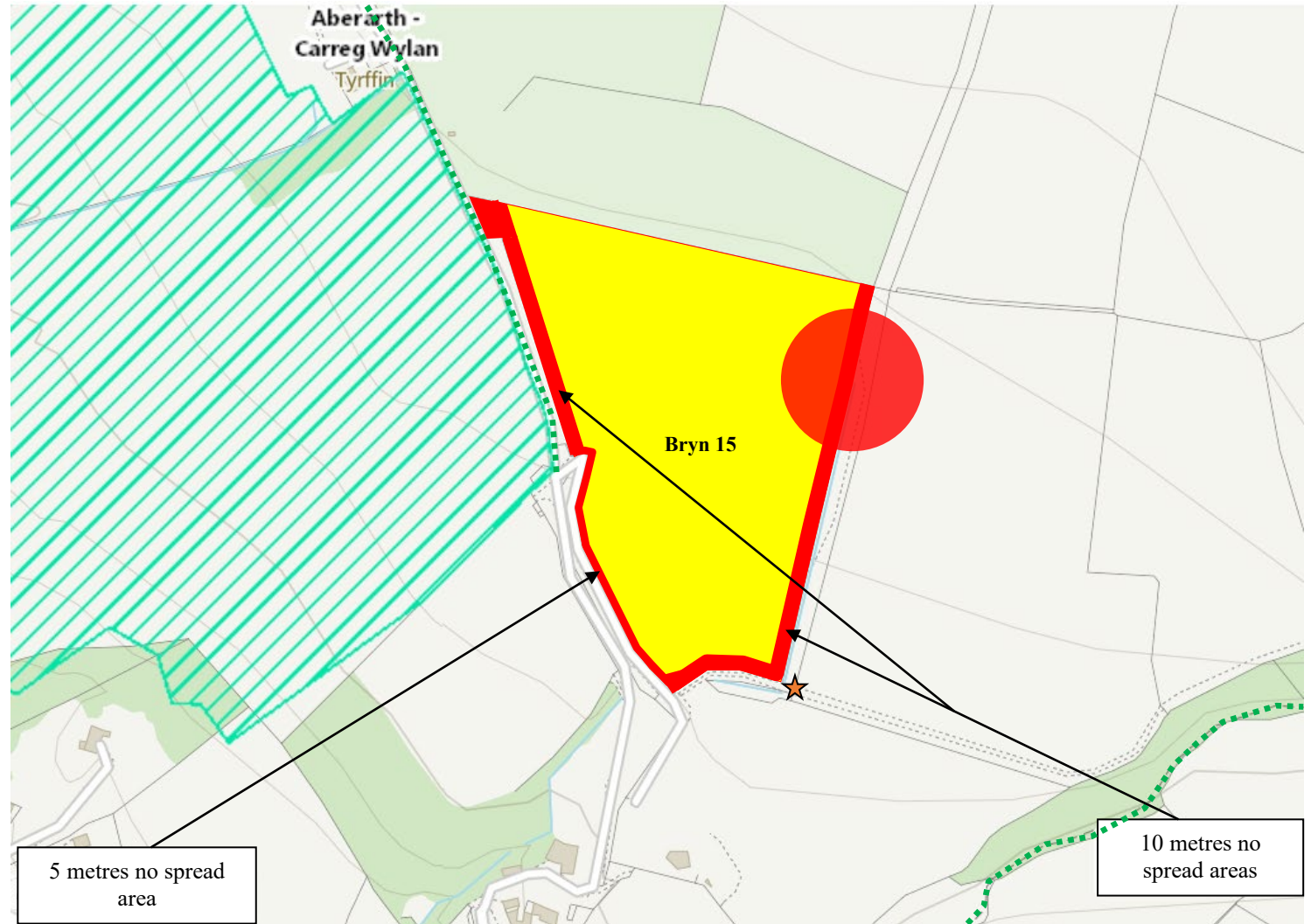


Map Key

	Non-Spreadable Section of Field
	No Spread Area
	Suitable for Spreading
	Self-Supporting Slurry Bag
	Water Course (10 Metres Buffer)
	Foot Path
	Spring, Well or Bore Hole (50 Metres Buffer)
	Gateway
	Nurse Tank
	Aberarth - Carreg Wylan SSSI

Name: Huw Jones
 Map Grid Ref: SN 16972 48856
 Farm ID: Bryn Farm
 Farm Post Code: SA43 1PL

Bryn Farm – Location Map



5 metres no spread area

10 metres no spread areas