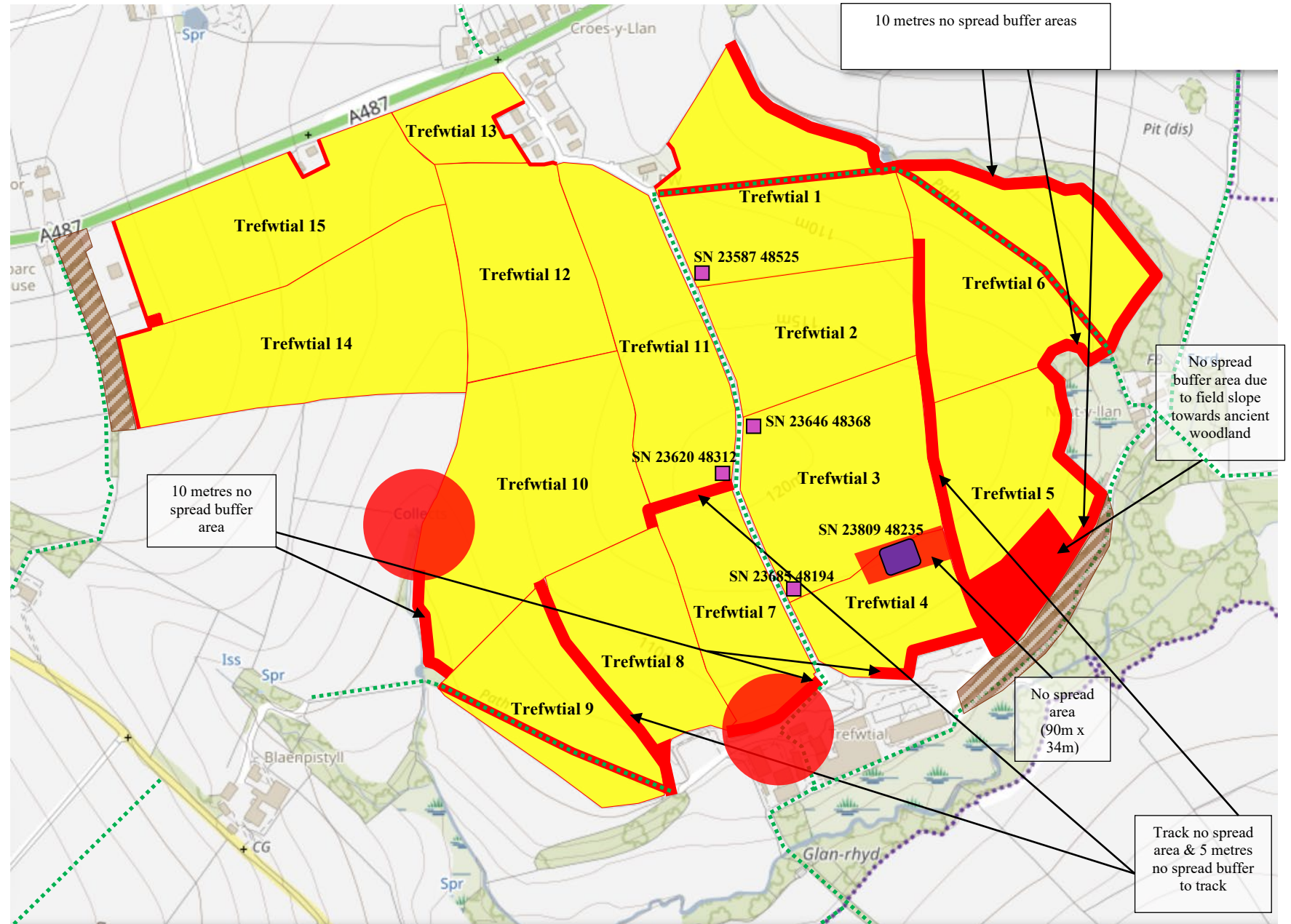


Map Key






	Non-Spreadable Section of Field
	No Spread Area
	Suitable for Spreading
	Slurry Bag
	Water Course (10 Metres Buffer)
	Foot Path (2 Metres Buffer)
	Spring, Well or Bore Hole (50 Metres Buffer)
	Nurse Tank
	Ancient Woodland

Name: G. Davies
 Map Grid Ref: SN 23580 48330
 Farm ID: Trefwtial
 Farm Post Code: SA43 2AG

Trefwtial - Location Map



Map Key

	Non-Spreadable Section of Field
	No Spread Area
	Suitable for Spreading
	Slurry Bag
	Water Course (10 Metres Buffer)
	Foot Path
	Spring, Well or Bore Hole (50 Metres Buffer)
	Nurse Tank
	Ancient Woodland

Name: G. Davies
 Map Grid Ref: SN 23838 47974
 Farm ID: Trefwtial
 Farm Post Code: SA43 2AG

Trefwtial - Location Map

