









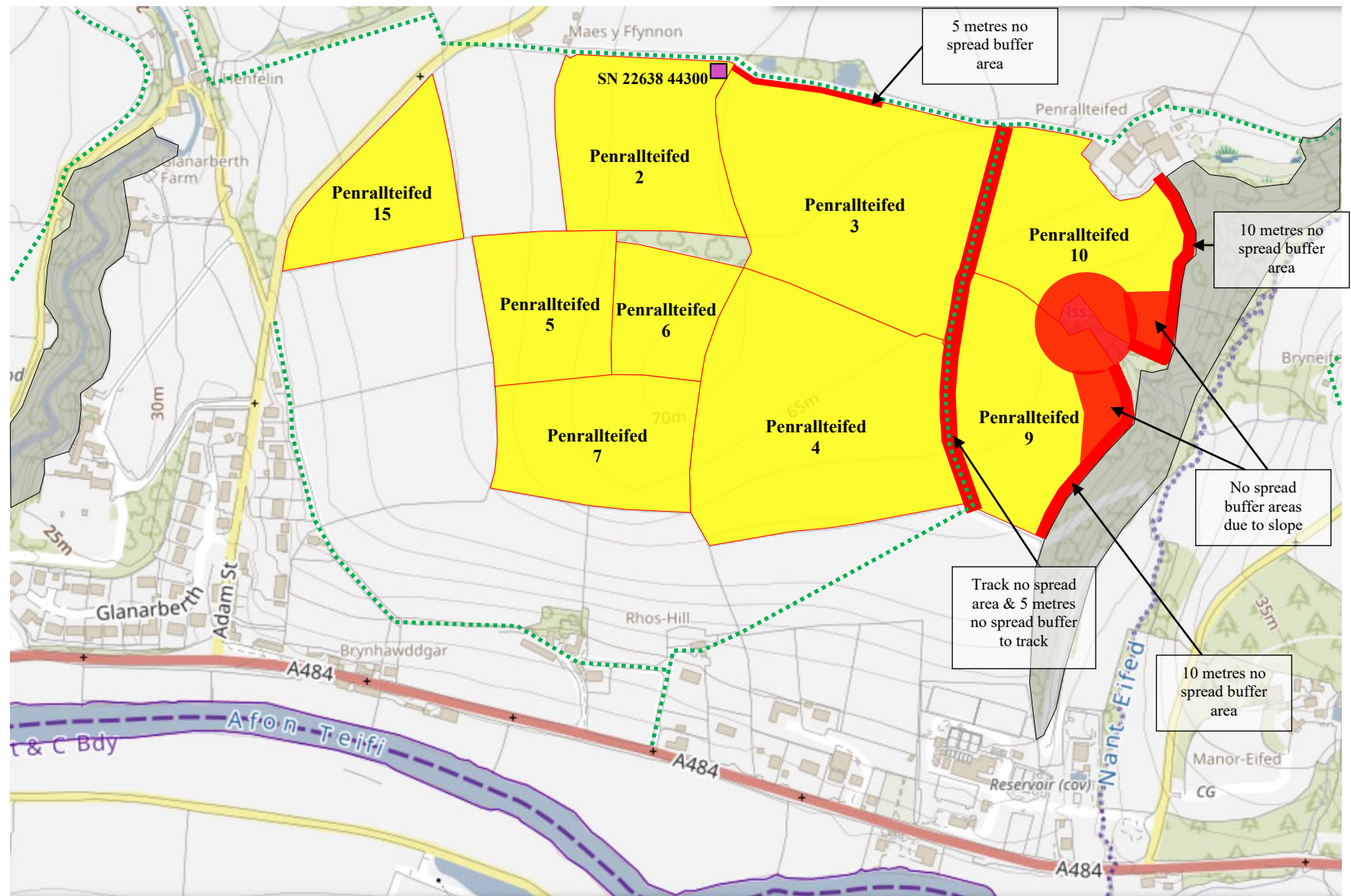


### Map Key











	Non-Spreadable Section of Field
	No Spread Area
	Suitable for Spreading
	Slurry Bag
	Water Course (10 Metres Buffer)
	Foot Path
	Spring, Well or Bore Hole (50 Metres Buffer)
	Afon Teifi SSSI & Afon Teifi / River Teifi SAC
	Nurse Tank
	Ancient Woodland

Name: R. Jones  
 Map Grid Ref: SN 22638 44300  
 Farm ID: Penrallteifed  
 Farm Post Code: SA43 2LU

### Penrallteifed - Location Map



### Map Key

	Non-Spreadable Section of Field
	No Spread Area
	Suitable for Spreading
	Slurry Bag
	Water Course (10 Metres Buffer)
	Foot Path
	Spring, Well or Bore Hole (50 Metres Buffer)
	Afon Teifi SSSI & Afon Teifi / River Teifi SAC
	Nurse Tank
	Ancient Woodland

Name: R. Jones  
 Map Grid Ref: SN 22954 44410  
 Farm ID: Penrallteifed  
 Farm Post Code: SA43 2LU

### Penrallteifed - Location Map

