









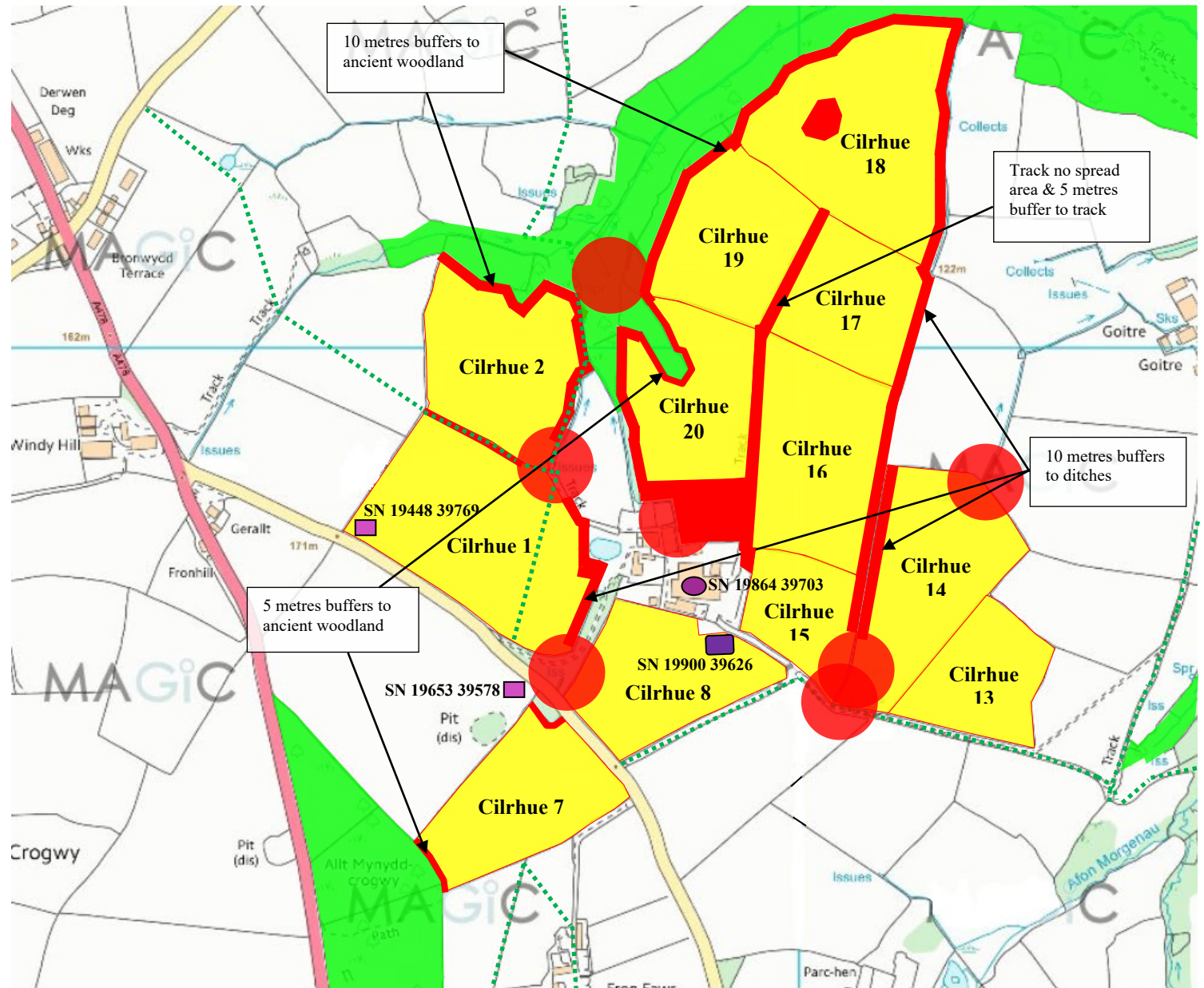


Map Key









	Non-Spreadable Section of Field
	No Spread Area
	Suitable for Spreading
	Covered Slurry Store in Building
	Water Course (10 Metres Buffer)
	Foot Path
	Spring, Well or Bore Hole (50 Metres Buffer)
	Nurse Tank
	Ancient Woodland
	Self-Supporting Slurry Bag

Name: E. Davies
 Map Grid Ref: SN 19844 39719
 Farm ID: Cilrhue Farm
 Farm Post Code: SA37 0HS

Cilrhue Farm – Location Map



Map Key

	Non-Spreadable Section of Field
	No Spread Area
	Suitable for Spreading
	Water Course (10 Metres Buffer)
	Foot Path
	Spring, Well or Bore Hole (50 Metres Buffer)
	Nurse Tank
	Scheduled Monument

Name: W. Howells
 Map Grid Ref:
 SN 25092 48554
 Farm ID: Cytir Bach
 Farm Post Code: SA43 2AJ

Cytir Bach - Location Map

