








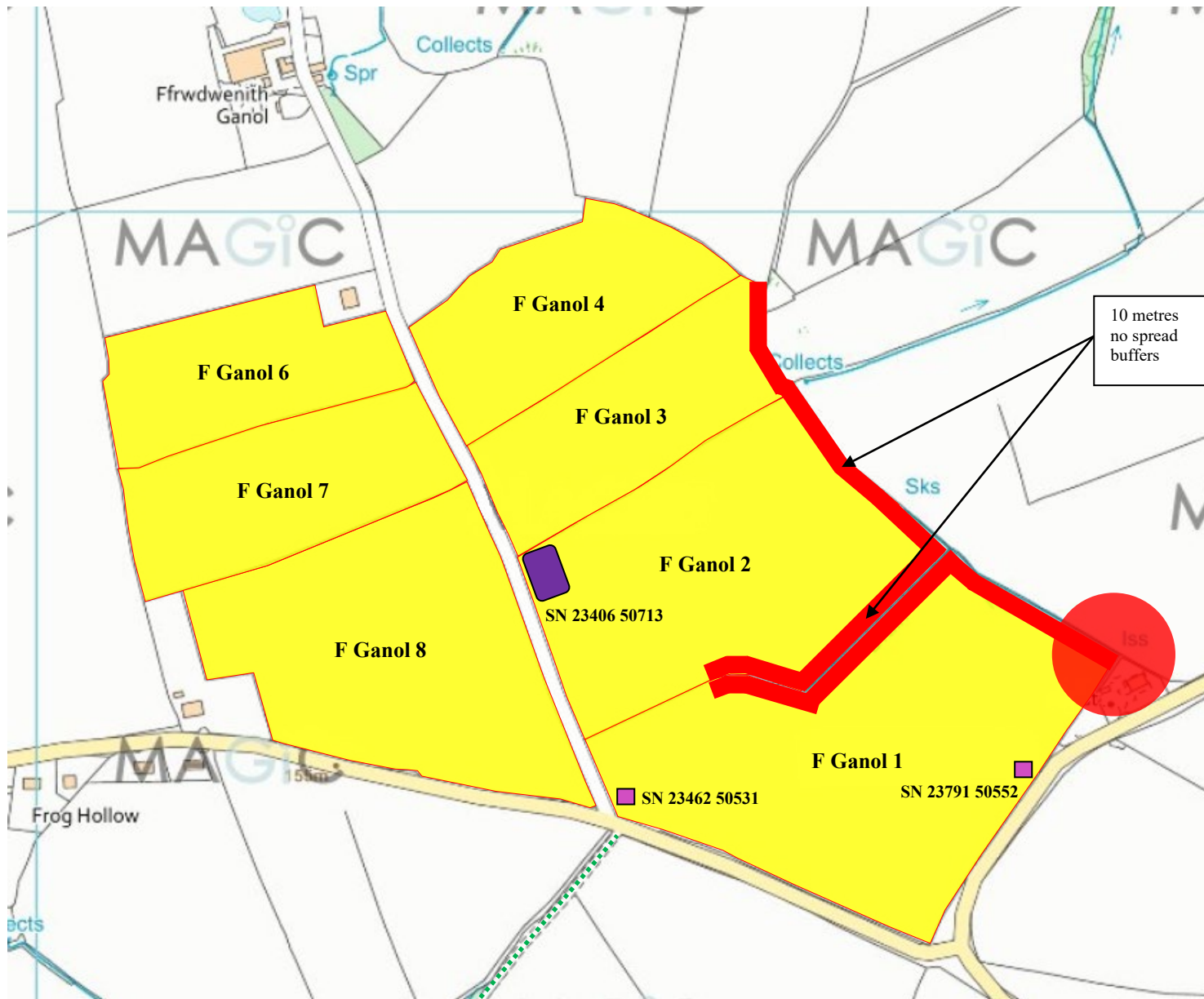


### Map Key












	Non-Spreadable Section of Field
	No Spread Area
	Suitable for Spreading
	Self-Supporting Slurry Bag
	Water Course (10 Metres Buffer)
	Foot Path
	Spring, Well or Bore Hole (50 Metres Buffer)
	Other Features
	Nurse Tank

Name: P. Reed  
 Map Grid Ref: SN 23377 50720  
 Farm ID: Ffrwdwenith Ganol  
 Farm Post Code: SA43 1RW

### Ffrwdwenith Ganol - Location Map

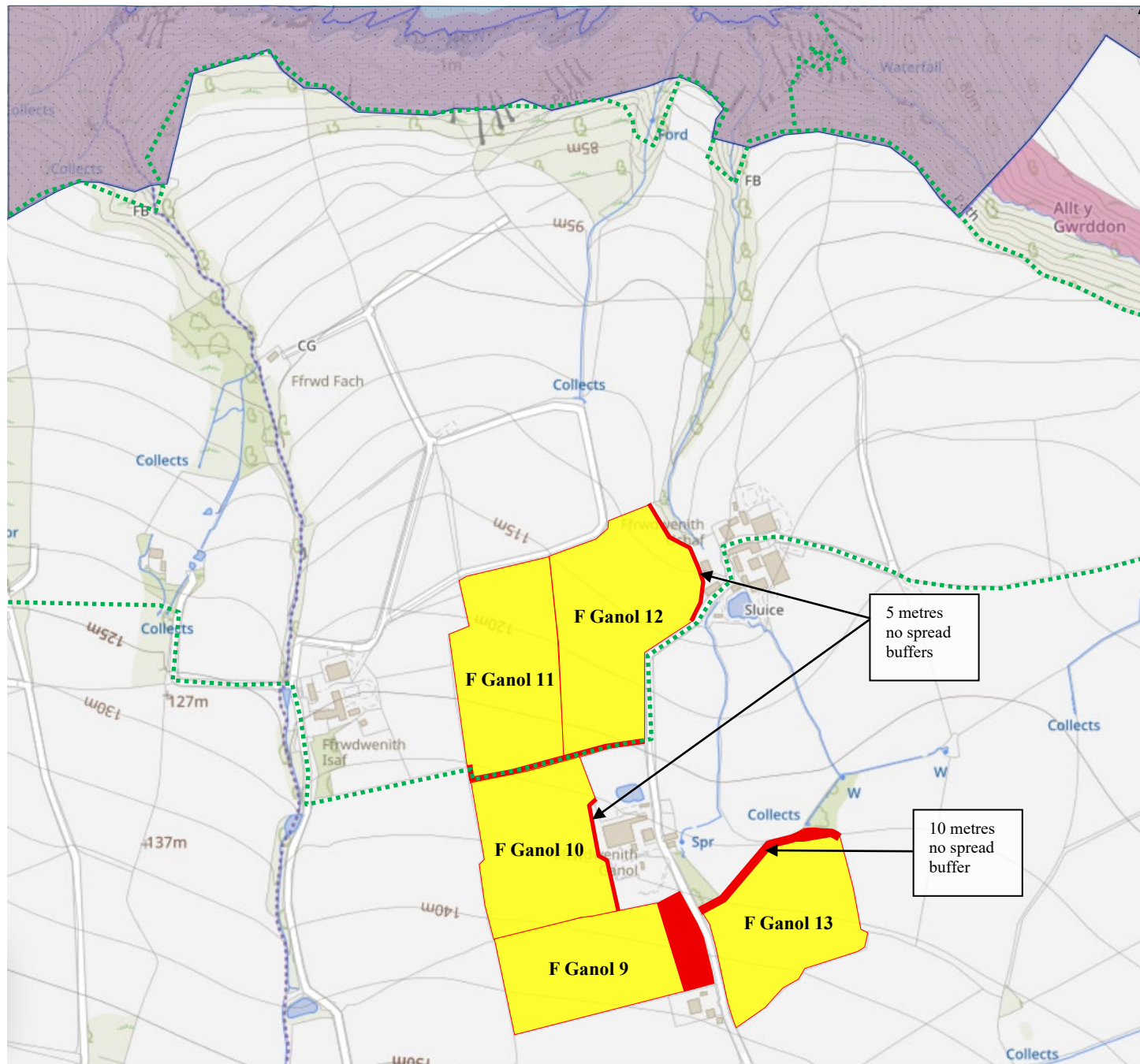


### Map Key

	Non-Spreadable Section of Field
	No Spread Area
	Suitable for Spreading
	Self-Supporting Slurry Bag
	Water Course (10 Metres Buffer)
	Foot Path (2 Metres Buffer)
	Spring, Well or Bore Hole (50 Metres Buffer)
	Other Features
	Nurse Tank
	Aberarth - Carreg Wylan SSSI
	Cardigan Bay / Bae Ceredigion SAC & West Wales Marine / Gorllewin Cymru Forol SAC

Name: MJW & NM Morgan  
 Map Grid Ref: SN 23099 51399  
 Farm ID: Ffrwdwenith Ganol  
 Farm Post Code: SA43 1RW

### Ffrwdwenith Ganol - Location Map



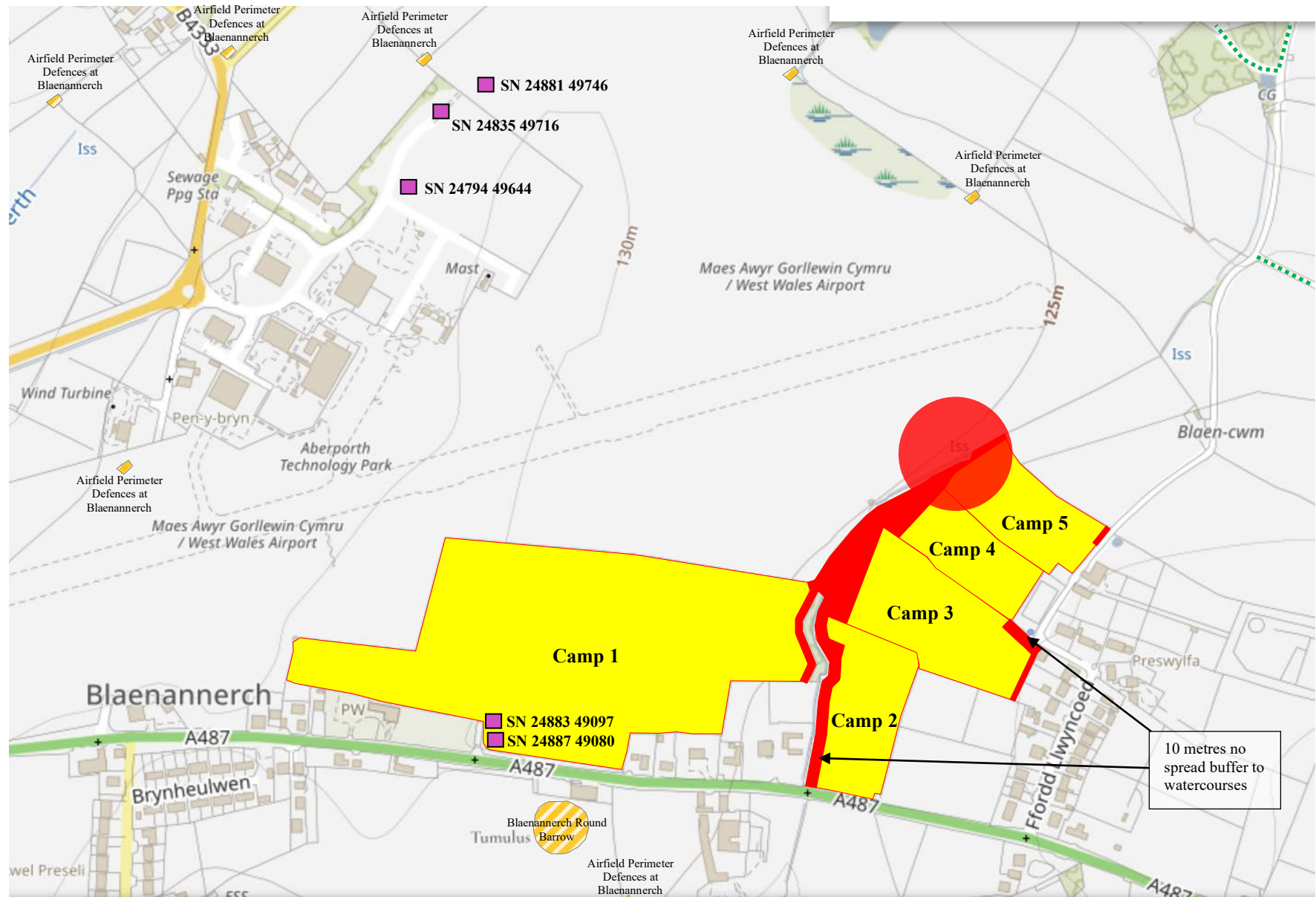
# Rhosygadair Fawr - Location Map



## Map Key

	Non-Spreadable Section of Field
	No Spread Area
	Suitable for Spreading
	Water Course (10 Metres Buffer)
	Foot Path
	Spring, Well or Bore Hole (50 Metres Buffer)
	Other Features
	Nurse Tank
	Scheduled Monument

Name: P. Reed  
 Map Grid Ref: SN 25129 49378  
 Farm ID: Rhosygadair Fawr  
 Farm Post Code: SA43 1SW



10 metres no spread buffer to watercourses