














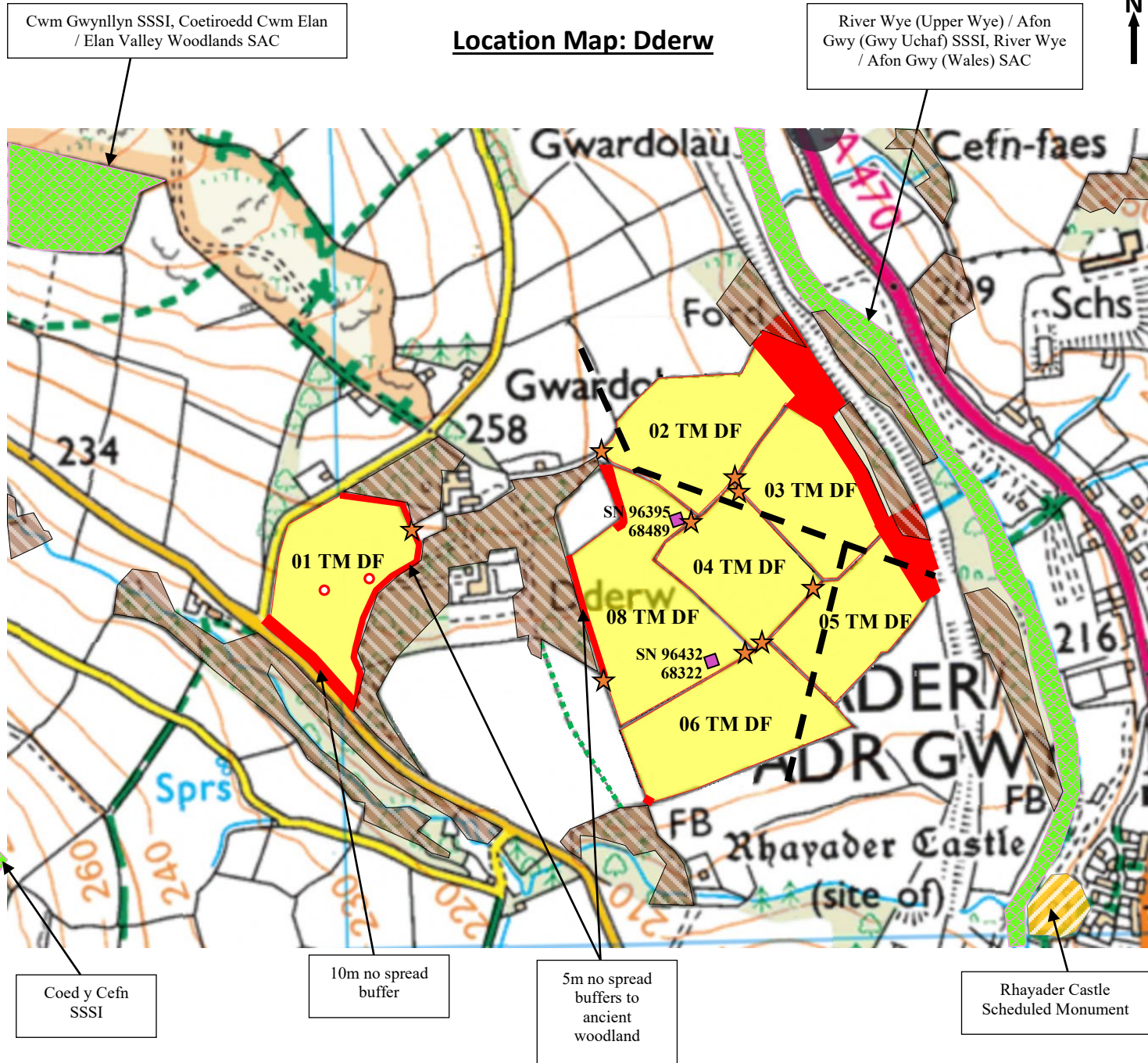
Map Key

	Non-Spreadable Section of Field
	No Spread Area
	Suitable for Spreading
	SSSI / SAC
	Water Course (10 Metres Buffer)
	Foot Path
	Spring, Well or Bore Hole (50 Metres Buffer)
	Other Features
	Stockpile Location
	Gateway
	Overhead Powerlines
	Ancient Woodland
	Scheduled Monument













Additional Notes:

Name: Tony Morgan
 Map Grid Ref: SN 96412 68358
 Farm ID: Dderw
 Farm Postcode: LD6 5EY

Location Map: Dderw



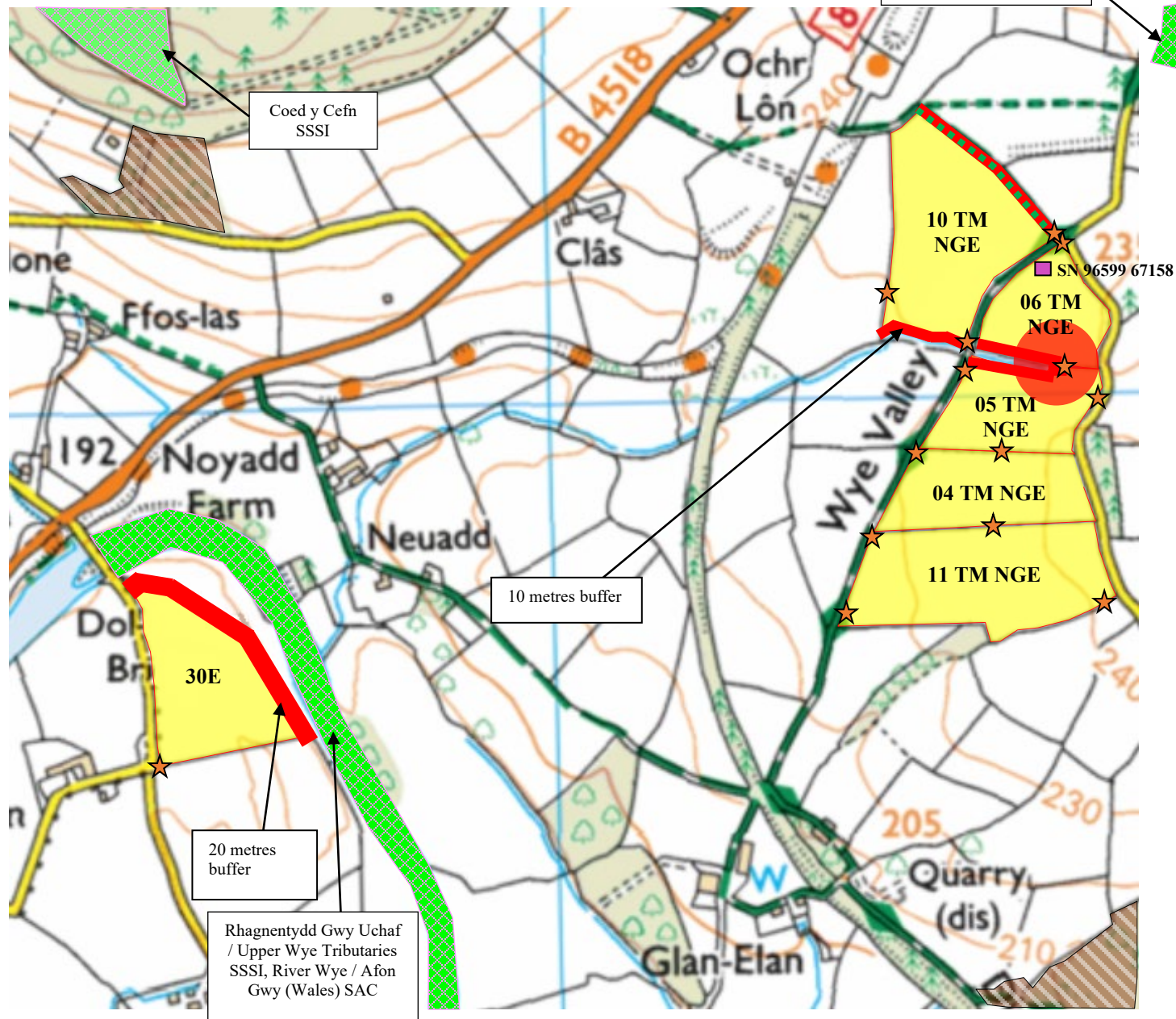
Map Key

	Non-Spreadable Section of Field
	No Spread Area
	Suitable for Spreading
	SSSI / SAC
	Water Course (10 Metres Buffer)
	Foot Path (2 Metres Buffer to Footpath)
	Spring, Well or Bore Hole (50 Metres Buffer)
	Other Features
	Stockpile Location
	Gateway
	Overhead Powerlines
	Ancient Woodland












Additional Notes:

Name: Tony Morgan & Rob Lewis
 Map Grid Ref: SN 96073 66774
 Farm IDs: Noyadd Farm & Glan-Elan
 Farm Postcodes: LD6 5HH & LD6 5HG

Noyadd Farm & Glan-Elan – Location Map



Map Key

	Non-Spreadable Section of Field
	No Spread Area
	Suitable for Spreading
	SSSI / SAC
	Water Course (10 Metres Buffer)
	Foot Path (2 Metres Buffers to Footpath)
	Spring, Well or Bore Hole (50 Metres Buffer)
	Other Features
	Stockpile Location
	Gateway
	Overhead Powerlines

Additional Notes:

Name: Tony Morgan
 Map Grid Ref: SN 95766 65883
 Farm ID: Noyadd Farm
 Farm Postcode: LD6 5HH

Location Map: Noyadd Farm

