



**DRAWING 3**  
Borehole location plan

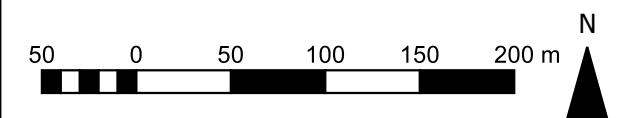
**KEY**

-  Abstraction borehole (new)
-  Abstraction borehole (existing)



© Microsoft [2024]

Locations of existing boreholes informed by BGS data and Technical Memorandum by Rigare Limited, January 2020



Date	By	Paper	Scale	Rev
04 2024	TP	A3	1:4,000	1