



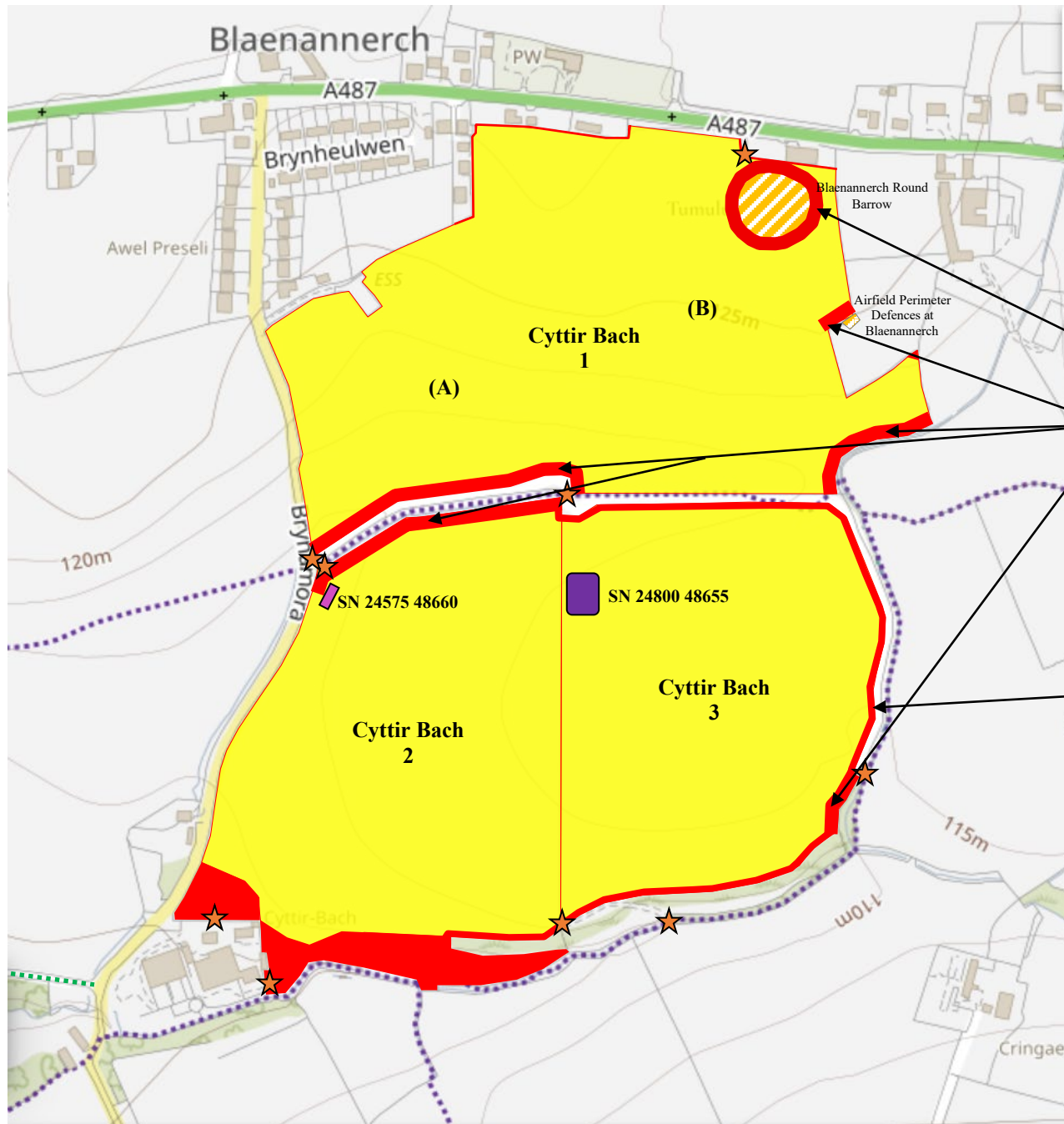


### Map Key

	Non-Spreadable Section of Field
	No Spread Area
	Suitable for Spreading
	Slurry Bag
	Water Course (10 Metres Buffer)
	Foot Path
	Spring, Well or Bore Hole (50 Metres Buffer)
	Nurse Tank
	Gateway
	Scheduled Monument

Name: W. Howells  
 Map Grid Ref:  
 SN 24784 48716  
 Farm ID: Cytir Bach  
 Farm Post Code: SA43 2AJ

### Cytir Bach - Location Map










10m no spread buffers

5m no spread buffer to track in field

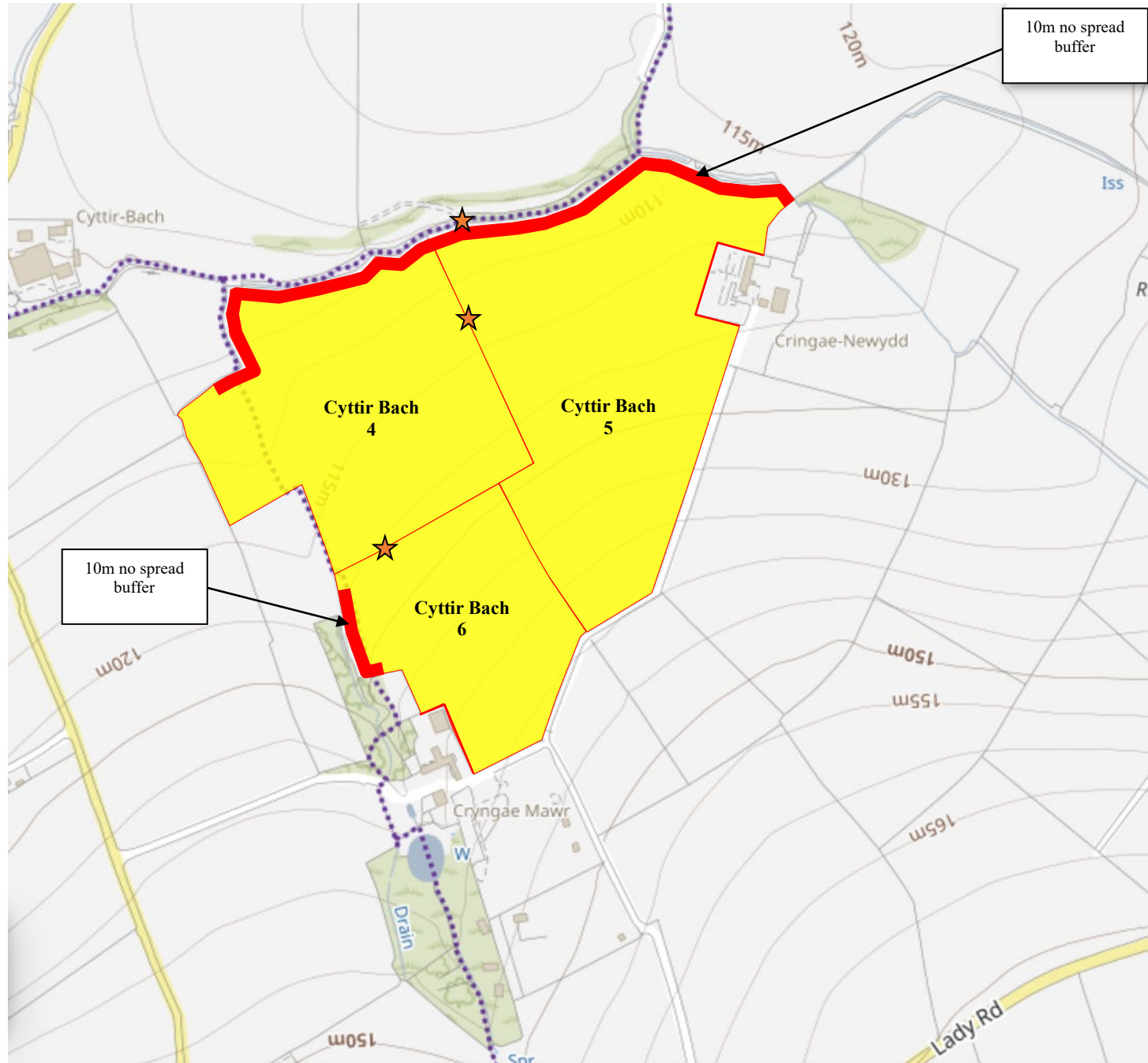


### Map Key










	Non-Spreadable Section of Field
	No Spread Area
	Suitable for Spreading
	Water Course (10 Metres Buffer)
	Foot Path
	Spring, Well or Bore Hole (50 Metres Buffer)
	Gateway

Name: W. Howells  
Map Grid Ref:  
SN 24999 48088  
Farm ID: Cyttir Bach  
Farm Post Code: SA43 2AJ

### Cyttir Bach - Location Map



### Map Key

	Non-Spreadable Section of Field
	No Spread Area
	Suitable for Spreading
	Water Course (10 Metres Buffer)
	Foot Path
	Spring, Well or Bore Hole (50 Metres Buffer)
	Nurse Tank
	Gateway
	Scheduled Monument

Name: G. Davies  
 Map Grid Ref:  
 SN 24006 50095  
 Farm ID: Trefwtial  
 Farm Post Code: SA43 2AG

### Trefwtial – land at Rhosygadair Newydd - Location Map

