



Location Plan

Dderw Farm

© Copyright 4R Group







Site:

The Dderw Farm
Llyswen
Brecon
LD3 0UT

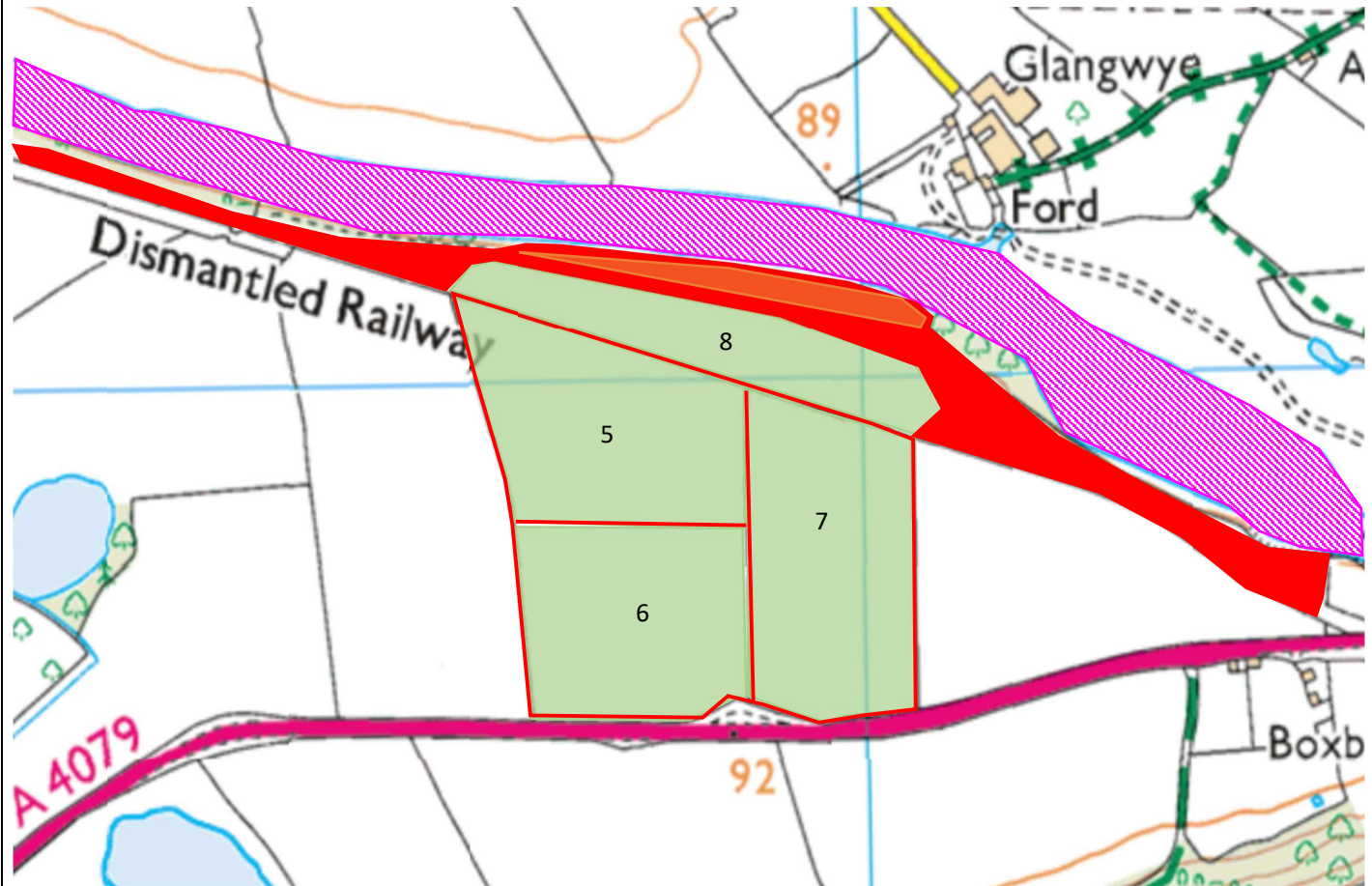
Client:

Dŵr Cymru / Welsh Water

Key:

-  Spreading area
-  Non-spreading area
(50m buffer for springs/
wells)
-  Track/footpath- *no spread*
-  2m meter no spread buffer
-  SSSI River Wye/Afon Gwy &
SAC River Wye/Afon Gwy
-  Flood risk area (no spreading)

Map reference:
DD-M01





Location Plan

Dderw Farm

© Copyright 4R Group

Site:
The Dderw Farm
Llyswen
Brecon
LD3 OUT

Client:
Dŵr Cymru / Welsh Water

Key:

- Spreading area
- Non-spreading area (50m buffer for springs/wells)
- 2m no spread buffer
- Track/footpath- no spread
- Pond
- Watercourse
- Flood risk area (no-spreading)

Map reference:

DD-M01

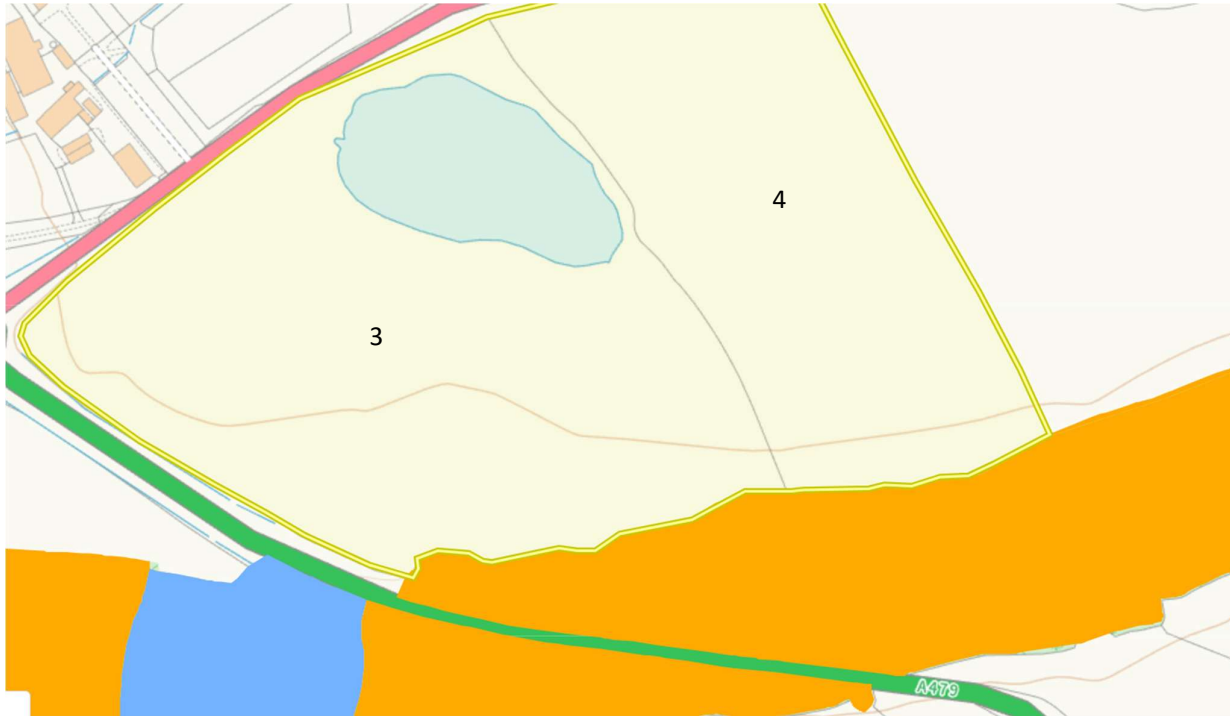




Location Plan

Dderw Farm

© Copyright 4R Group



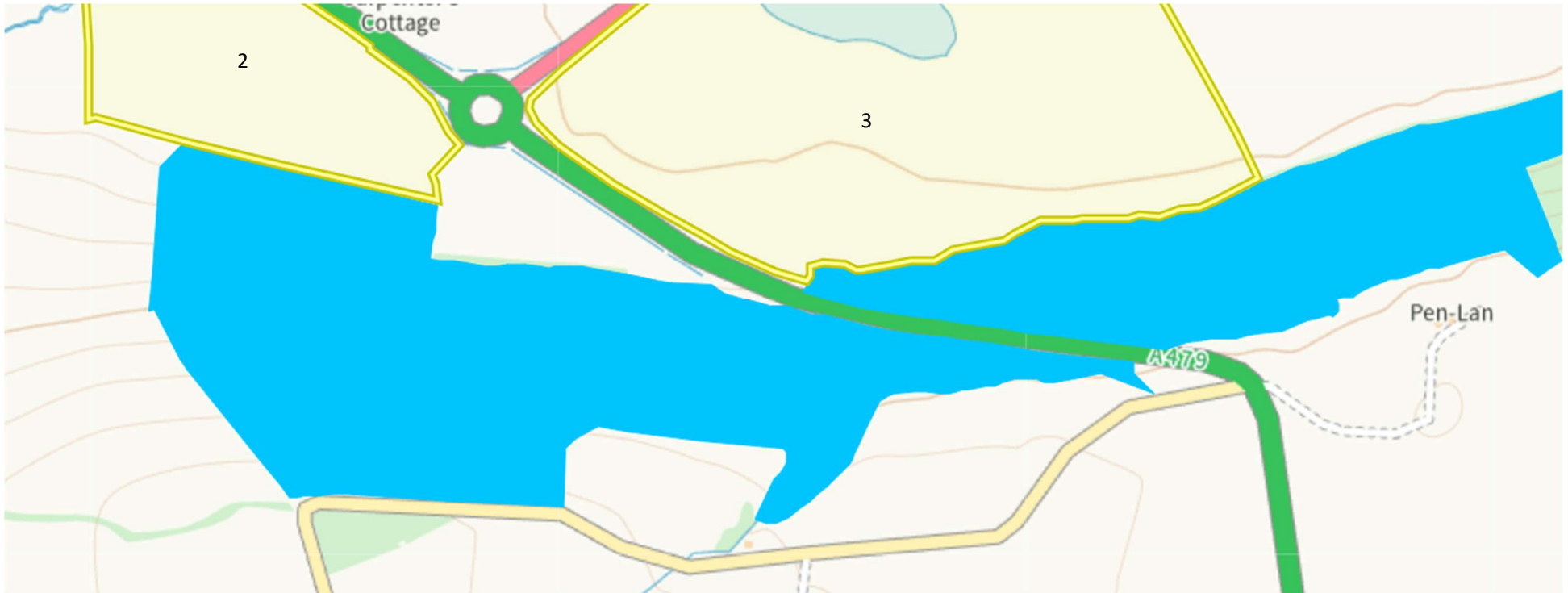
Restored ancient woodland (orange) and plantation on ancient woodland (blue) border field 3 and 4.

50m no spread zones have been implemented to mitigate any risk these zones.



Location Plan Dderw Farm

© Copyright 4R Group



Field 2, 3 and 4 are border by the Dderw Wood SINC – appropriate buffers are in place to mitigate any risks.