

Site Details:

31 WIMBORNE ROAD, BARRY
DOCKS, VALE OF GLAMORGAN,
CF63 3DH

Client Ref: LAM060/BAR128.D
Report Ref: GS-8QJ-AQI-5AH-S12
Grid Ref: 313012, 168127

Map Name: County Series

Map date: 1947

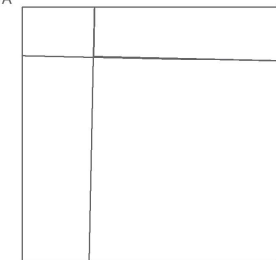
Scale: 1:10,560

Printed at: 1:10,560



Surveyed 1877
Revised 1947
Edition N/A
Copyright N/A
Levelled N/A

Surveyed 1877
Revised 1947
Edition N/A
Copyright N/A
Levelled N/A



Surveyed 1876
Revised 1947
Edition N/A
Copyright N/A
Levelled N/A

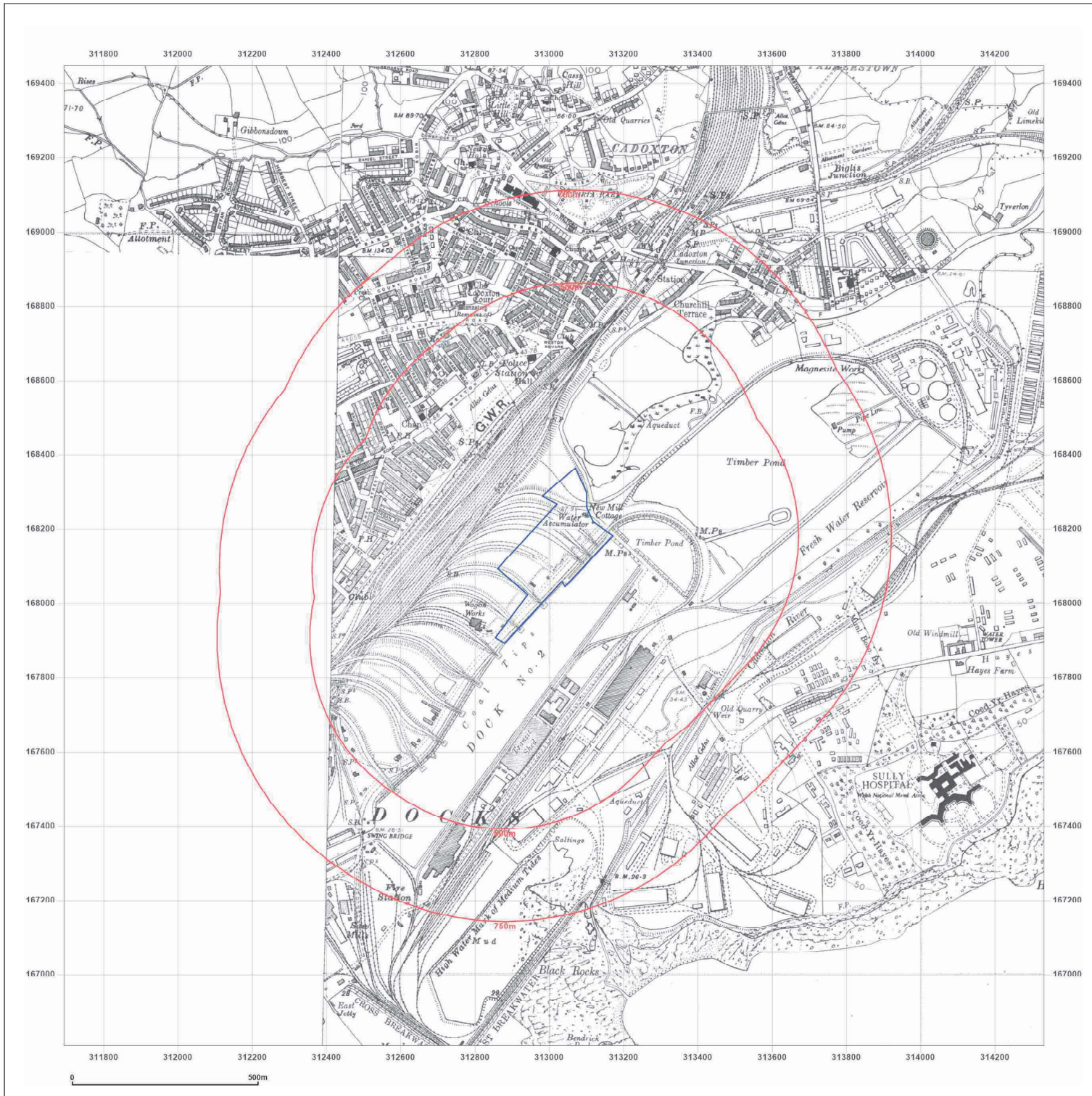


Produced by
Groundsure Insights
T: 08444 159000
E: info@groundsure.com
W: www.groundsure.com

© Crown copyright and database rights 2024 Ordnance Survey 100035207

Production date: 23 May 2024

Map legend available at:
www.groundsure.com/sites/default/files/groundsure_legend.pdf



Site Details:

31 WIMBORNE ROAD, BARRY DOCKS, VALE OF GLAMORGAN, CF63 3DH

Client Ref: LAM060/BAR128.D
Report Ref: GS-8QJ-AQI-5AH-S12
Grid Ref: 313012, 168127

Map Name: Provisional

Map date: 1965

Scale: 1:10,560

Printed at: 1:10,560



Surveyed 1877
 Revised 1947
 Edition N/A
 Copyright 1965
 Levelled N/A

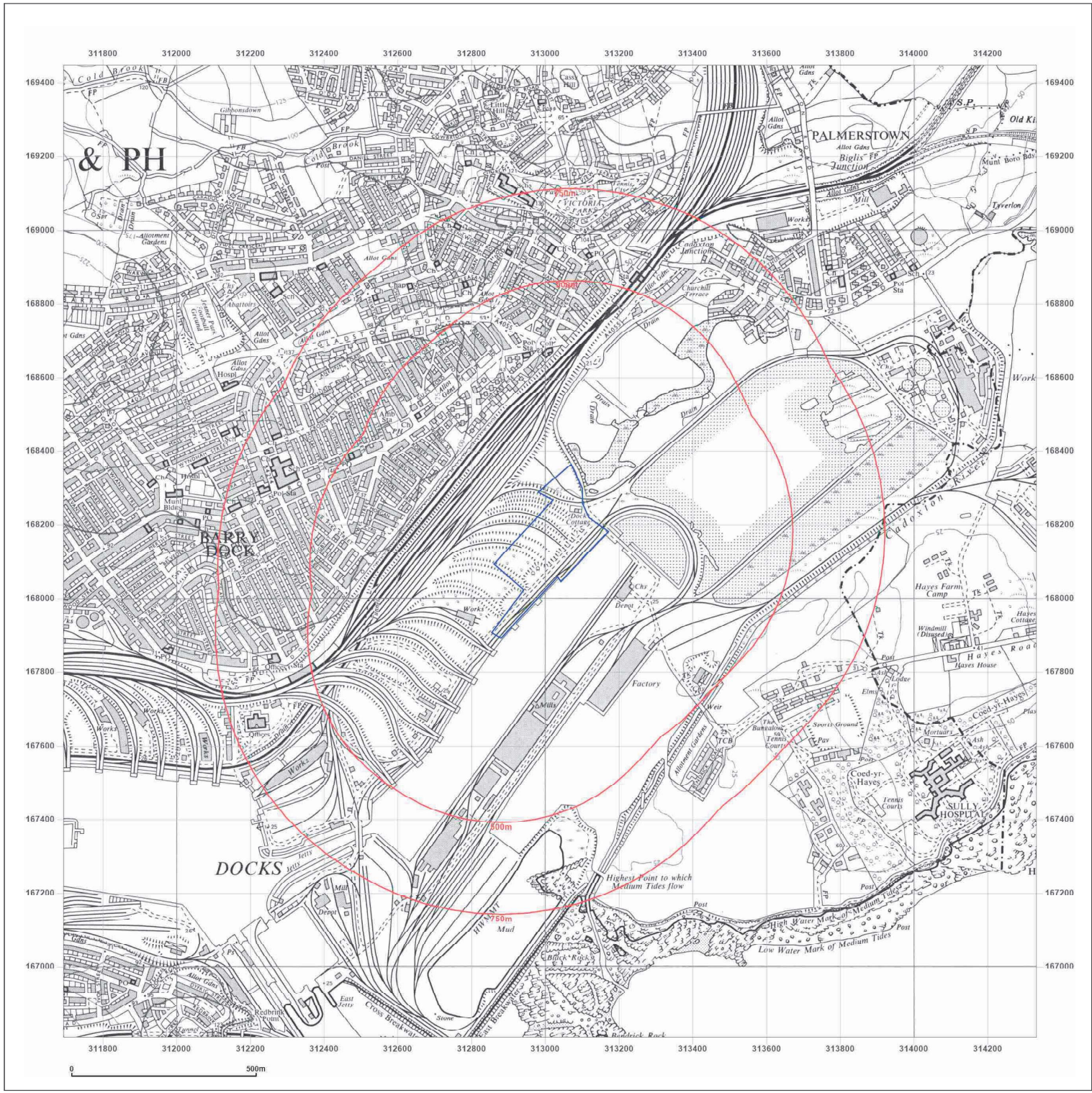


Produced by
 Groundsure Insights
 T: 08444 159000
 E: info@groundsure.com
 W: www.groundsure.com

© Crown copyright and database rights 2024 Ordnance Survey 100035207

Production date: 23 May 2024

Map legend available at:
www.groundsure.com/sites/default/files/groundsure_legend.pdf



Site Details:

31 WIMBORNE ROAD, BARRY
DOCKS, VALE OF GLAMORGAN,
CF63 3DH

Client Ref: LAM060/BAR128.D
Report Ref: GS-8QJ-AQI-5AH-S12
Grid Ref: 313012, 168127

Map Name: National Grid

Map date: 1975

Scale: 1:10,000

Printed at: 1:10,000



Surveyed 1972
Revised 1975
Edition N/A
Copyright 1975
Levelled N/A



Produced by
Groundsure Insights
T: 08444 159000
E: info@groundsure.com
W: www.groundsure.com

© Crown copyright and database rights 2024 Ordnance Survey 100035207

Production date: 23 May 2024

Map legend available at:
www.groundsure.com/sites/default/files/groundsure_legend.pdf



Site Details:

31 WIMBORNE ROAD, BARRY
DOCKS, VALE OF GLAMORGAN,
CF63 3DH

Client Ref: LAM060/BAR128.D
Report Ref: GS-8QJ-AQI-5AH-S12
Grid Ref: 313012, 168127

Map Name: National Grid

Map date: 1982

Scale: 1:10,000

Printed at: 1:10,000



Surveyed 1979
Revised 1982
Edition N/A
Copyright N/A
Levelled N/A

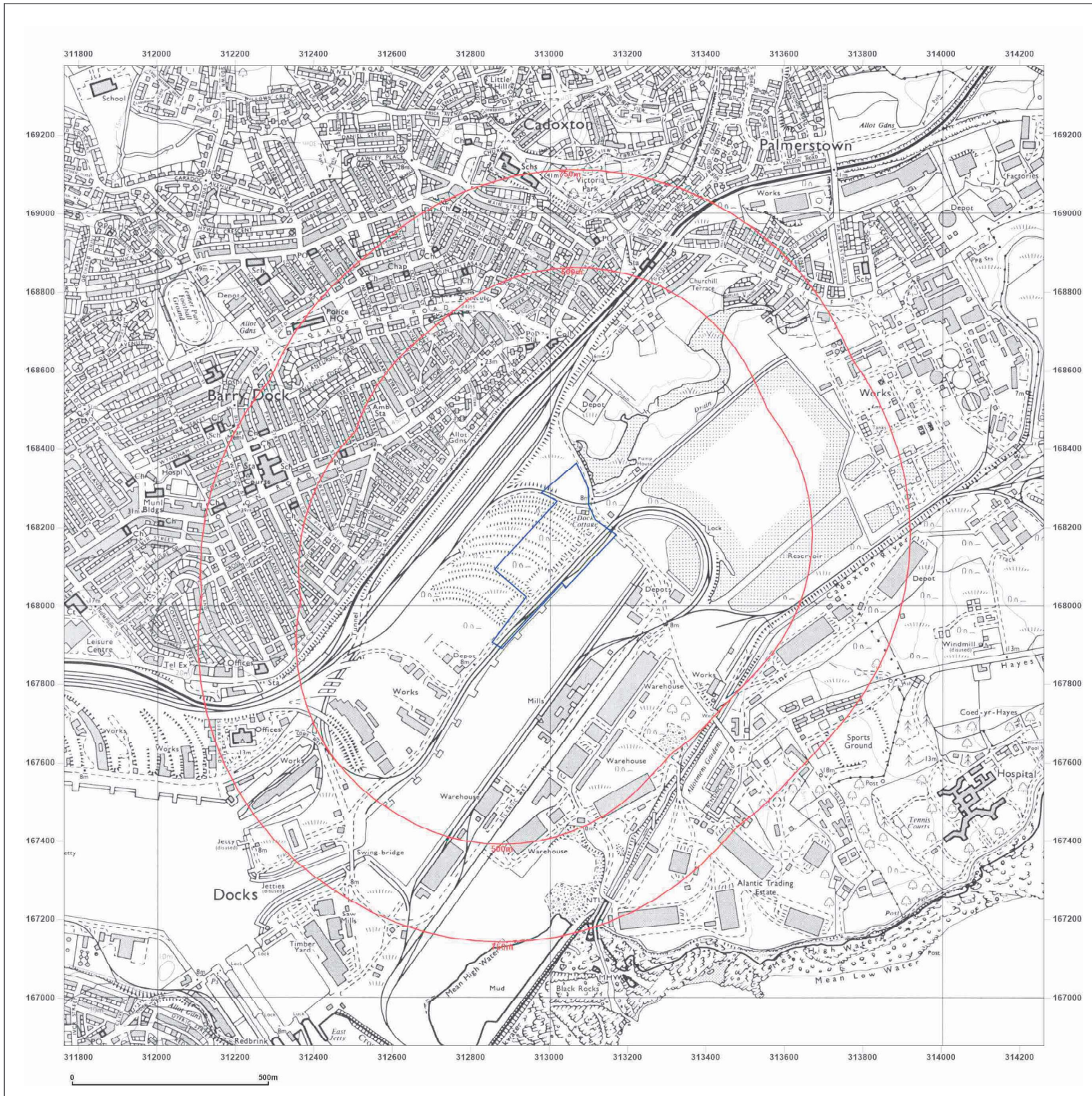


Produced by
Groundsure Insights
T: 08444 159000
E: info@groundsure.com
W: www.groundsure.com

© Crown copyright and database rights 2024 Ordnance Survey 100035207

Production date: 23 May 2024

Map legend available at:
www.groundsure.com/sites/default/files/groundsure_legend.pdf



Site Details:

31 WIMBORNE ROAD, BARRY DOCKS, VALE OF GLAMORGAN, CF63 3DH

Client Ref: LAM060/BAR128.D
Report Ref: GS-8QJ-AQI-5AH-S12
Grid Ref: 313012, 168127

Map Name: National Grid

Map date: 1991

Scale: 1:10,000

Printed at: 1:10,000



Surveyed 1990
 Revised 1991
 Edition N/A
 Copyright N/A
 Levelled N/A



Produced by
 Groundsure Insights
 T: 08444 159000
 E: info@groundsure.com
 W: www.groundsure.com

© Crown copyright and database rights 2024 Ordnance Survey 100035207

Production date: 23 May 2024


Map legend available at:
www.groundsure.com/sites/default/files/groundsure_legend.pdf



Site Details:
 31 WIMBORNE ROAD, BARRY DOCKS, VALE OF GLAMORGAN, CF63 3DH

Client Ref: LAM060/BAR128.D
Report Ref: GS-8QJ-AQI-5AH-S12
Grid Ref: 313012, 168127

Map Name: National Grid
Map date: 2001
Scale: 1:10,000
Printed at: 1:10,000



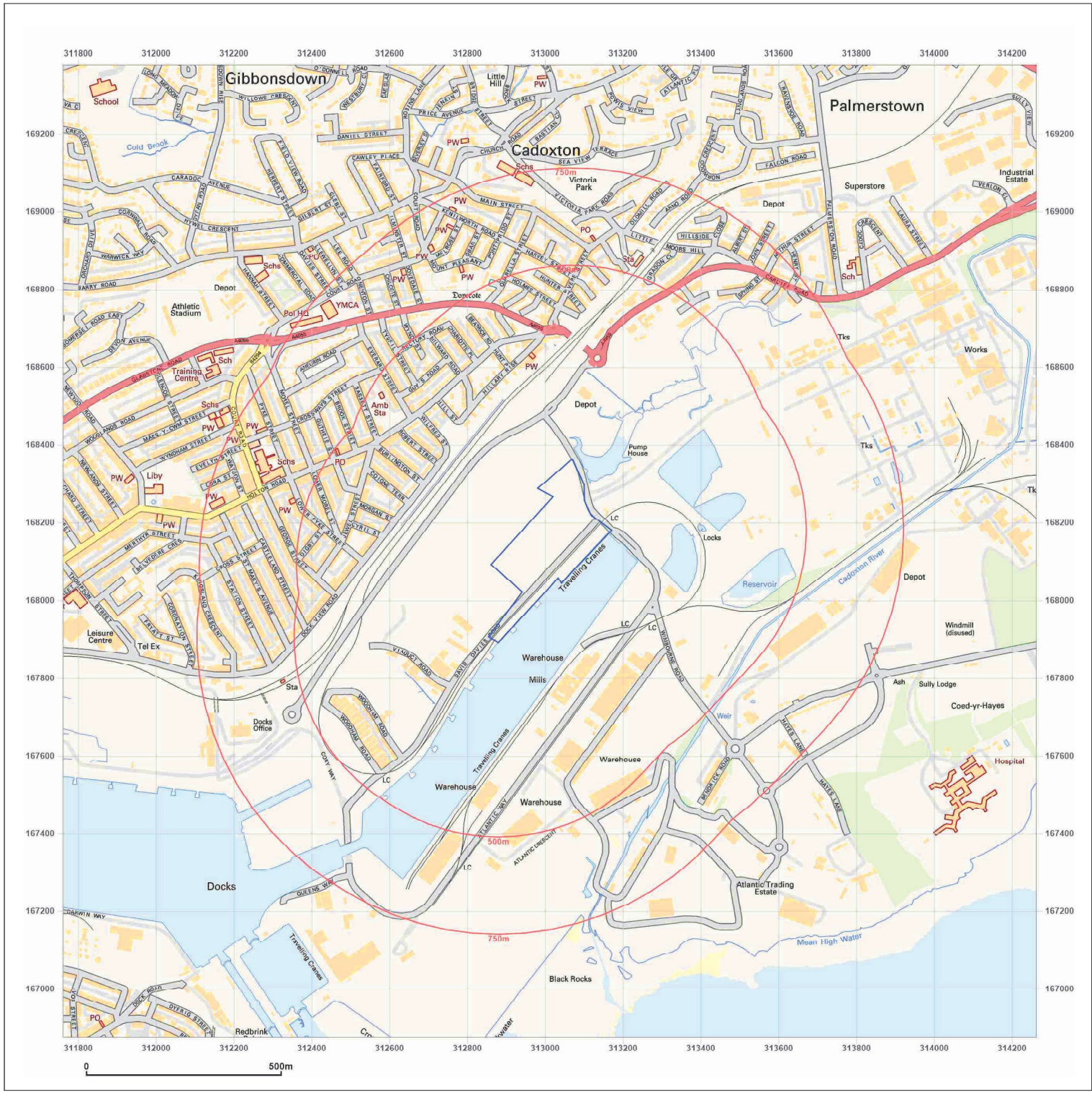
Powered by

 Produced by
 Groundsure Insights
 T: 08444 159000
 E: info@groundsure.com
 W: www.groundsure.com

© Crown copyright and database rights 2024 Ordnance Survey 100035207

Production date: 23 May 2024

Map legend available at:
www.groundsure.com/sites/default/files/groundsure_legend.pdf



Site Details:

31 WIMBORNE ROAD, BARRY DOCKS, VALE OF GLAMORGAN, CF63 3DH


Client Ref: LAM060/BAR128.D
Report Ref: GS-8QJ-AQI-5AH-S12
Grid Ref: 313012, 168127

Map Name: National Grid

Map date: 2010

Scale: 1:10,000

Printed at: 1:10,000

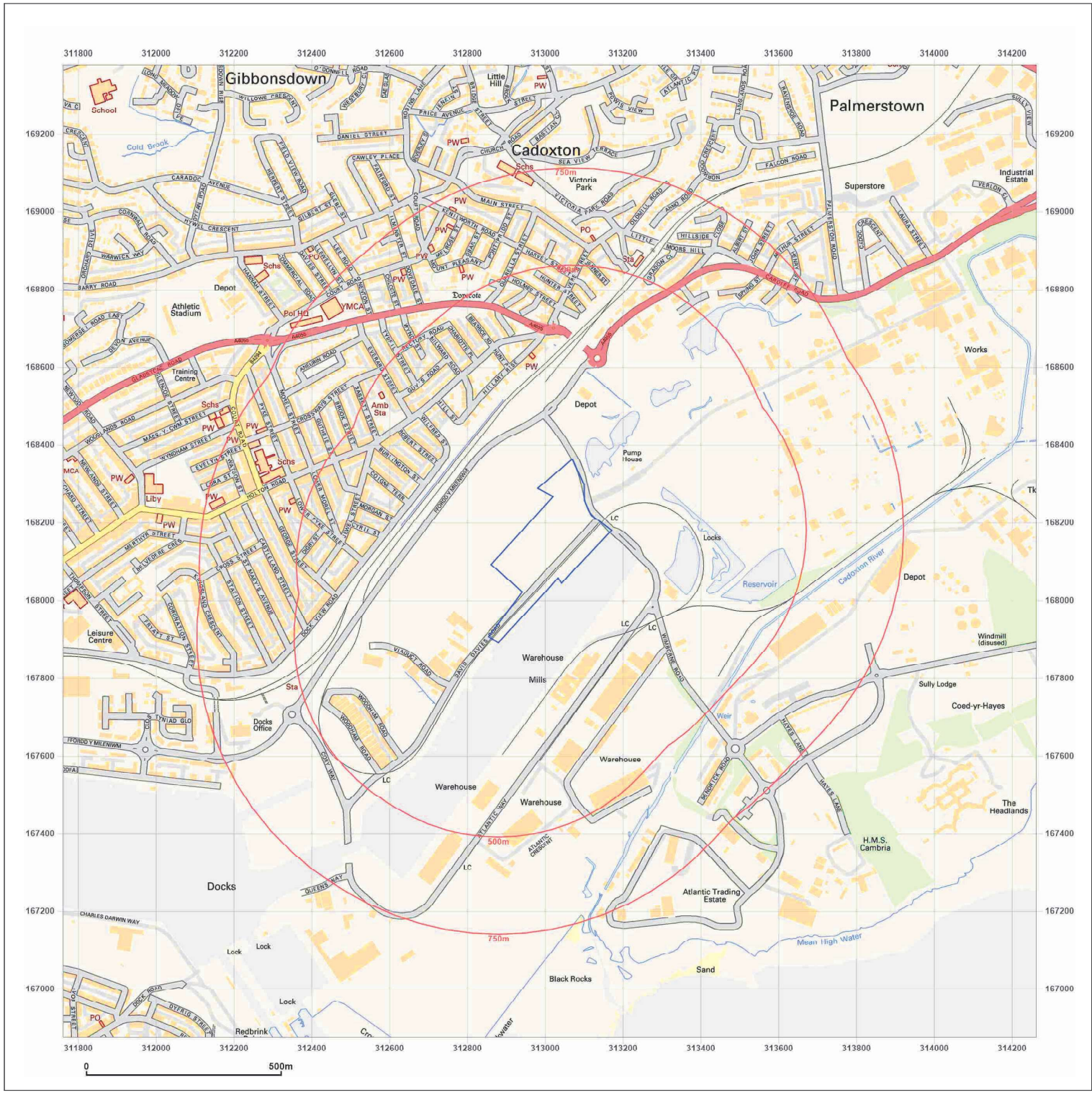


Produced by
 Groundsure Insights
 T: 08444 159000
 E: info@groundsure.com
 W: www.groundsure.com

© Crown copyright and database rights 2024 Ordnance Survey 100035207

Production date: 23 May 2024

Map legend available at:
www.groundsure.com/sites/default/files/groundsure_legend.pdf



Site Details:

31 WIMBORNE ROAD, BARRY DOCKS, VALE OF GLAMORGAN, CF63 3DH


Client Ref: LAM060/BAR128.D
Report Ref: GS-8QJ-AQI-5AH-S12
Grid Ref: 313012, 168127

Map Name: National Grid

Map date: 2024

Scale: 1:10,000

Printed at: 1:10,000

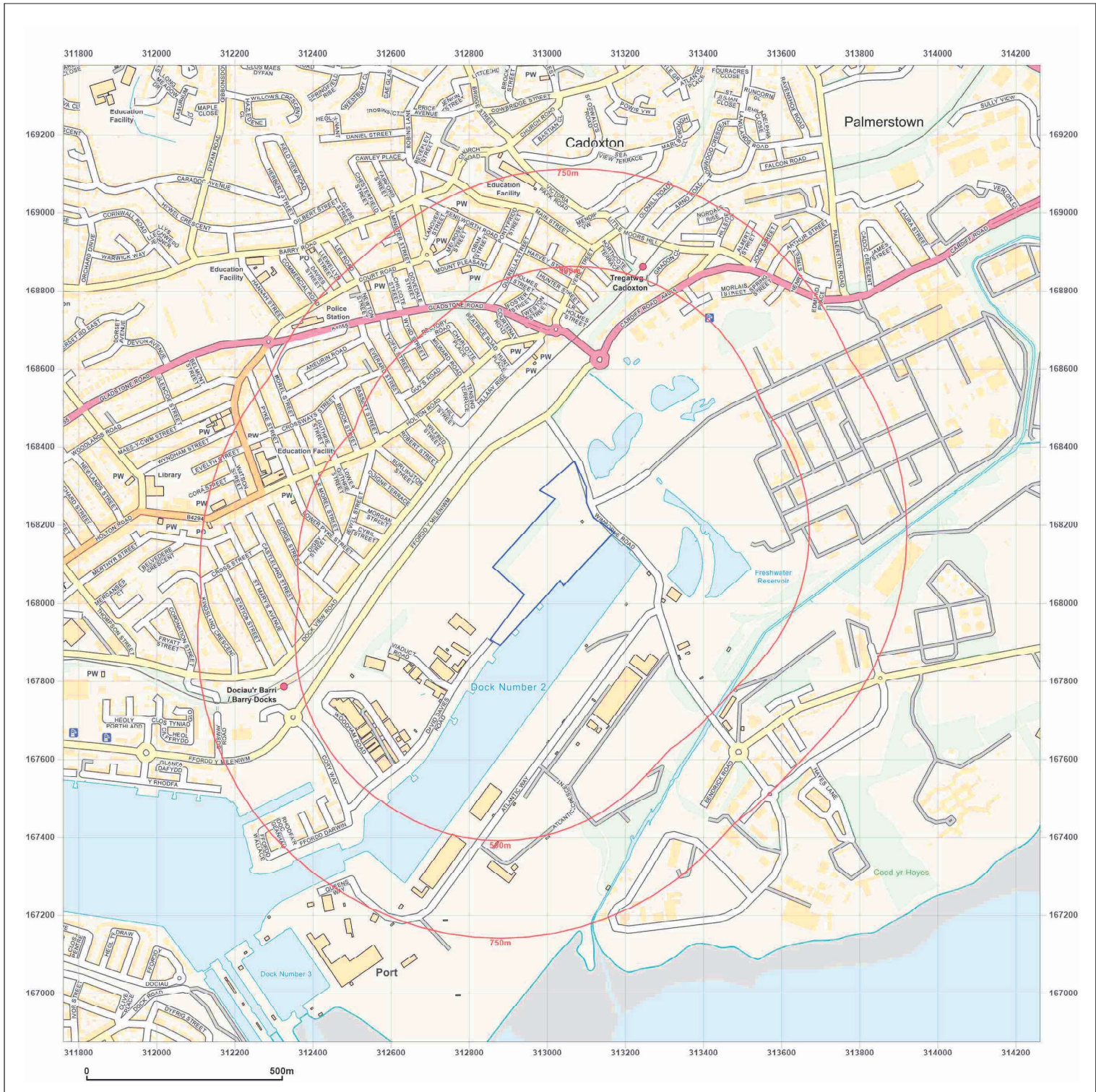


Produced by
 Groundsure Insights
 T: 08444 159000
 E: info@groundsure.com
 W: www.groundsure.com

© Crown copyright and database rights 2024 Ordnance Survey 100035207

Production date: 23 May 2024

Map legend available at:
www.groundsure.com/sites/default/files/groundsure_legend.pdf





APPENDIX D – Site Photographs