






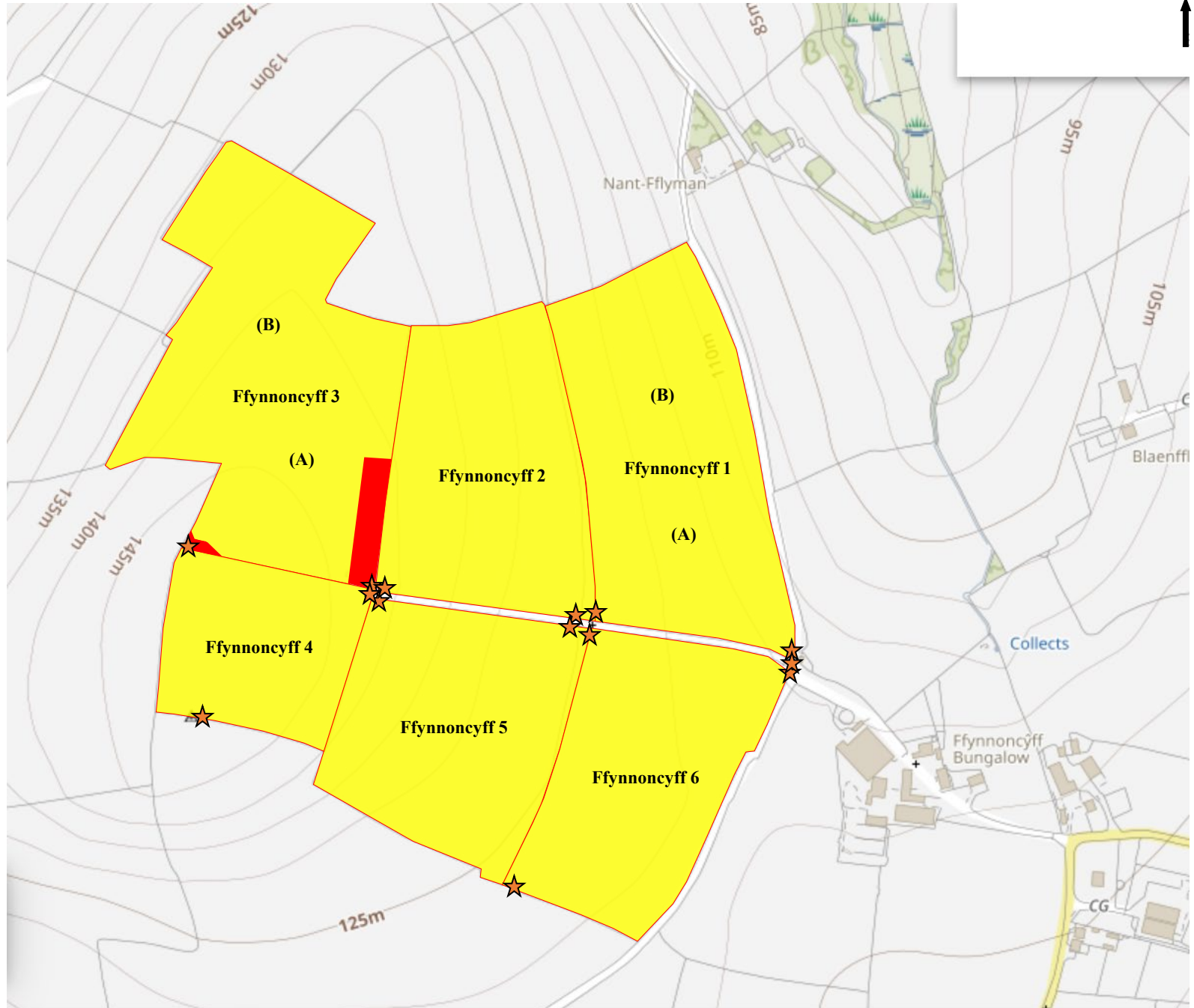


Map Key








	Non-Spreadable Section of Field
	No Spread Area
	Suitable for Spreading
	Water Course (10 Metres Buffer)
	Foot Path
	Spring, Well or Bore Hole (50 Metres Buffer)
	Gateway

Name: E. Williams
 Map Grid Ref: SN 19020 50669
 Farm ID: Ffynnoncyff Farm
 Farm Post Code: SA43 1QD

Ffynnoncyff Farm – Location Map

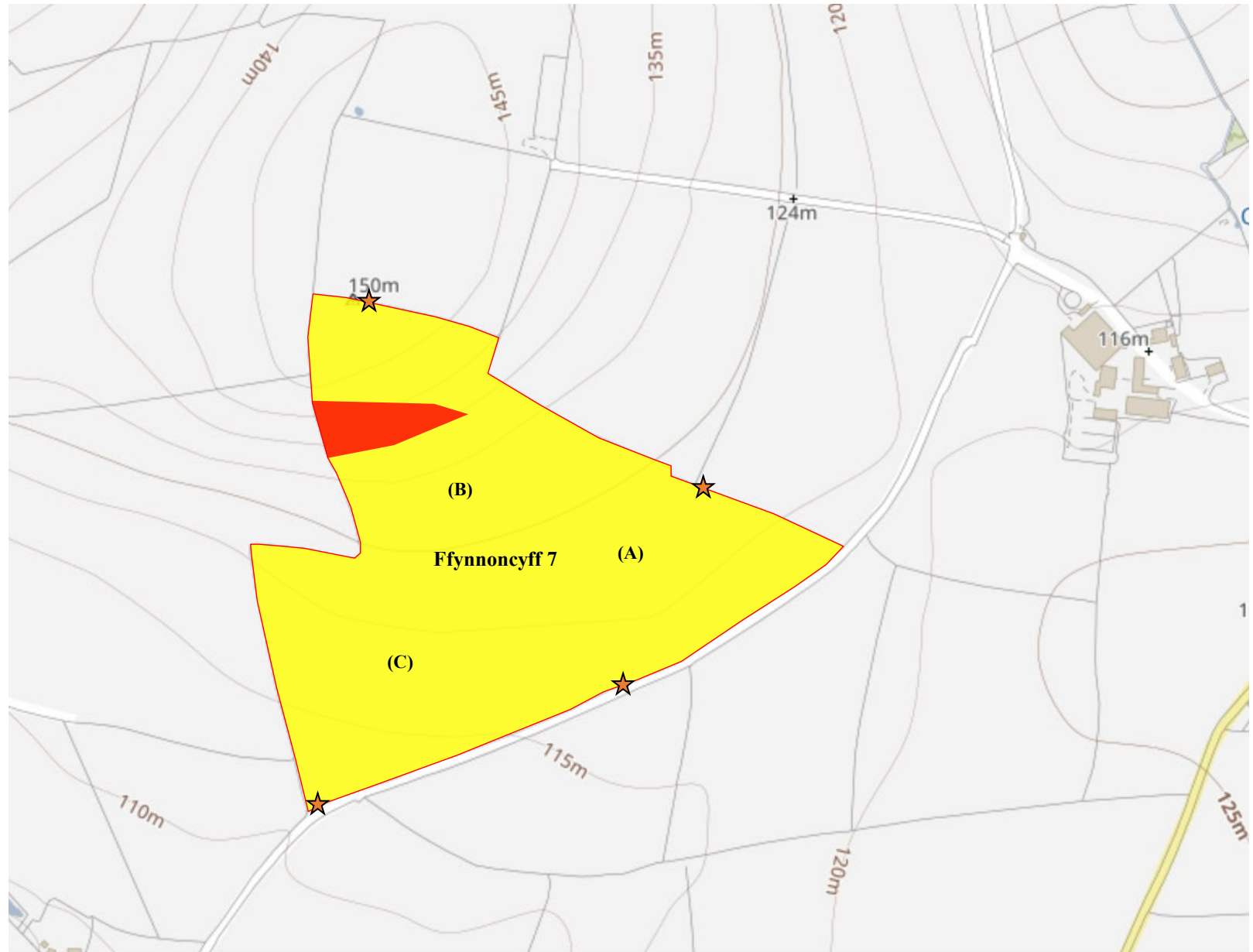


Map Key










	Non-Spreadable Section of Field
	No Spread Area
	Suitable for Spreading
	Water Course (10 Metres Buffer)
	Foot Path
	Spring, Well or Bore Hole (50 Metres Buffer)
	Gateway

Name: E. Williams
Map Grid Ref: SN 18889 50301
Farm ID: Ffynnoncyff Farm
Farm Post Code: SA43 1QD

Ffynnoncyff Farm – Location Map



Map Key

	Non-Spreadable Section of Field
	No Spread Area
	Suitable for Spreading
	Water Course (10 Metres Buffer)
	Foot Path
	Spring, Well or Bore Hole (50 Metres Buffer)
	Gateway
	Aberarth Carreg Wylan SSSI
	Cardigan Bay / Bae Ceredigion SAC

Name: E. Williams
 Map Grid Ref: SN 19166 51232
 Farm ID: Ffynnoncyff Farm
 Farm Post Code: SA43 1QD

Ffynnoncyff Farm – Location Map

