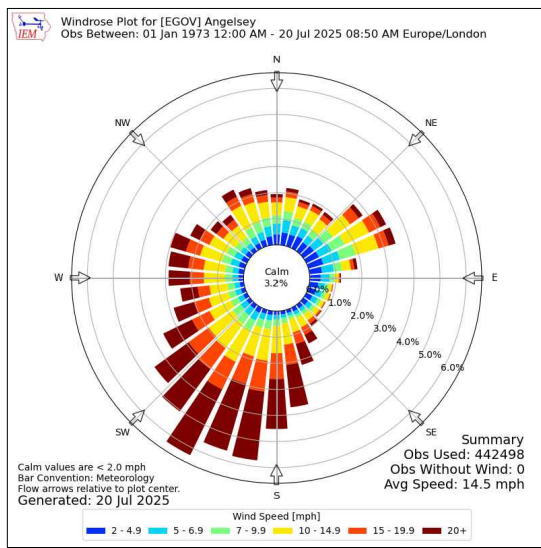
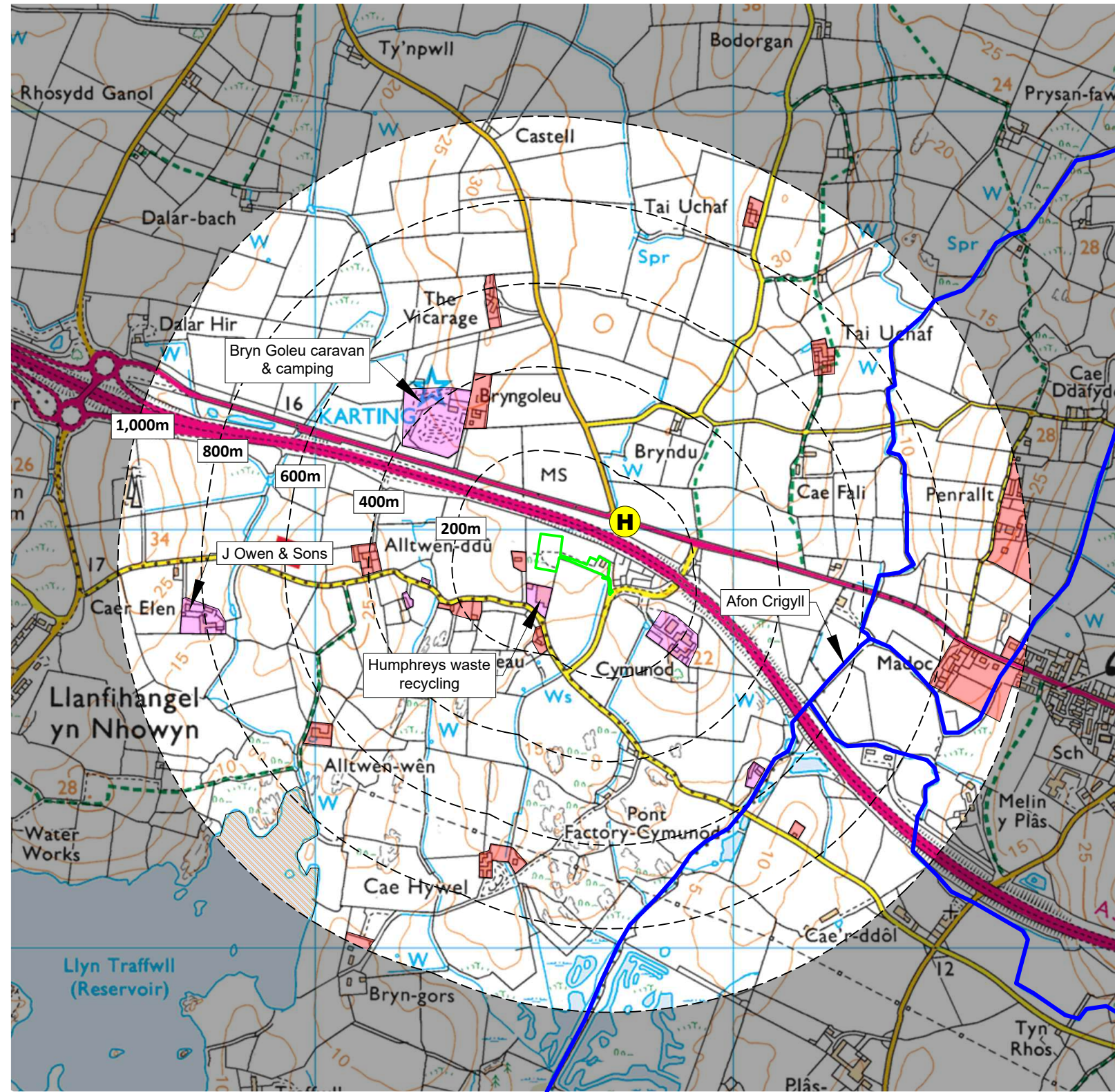


KEY:

- Permit boundary
- Main river
- Workplaces (includes agriculture industry, commerce and retail)
- Residential blocks
- Class A, B, C roads
- H Nearest fire hydrant
- Railway line
- Woodland areas
- Sites Of Special Scientific Interest (SSSI)



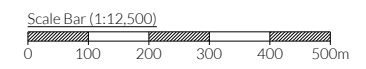
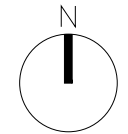
Compass Wind Rose for (EGOV) Anglesey Period 1973-2025
- source: Iowa State University

NOTES

1. Boundaries are shown indicatively.
 2. Wind rose data shows the prevailing wind direction to be Southerly.
- Drawing for indication only. Reproduced with the permission of the controller of H.M.S.O. © Crown Copyright and database rights 2025. OS AS0000813445. This drawing is copyright and property of Oaktree Environmental Ltd.

REVISION HISTORY

Rev:	Date:	Init:	Description:
-	12.12.25	JH	Initial drawing



TITLE: RECEPTOR PLAN		
CLIENT: RG Hire Ltd		
PROJECT/SITE: Caergeiliog, Holyhead, Isle Of Anglesey LL65 3DX		
SCALE @ A3: 1:12,500	CLIENT NO: 3617	JOB NO: 001
DRAWING NO: 3617-ALLT-04	REV: -	STATUS: Issued
DATE: 12.12.25	DRAWN: JH	CHECKED: CP

