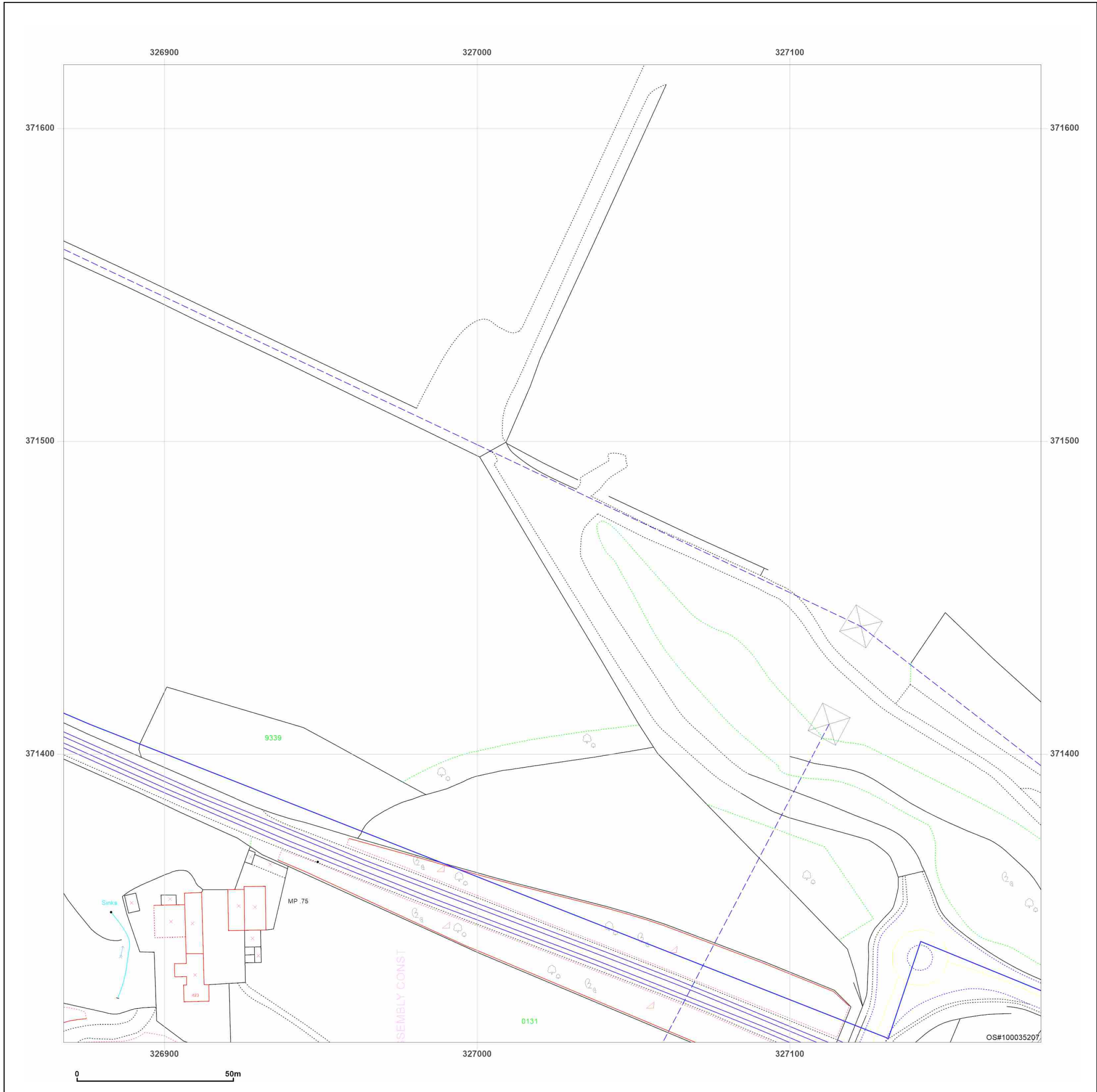

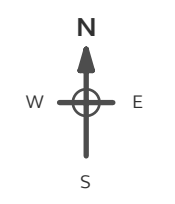


Site Details:

CONNAHS QUAY LOW CARBON
POWER SITE

Client Ref: UK1725256 / 844946
Report Ref: GS-3SM-FA3-CX4-XXV_Landline_2_2
Grid Ref: 327024, 371464

Map Name: LandLine
Map date: 2003
Scale: 1:1,250
Printed at: 1:1,250



Produced by
Groundsure Insights
T: 08444 159000
E: info@groundsure.com
W: www.groundsure.com

© Crown copyright and database rights 2024 Ordnance Survey 100035207

Production date: 03 August 2025

Map legend available at:
www.groundsure.com/sites/default/files/groundsure_legend.pdf