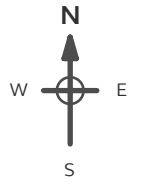


**Site Details:**  
 CONNAHS QUAY LOW CARBON POWER SITE

**Client Ref:** UK1725256 / 844946  
**Report Ref:** GS-3SM-FA3-CX4-XXV\_LS\_1\_1  
**Grid Ref:** 326861, 371151

**Map Name:** County Series  
**Map date:** 1870  
**Scale:** 1:2,500  
**Printed at:** 1:2,500



Surveyed 1870  
 Revised 1870  
 Edition N/A  
 Copyright N/A  
 Levelled N/A

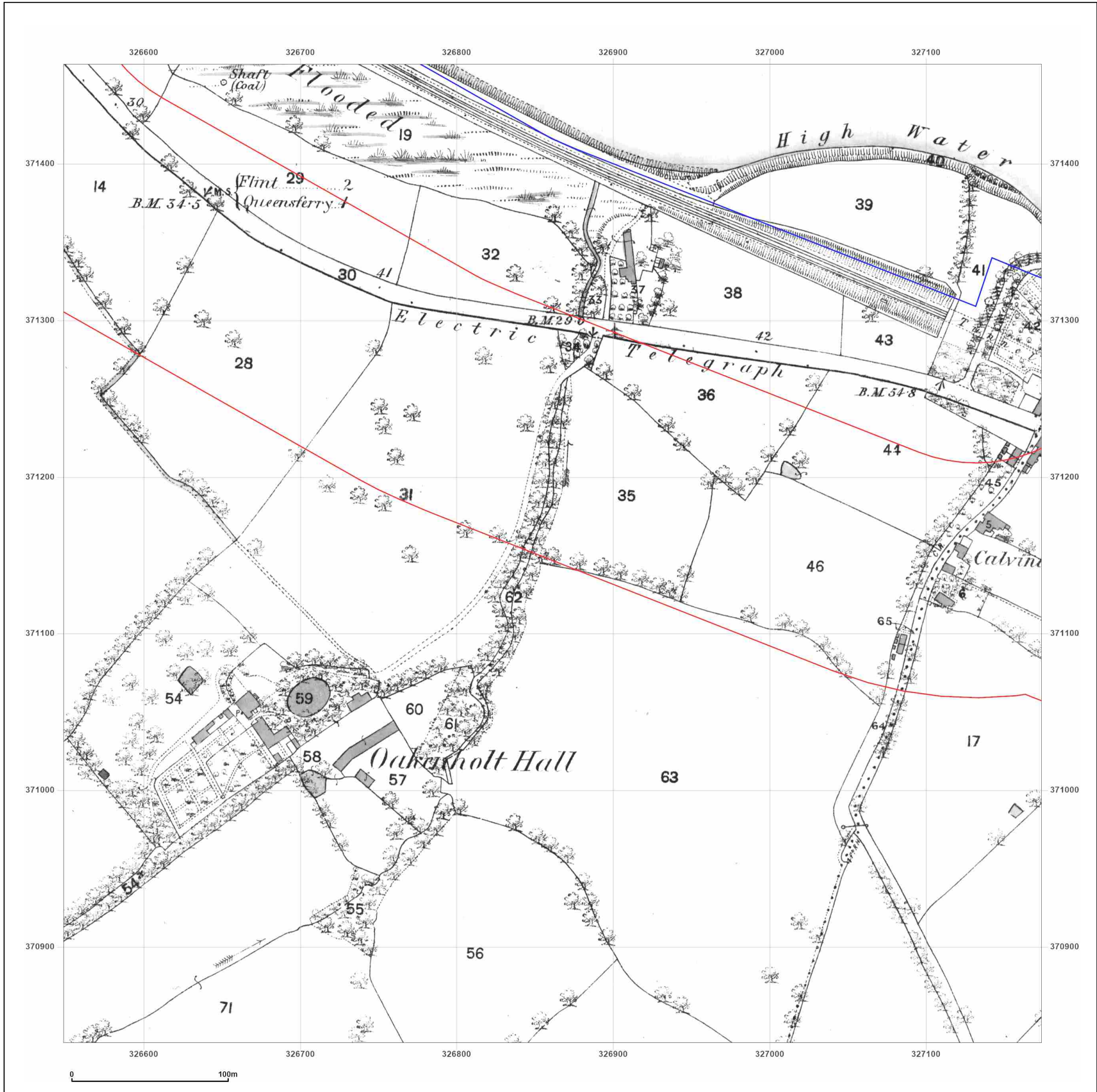
**Powered by**  


Produced by  
 Groundsure Insights  
 T: 08444 159000  
 E: [info@groundsure.com](mailto:info@groundsure.com)  
 W: [www.groundsure.com](http://www.groundsure.com)

© Crown copyright and database rights 2024 Ordnance Survey 100035207

Production date: 03 August 2025

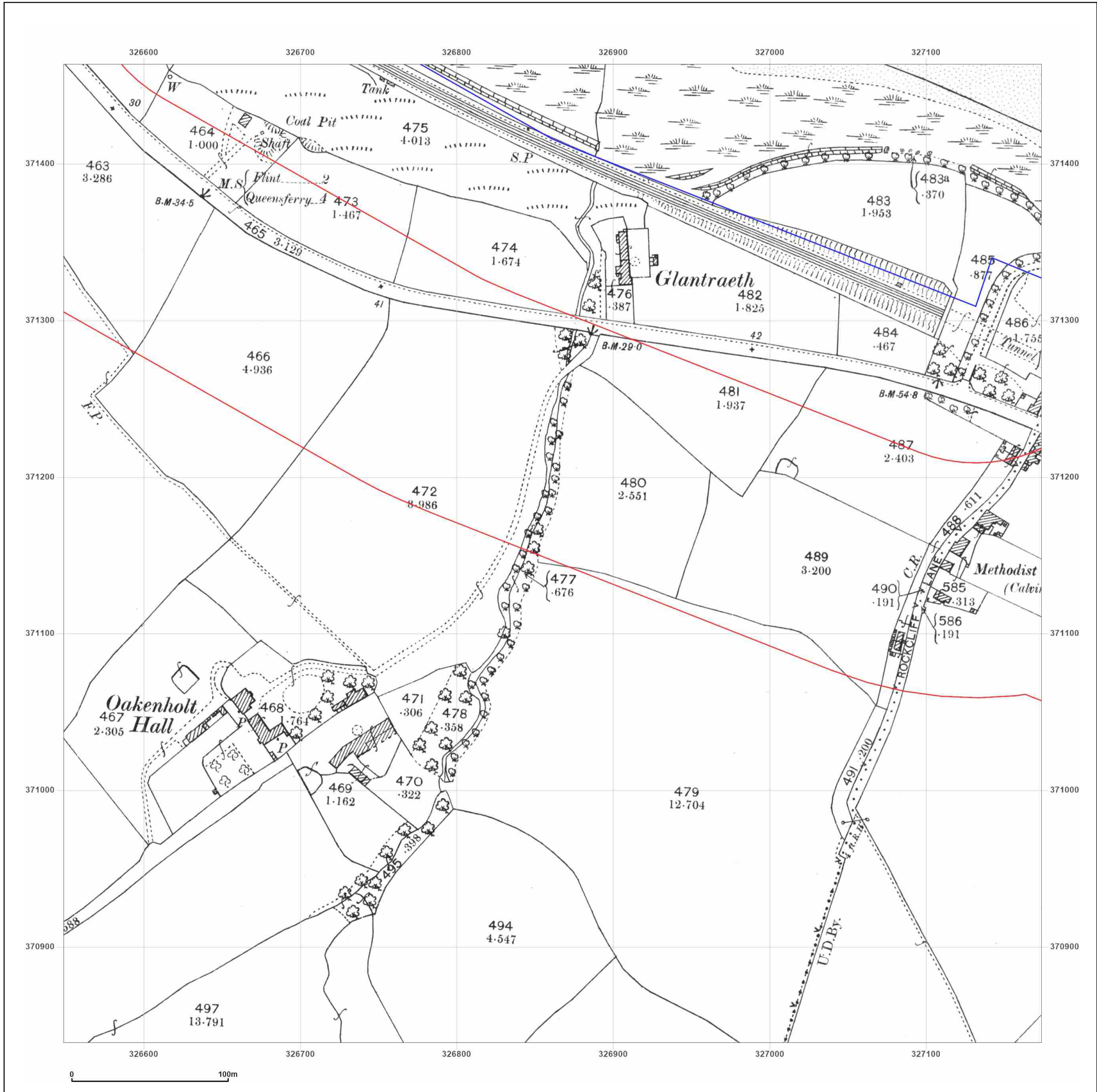
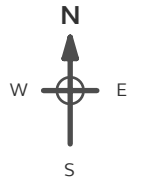
Map legend available at:  
[www.groundsure.com/sites/default/files/groundsure\\_legend.pdf](http://www.groundsure.com/sites/default/files/groundsure_legend.pdf)



**Site Details:**  
 CONNAHS QUAY LOW CARBON POWER SITE

**Client Ref:** UK1725256 / 844946  
**Report Ref:** GS-3SM-FA3-CX4-XXV\_LS\_1\_1  
**Grid Ref:** 326861, 371151

**Map Name:** County Series  
**Map date:** 1899  
**Scale:** 1:2,500  
**Printed at:** 1:2,500



Surveyed 1899  
 Revised 1899  
 Edition N/A  
 Copyright N/A  
 Levelled N/A



Produced by  
 Groundsure Insights  
 T: 08444 159000  
 E: [info@groundsure.com](mailto:info@groundsure.com)  
 W: [www.groundsure.com](http://www.groundsure.com)

© Crown copyright and database rights 2024 Ordnance Survey 100035207

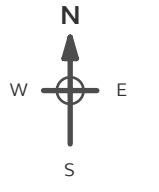
Production date: 03 August 2025

Map legend available at:  
[www.groundsure.com/sites/default/files/groundsure\\_legend.pdf](http://www.groundsure.com/sites/default/files/groundsure_legend.pdf)

**Site Details:**  
 CONNAHS QUAY LOW CARBON POWER SITE

**Client Ref:** UK1725256 / 844946  
**Report Ref:** GS-3SM-FA3-CX4-XXV\_LS\_1\_1  
**Grid Ref:** 326861, 371151

**Map Name:** County Series  
**Map date:** 1912  
**Scale:** 1:2,500  
**Printed at:** 1:2,500



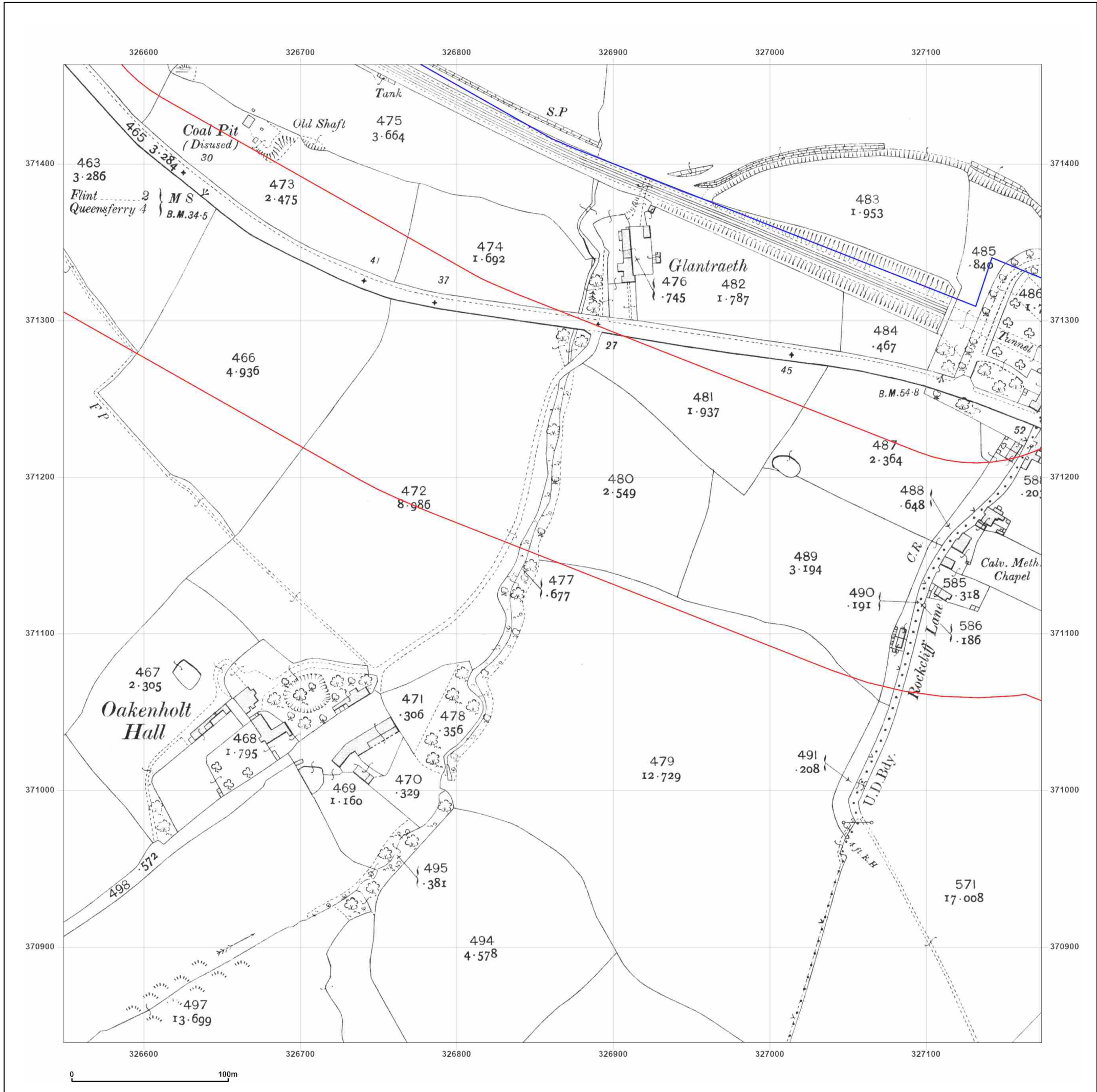
Surveyed 1912  
 Revised 1912  
 Edition N/A  
 Copyright N/A  
 Levelled N/A

**Powered by**  Produced by Groundsure Insights  
 T: 08444 159000  
 E: [info@groundsure.com](mailto:info@groundsure.com)  
 W: [www.groundsure.com](http://www.groundsure.com)

© Crown copyright and database rights 2024 Ordnance Survey 100035207

Production date: 03 August 2025


Map legend available at: [www.groundsure.com/sites/default/files/groundsure\\_legend.pdf](http://www.groundsure.com/sites/default/files/groundsure_legend.pdf)




**Site Details:**  
 CONNAHS QUAY LOW CARBON POWER SITE

**Client Ref:** UK1725256 / 844946  
**Report Ref:** GS-3SM-FA3-CX4-XXV\_LS\_1\_1  
**Grid Ref:** 326861, 371151

**Map Name:** National Grid  
**Map date:** 1959  
**Scale:** 1:2,500  
**Printed at:** 1:2,500



Surveyed N/A  
 Revised N/A  
 Edition N/A  
 Copyright N/A  
 Levelled 1959



**Powered by**

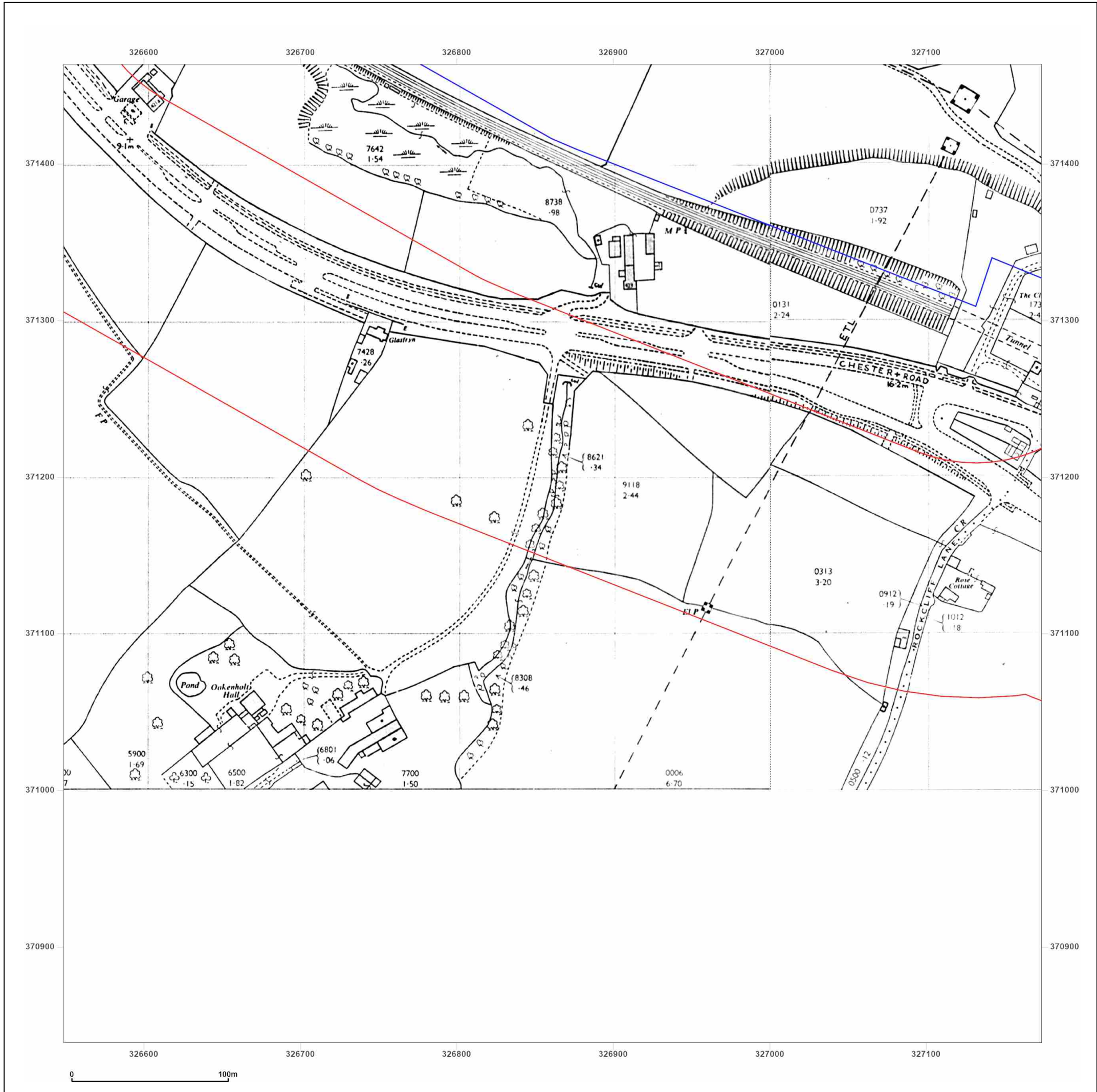


Produced by  
 Groundsure Insights  
 T: 08444 159000  
 E: [info@groundsure.com](mailto:info@groundsure.com)  
 W: [www.groundsure.com](http://www.groundsure.com)

© Crown copyright and database rights 2024 Ordnance Survey 100035207

Production date: 03 August 2025

Map legend available at:  
[www.groundsure.com/sites/default/files/groundsure\\_legend.pdf](http://www.groundsure.com/sites/default/files/groundsure_legend.pdf)



**Site Details:**

CONNAHS QUAY LOW CARBON  
POWER SITE

**Client Ref:** UK1725256 / 844946  
**Report Ref:** GS-3SM-FA3-CX4-XXV\_LS\_1\_1  
**Grid Ref:** 326861, 371151

**Map Name:** National Grid

**Map date:** 1964-1967

**Scale:** 1:2,500

**Printed at:** 1:2,500



Surveyed N/A  
Revised N/A  
Edition N/A  
Copyright N/A  
Levelled N/A

Surveyed N/A  
Revised N/A  
Edition N/A  
Copyright N/A  
Levelled N/A

Surveyed 1965  
Revised 1965  
Edition N/A  
Copyright 1967  
Levelled 1959

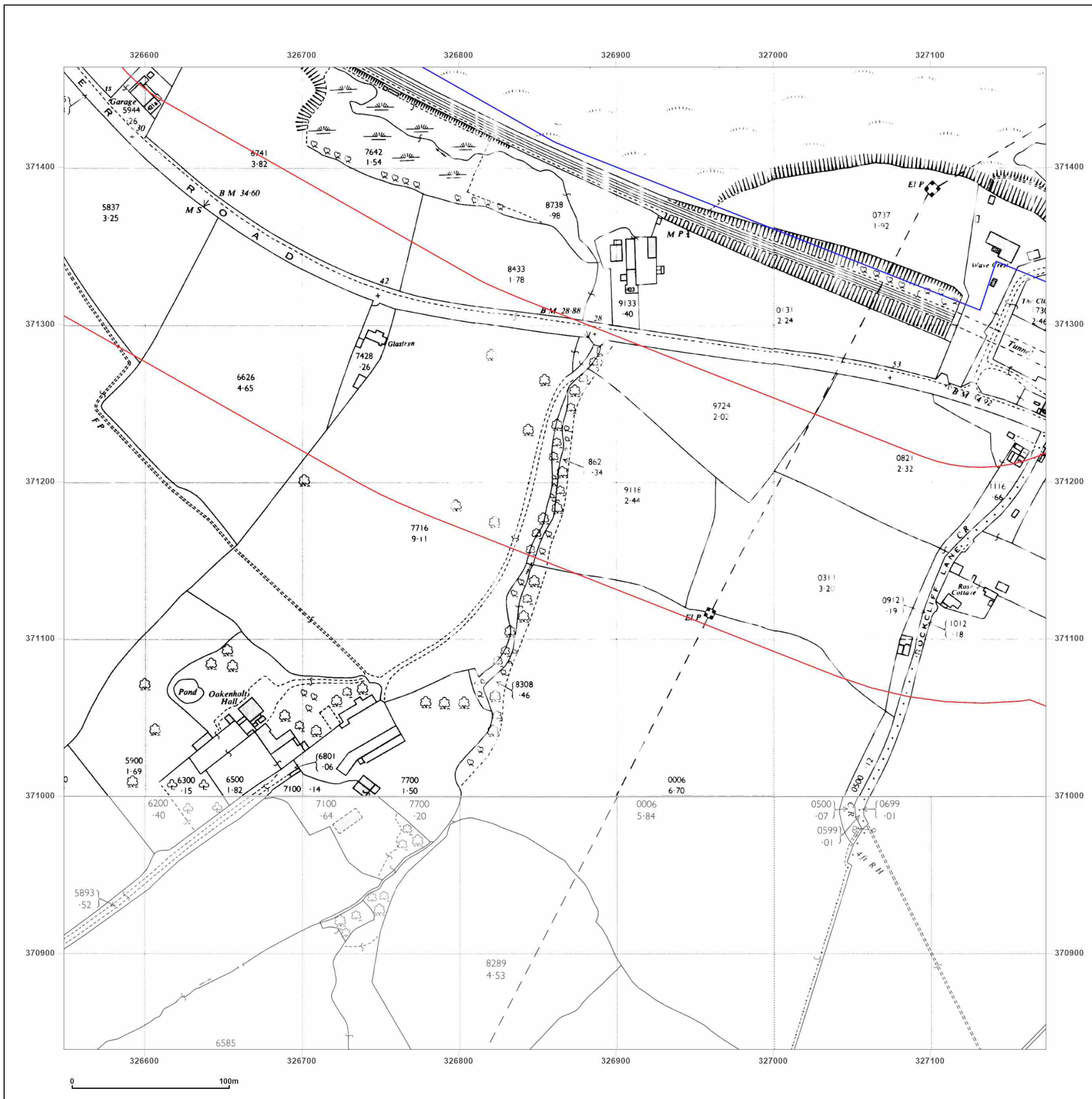


Produced by  
Groundsure Insights  
T: 08444 159000  
E: [info@groundsure.com](mailto:info@groundsure.com)  
W: [www.groundsure.com](http://www.groundsure.com)

© Crown copyright and database rights 2024 Ordnance Survey 100035207

Production date: 03 August 2025


Map legend available at:  
[www.groundsure.com/sites/default/files/groundsure\\_legend.pdf](http://www.groundsure.com/sites/default/files/groundsure_legend.pdf)



**Site Details:**  
 CONNAHS QUAY LOW CARBON POWER SITE

**Client Ref:** UK1725256 / 844946  
**Report Ref:** GS-3SM-FA3-CX4-XXV\_LS\_1\_1  
**Grid Ref:** 326861, 371151

**Map Name:** National Grid  
**Map date:** 1964-1967  
**Scale:** 1:2,500  
**Printed at:** 1:2,500



Surveyed 1962 Revised 1962 Edition N/A Copyright 1964 Levelled 1959	
Surveyed N/A Revised N/A Edition N/A Copyright N/A Levelled N/A	Surveyed N/A Revised N/A Edition N/A Copyright N/A Levelled N/A

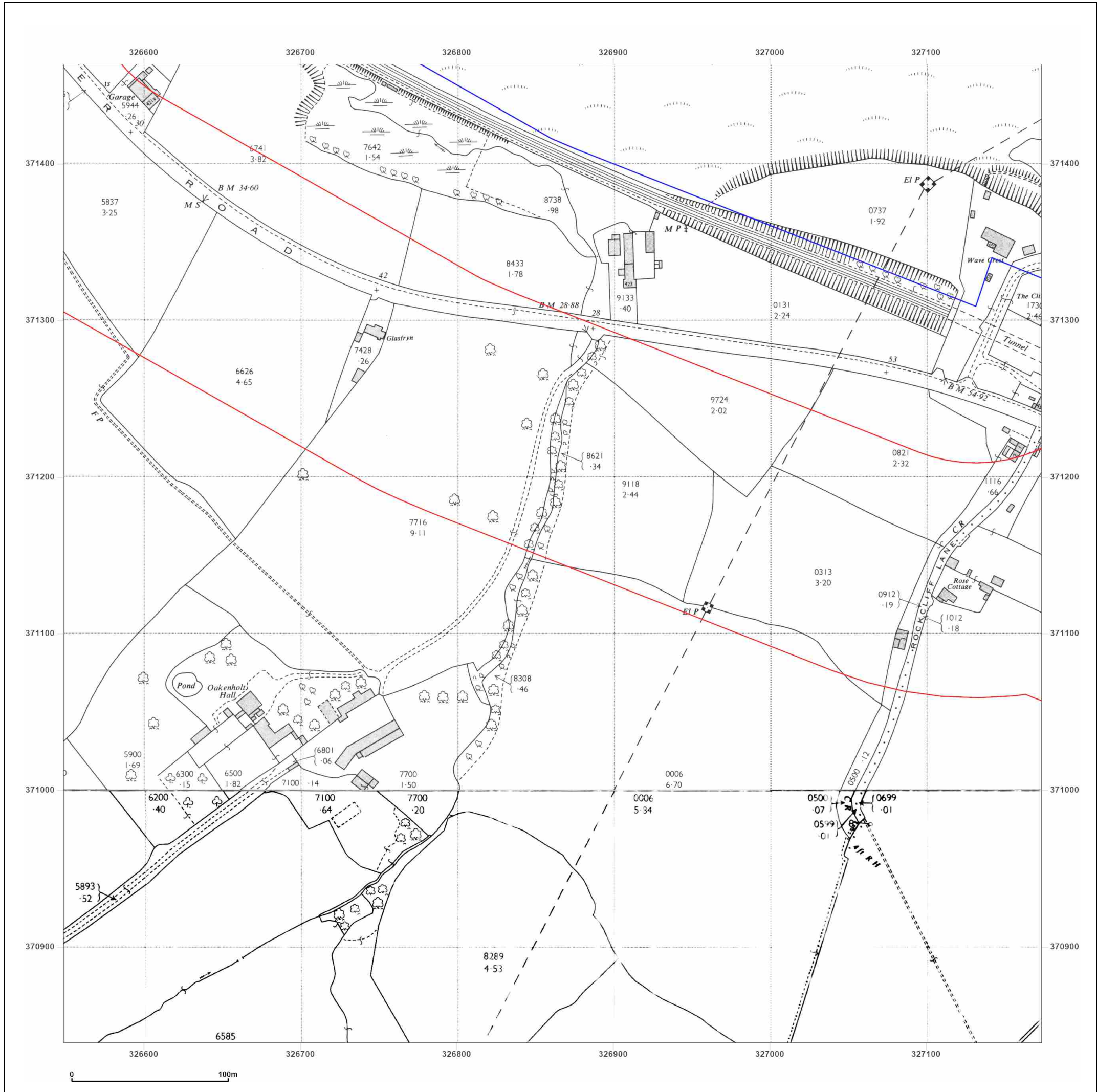
Powered by 

Produced by  
 Groundsure Insights  
 T: 08444 159000  
 E: [info@groundsure.com](mailto:info@groundsure.com)  
 W: [www.groundsure.com](http://www.groundsure.com)

© Crown copyright and database rights 2024 Ordnance Survey 100035207

Production date: 03 August 2025

Map legend available at:  
[www.groundsure.com/sites/default/files/groundsure\\_legend.pdf](http://www.groundsure.com/sites/default/files/groundsure_legend.pdf)



**Site Details:**

CONNAHS QUAY LOW CARBON  
POWER SITE

**Client Ref:** UK1725256 / 844946  
**Report Ref:** GS-3SM-FA3-CX4-XXV\_LS\_1\_1  
**Grid Ref:** 326861, 371151

**Map Name:** National Grid

**Map date:** 1973

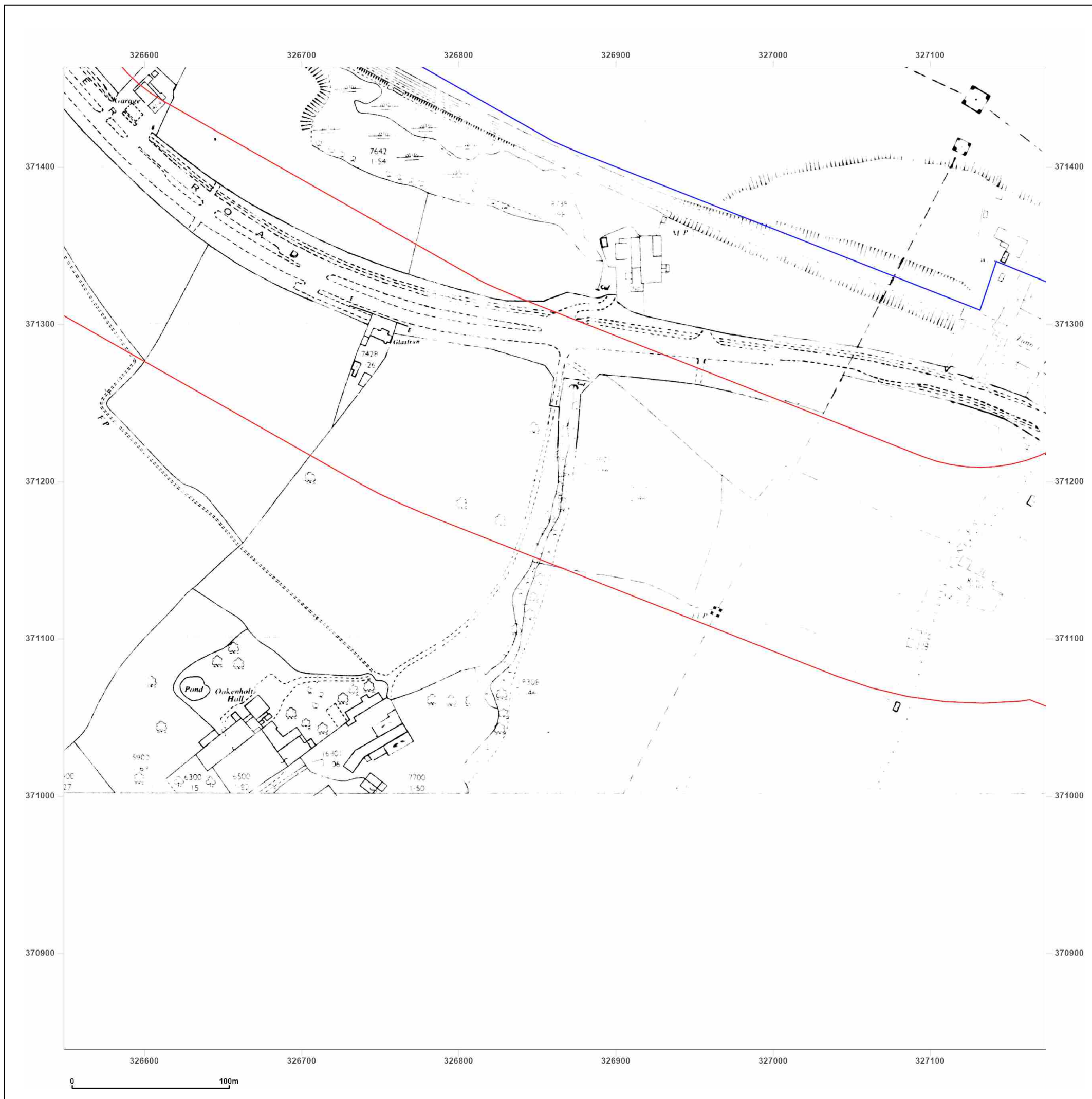

**Scale:** 1:2,500

**Printed at:** 1:2,500



Surveyed N/A  
Revised N/A  
Edition N/A  
Copyright N/A  
Levelled N/A

Surveyed N/A  
Revised N/A  
Edition N/A  
Copyright N/A  
Levelled N/A



Produced by  
Groundsure Insights  
T: 08444 159000  
E: [info@groundsure.com](mailto:info@groundsure.com)  
W: [www.groundsure.com](http://www.groundsure.com)

© Crown copyright and database rights 2024 Ordnance Survey 100035207

Production date: 03 August 2025

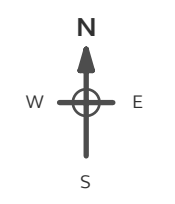
Map legend available at:  
[www.groundsure.com/sites/default/files/groundsure\\_legend.pdf](http://www.groundsure.com/sites/default/files/groundsure_legend.pdf)

**Site Details:**

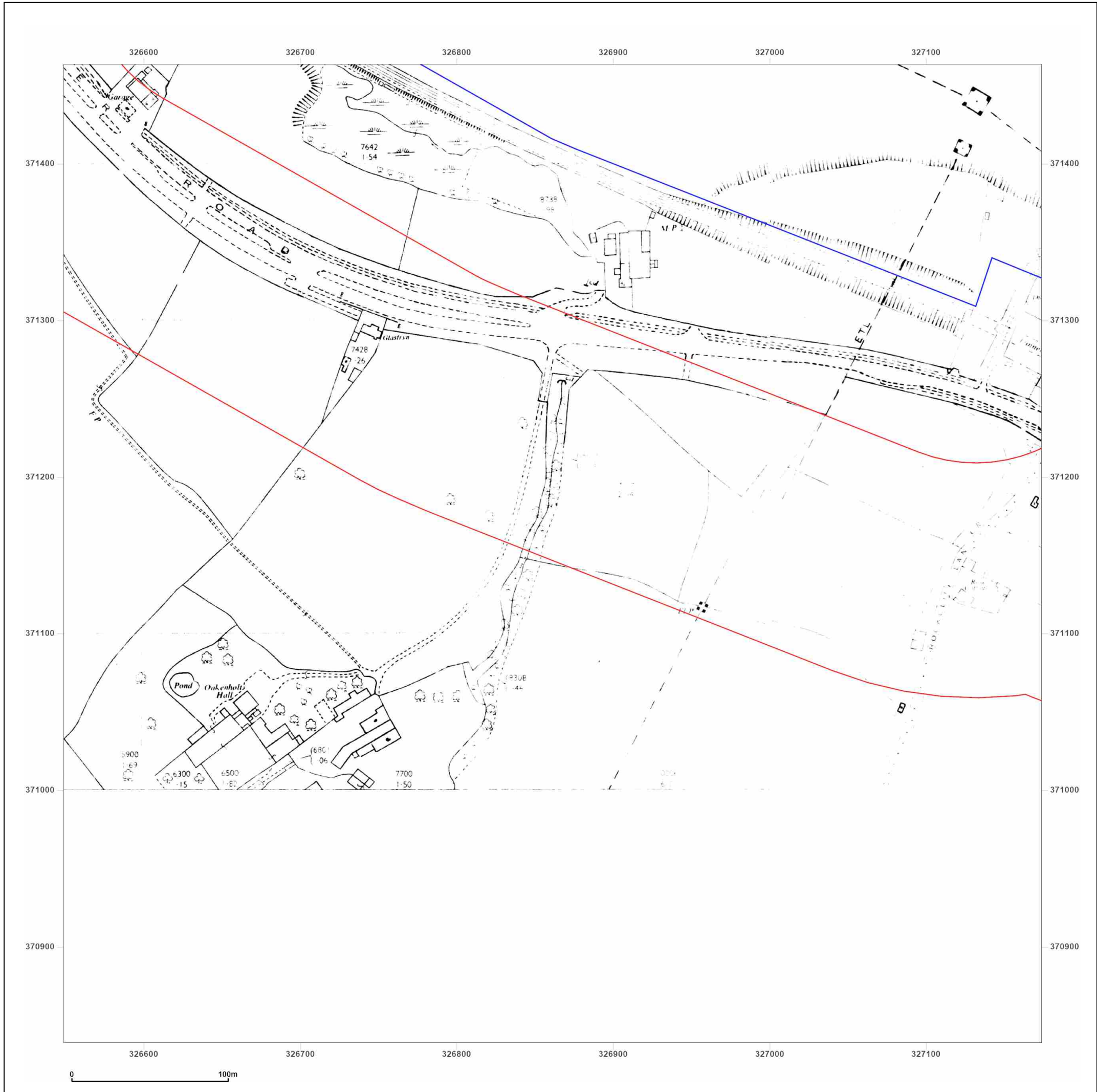

CONNAHS QUAY LOW CARBON POWER SITE

**Client Ref:** UK1725256 / 844946  
**Report Ref:** GS-3SM-FA3-CX4-XXV\_LS\_1\_1  
**Grid Ref:** 326861, 371151

**Map Name:** National Grid  
**Map date:** 1977  
**Scale:** 1:2,500  
**Printed at:** 1:2,500



Surveyed N/A  
 Revised N/A  
 Edition N/A  
 Copyright N/A  
 Levelled N/A



Produced by  
 Groundsure Insights  
 T: 08444 159000  
 E: [info@groundsure.com](mailto:info@groundsure.com)  
 W: [www.groundsure.com](http://www.groundsure.com)

© Crown copyright and database rights 2024 Ordnance Survey 100035207

Production date: 03 August 2025

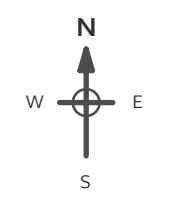
Map legend available at:  
[www.groundsure.com/sites/default/files/groundsure\\_legend.pdf](http://www.groundsure.com/sites/default/files/groundsure_legend.pdf)

**Site Details:**


CONNAHS QUAY LOW CARBON  
POWER SITE

**Client Ref:** UK1725256 / 844946  
**Report Ref:** GS-3SM-FA3-CX4-XXV\_LS\_1\_1  
**Grid Ref:** 326861, 371151

**Map Name:** National Grid  
**Map date:** 1979  
**Scale:** 1:2,500  
**Printed at:** 1:2,500



Surveyed N/A  
Revised N/A  
Edition N/A  
Copyright N/A  
Levelled N/A

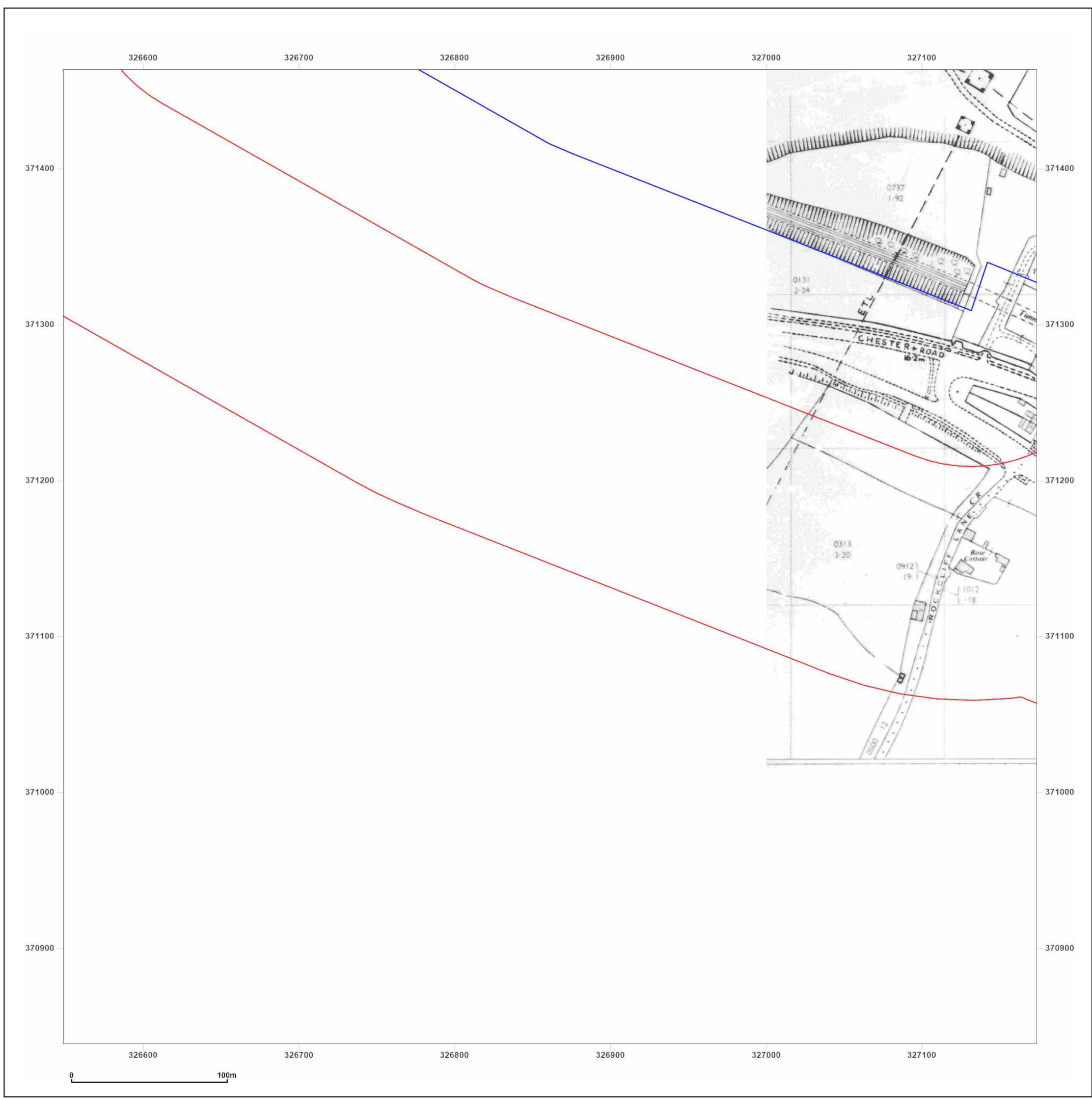


Produced by  
Groundsure Insights  
T: 08444 159000  
E: [info@groundsure.com](mailto:info@groundsure.com)  
W: [www.groundsure.com](http://www.groundsure.com)

© Crown copyright and database rights 2024 Ordnance Survey 100035207

Production date: 03 August 2025


Map legend available at:  
[www.groundsure.com/sites/default/files/groundsure\\_legend.pdf](http://www.groundsure.com/sites/default/files/groundsure_legend.pdf)



**Site Details:**  
 CONNAHS QUAY LOW CARBON POWER SITE

**Client Ref:** UK1725256 / 844946  
**Report Ref:** GS-3SM-FA3-CX4-XXV\_LS\_1\_1  
**Grid Ref:** 326861, 371151

**Map Name:** National Grid  
**Map date:** 1988-1993  
**Scale:** 1:2,500  
**Printed at:** 1:2,500



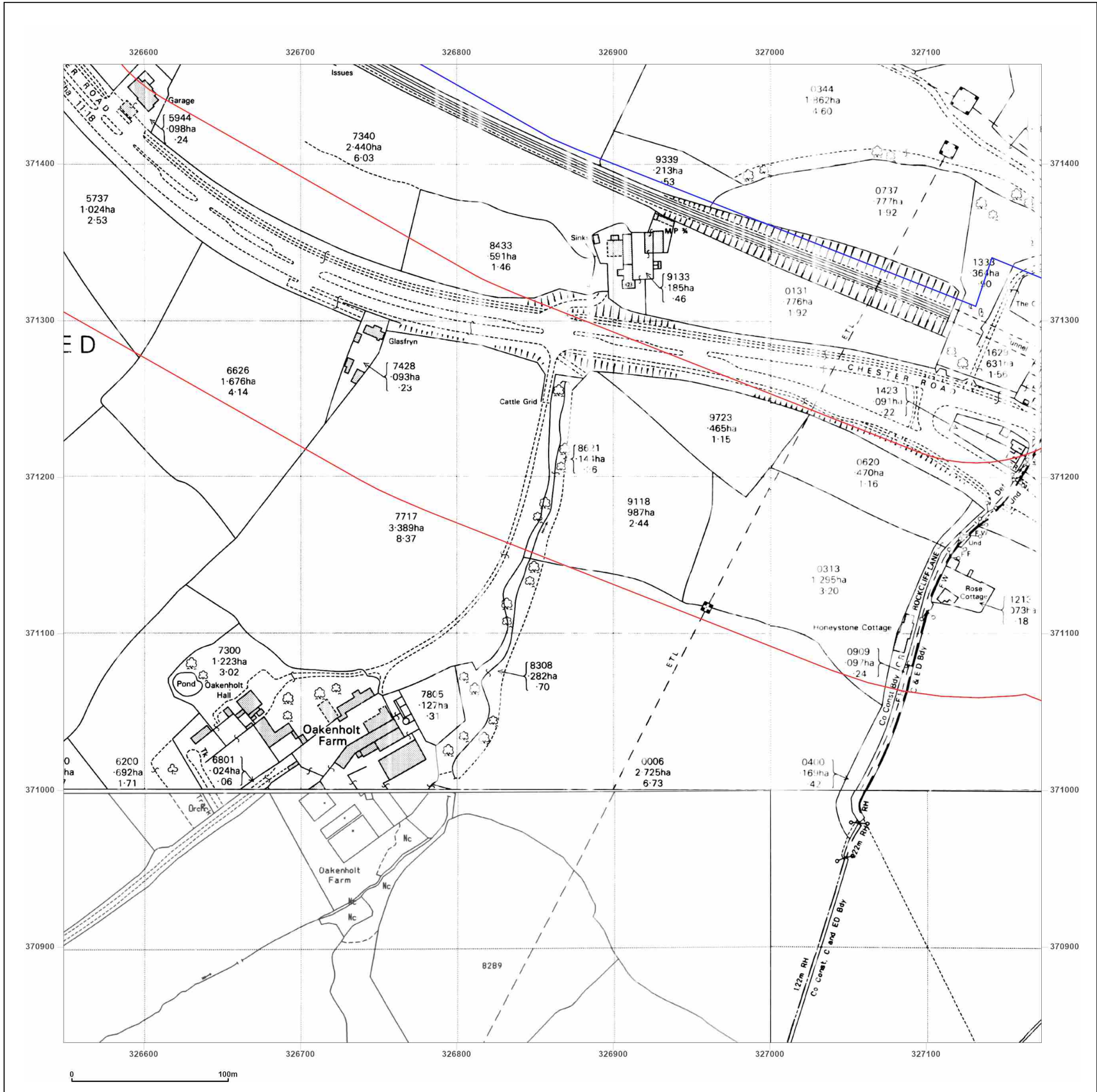
Surveyed N/A Revised N/A Edition N/A Copyright N/A Levelled N/A	Surveyed N/A Revised N/A Edition N/A Copyright N/A Levelled N/A
Surveyed 1993 Revised N/A Edition N/A Copyright 1993 Levelled N/A	Surveyed N/A Revised N/A Edition N/A Copyright 1993 Levelled N/A

**Powered by**  Produced by Groundsure Insights  
 T: 08444 159000  
 E: [info@groundsure.com](mailto:info@groundsure.com)  
 W: [www.groundsure.com](http://www.groundsure.com)

© Crown copyright and database rights 2024 Ordnance Survey 100035207

Production date: 03 August 2025


Map legend available at:  
[www.groundsure.com/sites/default/files/groundsure\\_legend.pdf](http://www.groundsure.com/sites/default/files/groundsure_legend.pdf)




**Site Details:**  
 CONNAHS QUAY LOW CARBON POWER SITE

**Client Ref:** UK1725256 / 844946  
**Report Ref:** GS-3SM-FA3-CX4-XXV\_LS\_1\_1  
**Grid Ref:** 326861, 371151

**Map Name:** National Grid  
**Map date:** 1988-1993  
**Scale:** 1:2,500  
**Printed at:** 1:2,500



Surveyed 1962  
 Revised 1986  
 Edition N/A  
 Copyright 1988  
 Levelled 1959



Surveyed N/A  
 Revised N/A  
 Edition N/A  
 Copyright 1993  
 Levelled N/A

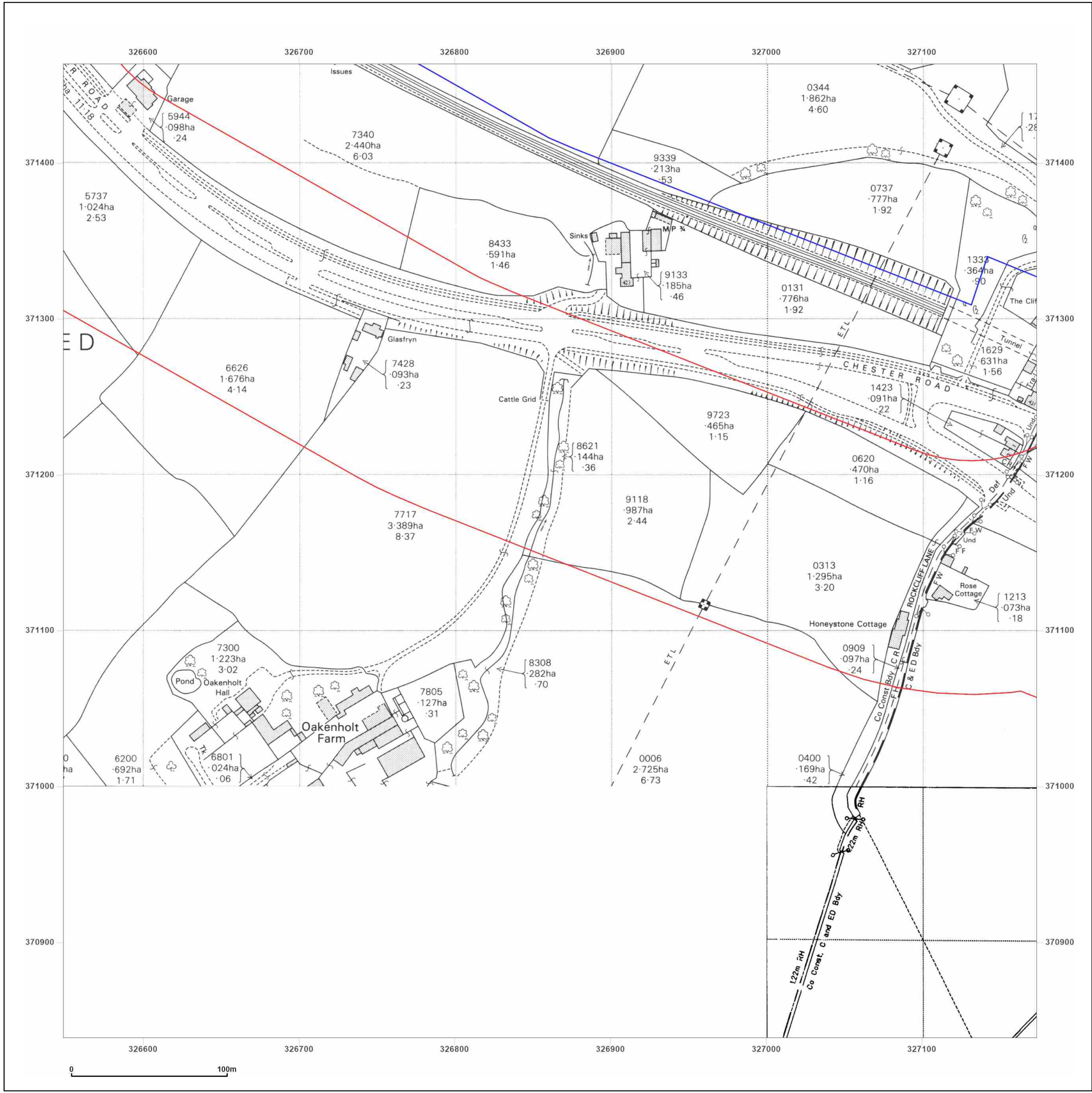
Powered by 

Produced by  
 Groundsure Insights  
 T: 08444 159000  
 E: [info@groundsure.com](mailto:info@groundsure.com)  
 W: [www.groundsure.com](http://www.groundsure.com)

© Crown copyright and database rights 2024 Ordnance Survey 100035207

Production date: 03 August 2025

Map legend available at:  
[www.groundsure.com/sites/default/files/groundsure\\_legend.pdf](http://www.groundsure.com/sites/default/files/groundsure_legend.pdf)



**Site Details:**

CONNAHS QUAY LOW CARBON POWER SITE

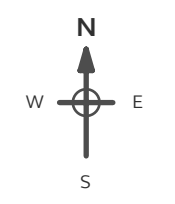
**Client Ref:** UK1725256 / 844946  
**Report Ref:** GS-3SM-FA3-CX4-XXV\_LS\_1\_1  
**Grid Ref:** 326861, 371151

**Map Name:** National Grid

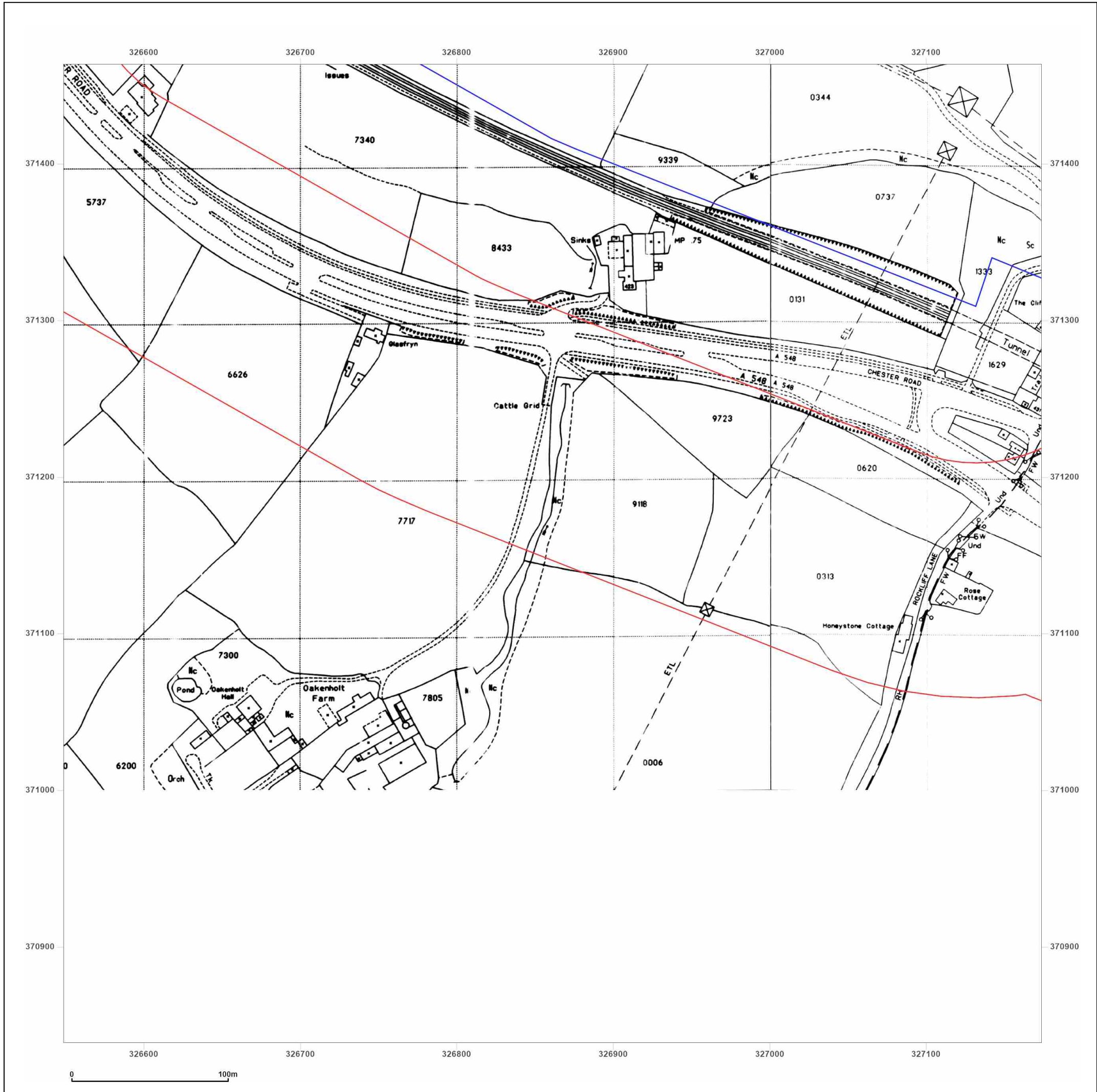

**Map date:** 1993

**Scale:** 1:2,500

**Printed at:** 1:2,500



Surveyed N/A  
 Revised N/A  
 Edition N/A  
 Copyright 1993  
 Levelled N/A



Produced by  
 Groundsure Insights  
 T: 08444 159000  
 E: [info@groundsure.com](mailto:info@groundsure.com)  
 W: [www.groundsure.com](http://www.groundsure.com)

© Crown copyright and database rights 2024 Ordnance Survey 100035207


Production date: 03 August 2025

Map legend available at:  
[www.groundsure.com/sites/default/files/groundsure\\_legend.pdf](http://www.groundsure.com/sites/default/files/groundsure_legend.pdf)


**Site Details:**  
 CONNAHS QUAY LOW CARBON POWER SITE

**Client Ref:** UK1725256 / 844946  
**Report Ref:** GS-3SM-FA3-CX4-XXV\_LS\_1\_1  
**Grid Ref:** 326861, 371151

**Map Name:** National Grid  
**Map date:** 1993  
**Scale:** 1:2,500  
**Printed at:** 1:2,500



Surveyed N/A  
 Revised N/A  
 Edition N/A  
 Copyright 1993  
 Levelled N/A



**Powered by**



Produced by  
 Groundsure Insights  
 T: 08444 159000  
 E: [info@groundsure.com](mailto:info@groundsure.com)  
 W: [www.groundsure.com](http://www.groundsure.com)

© Crown copyright and database rights 2024 Ordnance Survey 100035207

Production date: 03 August 2025

Map legend available at:  
[www.groundsure.com/sites/default/files/groundsure\\_legend.pdf](http://www.groundsure.com/sites/default/files/groundsure_legend.pdf)

