


Site Details:
 CONNAHS QUAY LOW CARBON POWER SITE

Client Ref: UK1725256 / 844946
Report Ref: GS-3SM-FA3-CX4-XXV_LS_1_2
Grid Ref: 326861, 371777

Map Name: County Series
Map date: 1869-1870
Scale: 1:2,500
Printed at: 1:2,500



Surveyed 1869
 Revised 1869
 Edition N/A
 Copyright N/A
 Levelled N/A

Surveyed 1870
 Revised 1870
 Edition N/A
 Copyright N/A
 Levelled N/A

Powered by

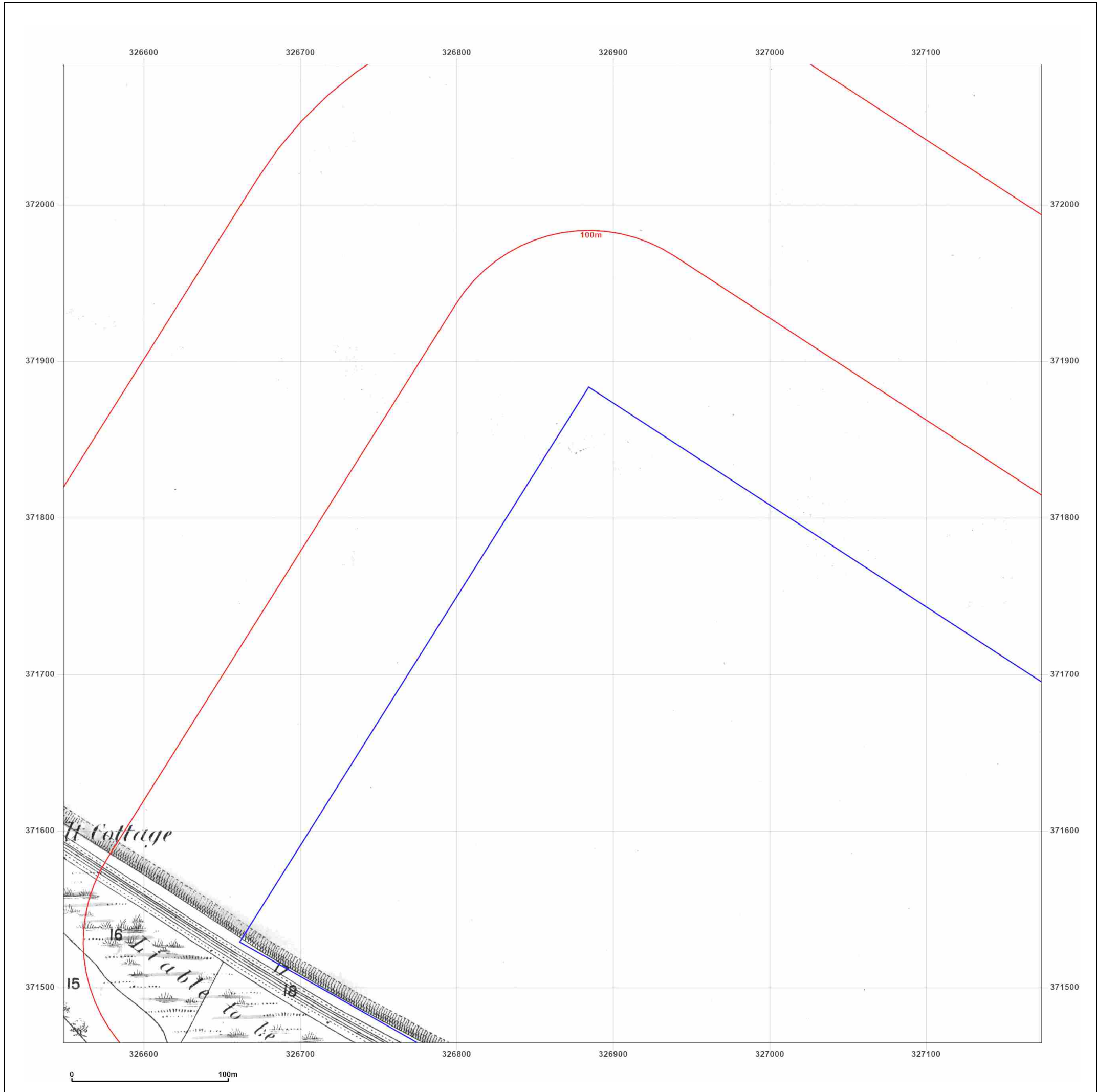


Produced by
 Groundsure Insights
 T: 08444 159000
 E: info@groundsure.com
 W: www.groundsure.com

© Crown copyright and database rights 2024 Ordnance Survey 100035207

Production date: 03 August 2025


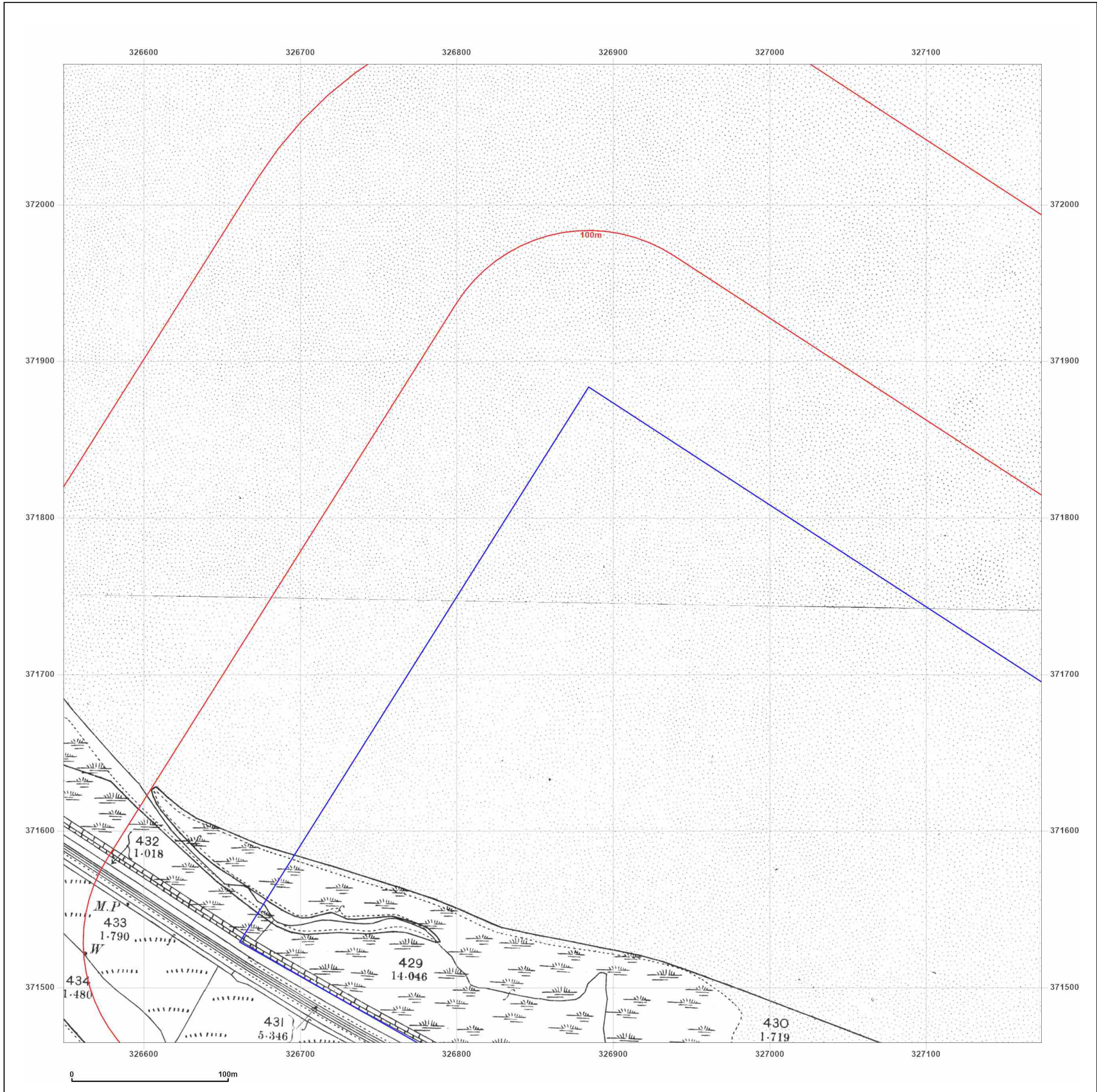
Map legend available at:
www.groundsure.com/sites/default/files/groundsure_legend.pdf




Site Details:
 CONNAHS QUAY LOW CARBON POWER SITE

Client Ref: UK1725256 / 844946
Report Ref: GS-3SM-FA3-CX4-XXV_LS_1_2
Grid Ref: 326861, 371777

Map Name: County Series
Map date: 1899
Scale: 1:2,500
Printed at: 1:2,500

Surveyed 1899
 Revised 1899
 Edition N/A
 Copyright N/A
 Levelled N/A



Surveyed 1899
 Revised 1899
 Edition N/A
 Copyright N/A
 Levelled N/A

Powered by



Produced by
 Groundsure Insights
 T: 08444 159000
 E: info@groundsure.com
 W: www.groundsure.com

© Crown copyright and database rights 2024 Ordnance Survey 100035207

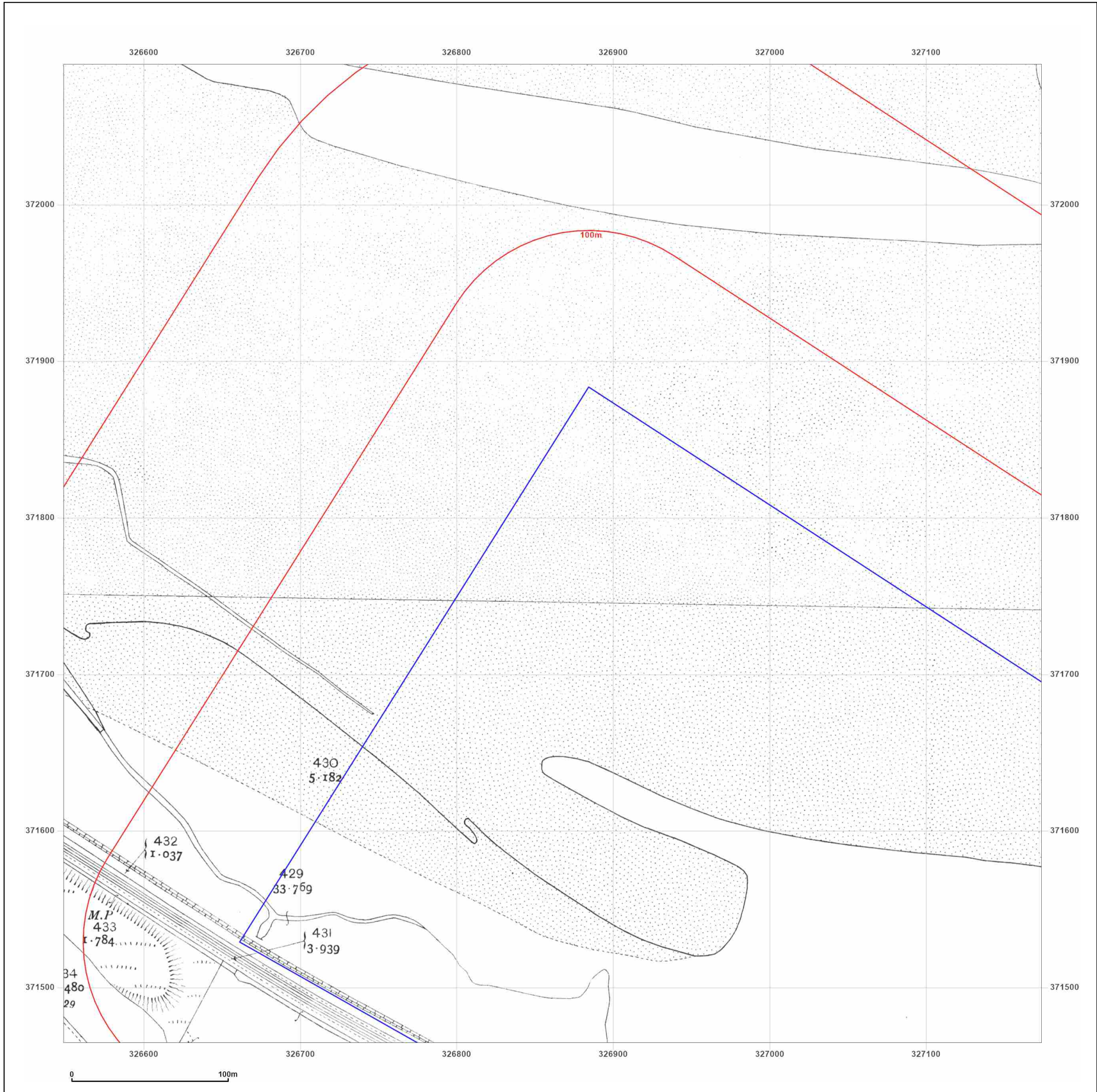
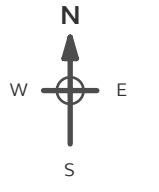
Production date: 03 August 2025

Map legend available at:
www.groundsure.com/sites/default/files/groundsure_legend.pdf

Site Details:
 CONNAHS QUAY LOW CARBON POWER SITE

Client Ref: UK1725256 / 844946
Report Ref: GS-3SM-FA3-CX4-XXV_LS_1_2
Grid Ref: 326861, 371777

Map Name: County Series
Map date: 1912
Scale: 1:2,500
Printed at: 1:2,500



Surveyed 1912
 Revised 1912
 Edition N/A
 Copyright N/A
 Levelled N/A

Surveyed 1912
 Revised 1912
 Edition N/A
 Copyright N/A
 Levelled N/A



Produced by
 Groundsure Insights
 T: 08444 159000
 E: info@groundsure.com
 W: www.groundsure.com

© Crown copyright and database rights 2024 Ordnance Survey 100035207

Production date: 03 August 2025

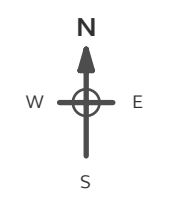
Map legend available at:
www.groundsure.com/sites/default/files/groundsure_legend.pdf

Site Details:

CONNAHS QUAY LOW CARBON POWER SITE


Client Ref: UK1725256 / 844946
Report Ref: GS-3SM-FA3-CX4-XXV_LS_1_2
Grid Ref: 326861, 371777

Map Name: National Grid
Map date: 1959-1964
Scale: 1:2,500
Printed at: 1:2,500



Surveyed N/A
 Revised N/A
 Edition N/A
 Copyright N/A
 Levelled N/A

Surveyed N/A
 Revised N/A
 Edition N/A
 Copyright N/A
 Levelled 1959

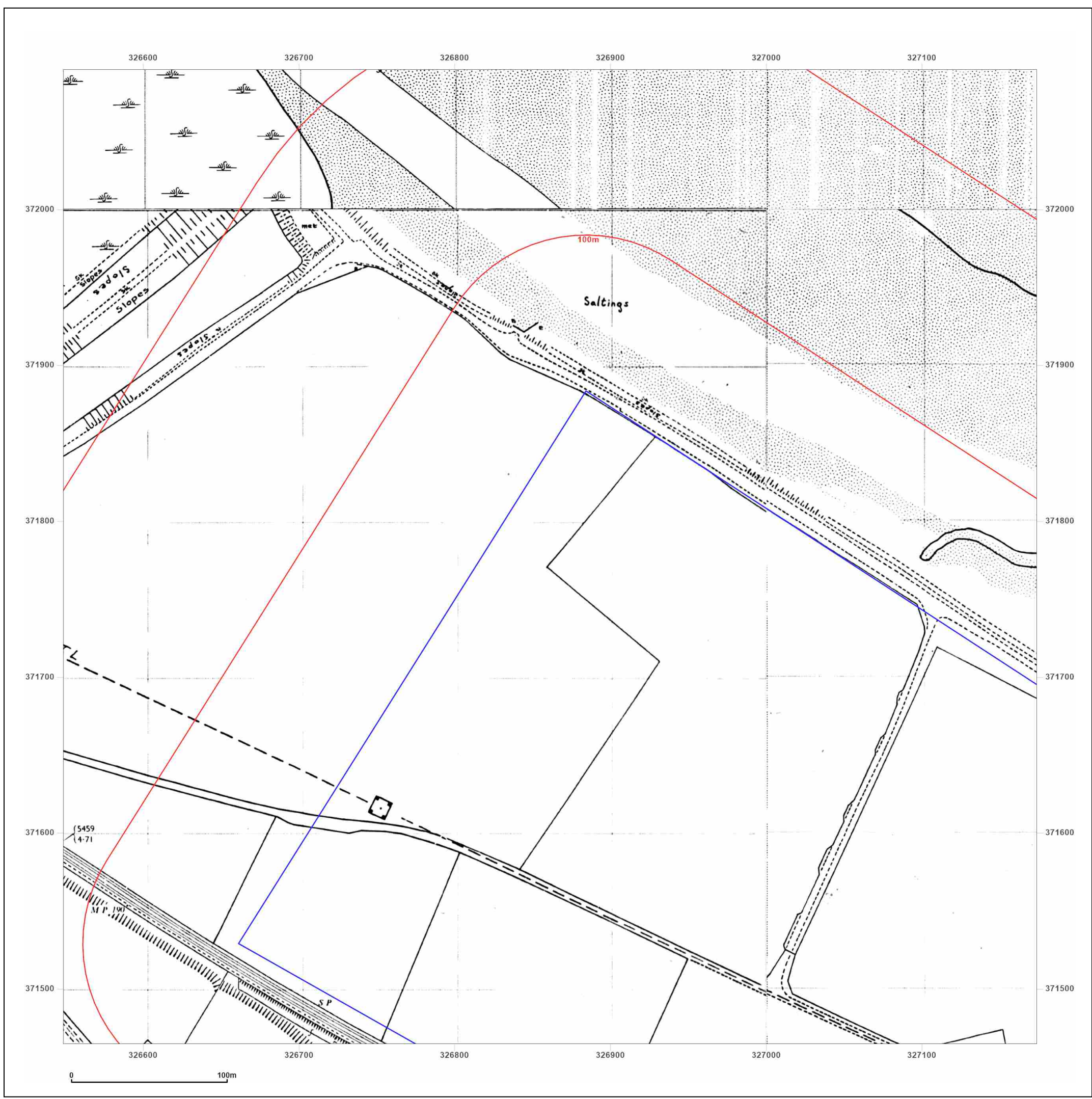


Produced by
 Groundsure Insights
 T: 08444 159000
 E: info@groundsure.com
 W: www.groundsure.com

© Crown copyright and database rights 2024 Ordnance Survey 100035207

Production date: 03 August 2025

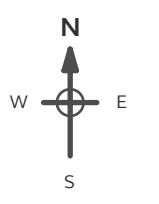
Map legend available at:
www.groundsure.com/sites/default/files/groundsure_legend.pdf



Site Details:
 CONNAHS QUAY LOW CARBON POWER SITE

Client Ref: UK1725256 / 844946
Report Ref: GS-3SM-FA3-CX4-XXV_LS_1_2
Grid Ref: 326861, 371777

Map Name: National Grid
Map date: 1964
Scale: 1:2,500
Printed at: 1:2,500



Surveyed 1962
 Revised 1962
 Edition N/A
 Copyright 1964
 Levelled 1959

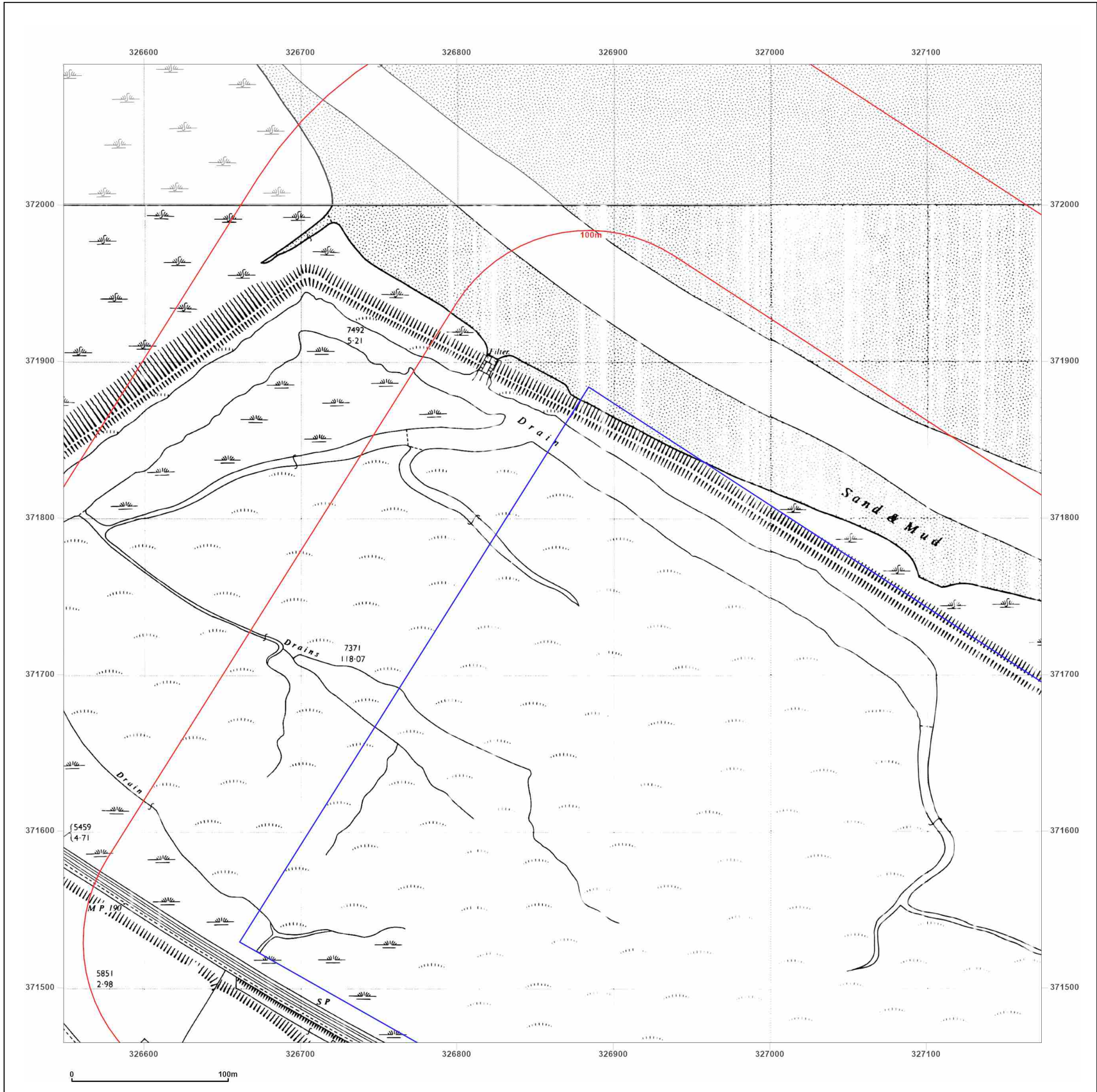
Surveyed N/A
 Revised N/A
 Edition N/A
 Copyright N/A
 Levelled N/A

Powered by  Produced by Groundsure Insights
 T: 08444 159000
 E: info@groundsure.com
 W: www.groundsure.com

© Crown copyright and database rights 2024 Ordnance Survey 100035207

Production date: 03 August 2025

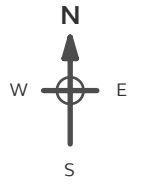
Map legend available at:
www.groundsure.com/sites/default/files/groundsure_legend.pdf



Site Details:
 CONNAHS QUAY LOW CARBON POWER SITE

Client Ref: UK1725256 / 844946
Report Ref: GS-3SM-FA3-CX4-XXV_LS_1_2
Grid Ref: 326861, 371777

Map Name: National Grid
Map date: 1964
Scale: 1:2,500
Printed at: 1:2,500



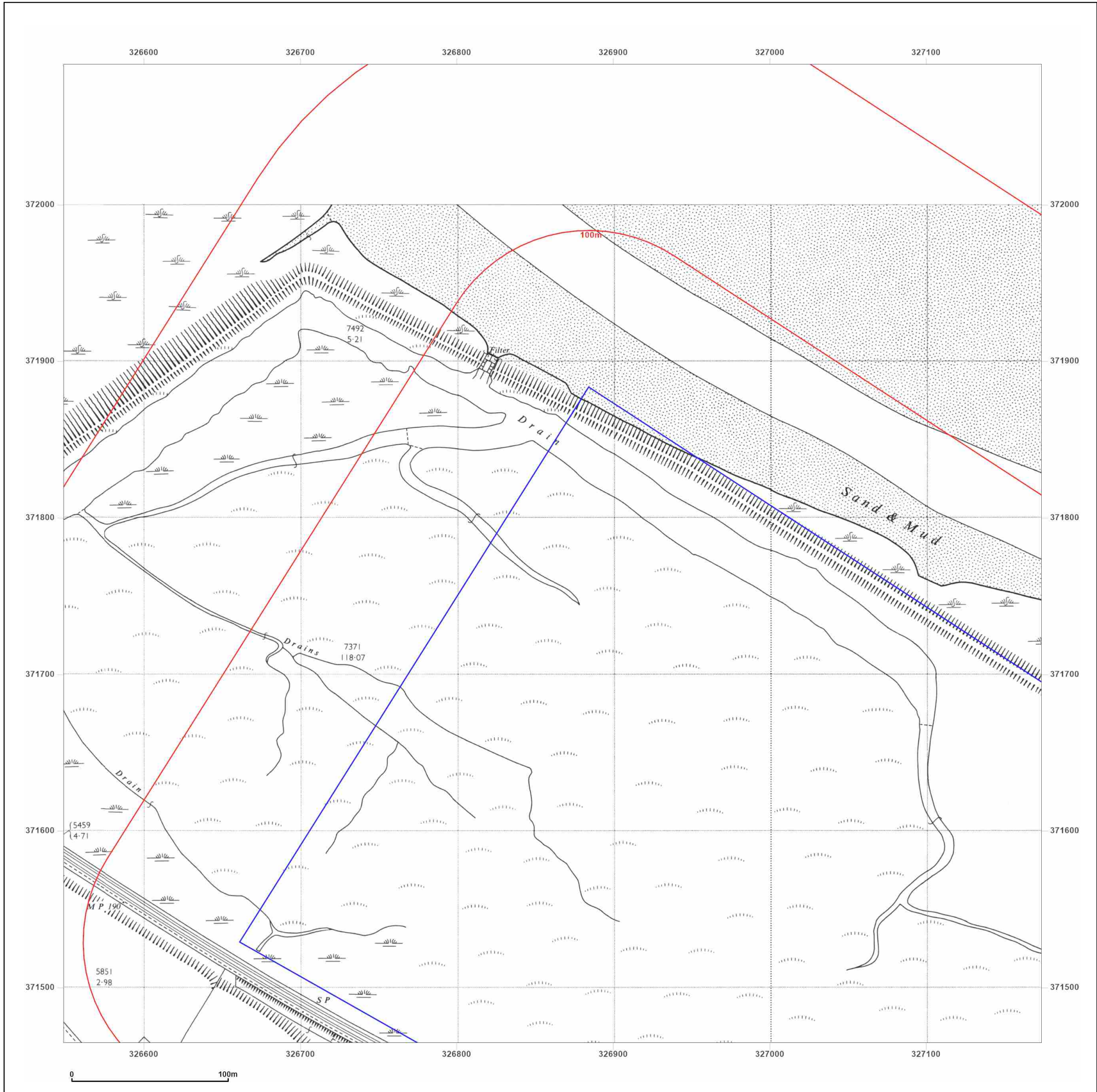
Surveyed 1962
 Revised 1962
 Edition N/A
 Copyright 1964
 Levelled 1959

Powered by  Produced by Groundsure Insights
 T: 08444 159000
 E: info@groundsure.com
 W: www.groundsure.com

© Crown copyright and database rights 2024 Ordnance Survey 100035207

Production date: 03 August 2025

Map legend available at:
www.groundsure.com/sites/default/files/groundsure_legend.pdf



Site Details:

CONNAHS QUAY LOW CARBON POWER SITE

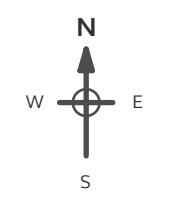
Client Ref: UK1725256 / 844946
Report Ref: GS-3SM-FA3-CX4-XXV_LS_1_2
Grid Ref: 326861, 371777


Map Name: National Grid

Map date: 1973

Scale: 1:2,500

Printed at: 1:2,500



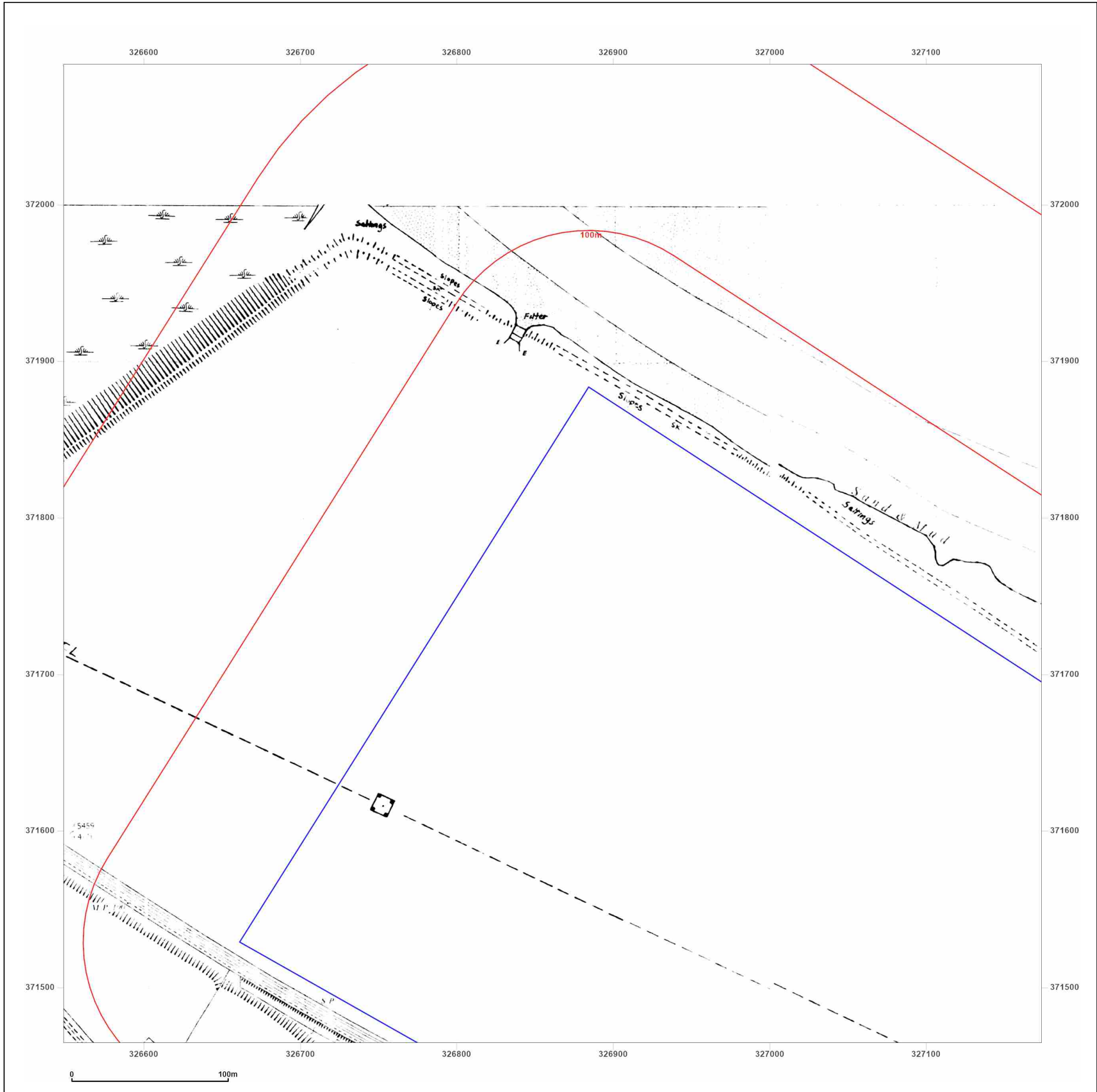
<p>Surveyed N/A Revised N/A Edition N/A Copyright N/A Levelled N/A</p>		<p>Surveyed N/A Revised N/A Edition N/A Copyright N/A Levelled N/A</p>
--	---	--


 Produced by
 Groundsure Insights
 T: 08444 159000
 E: info@groundsure.com
 W: www.groundsure.com

© Crown copyright and database rights 2024 Ordnance Survey 100035207

Production date: 03 August 2025

Map legend available at:
www.groundsure.com/sites/default/files/groundsure_legend.pdf

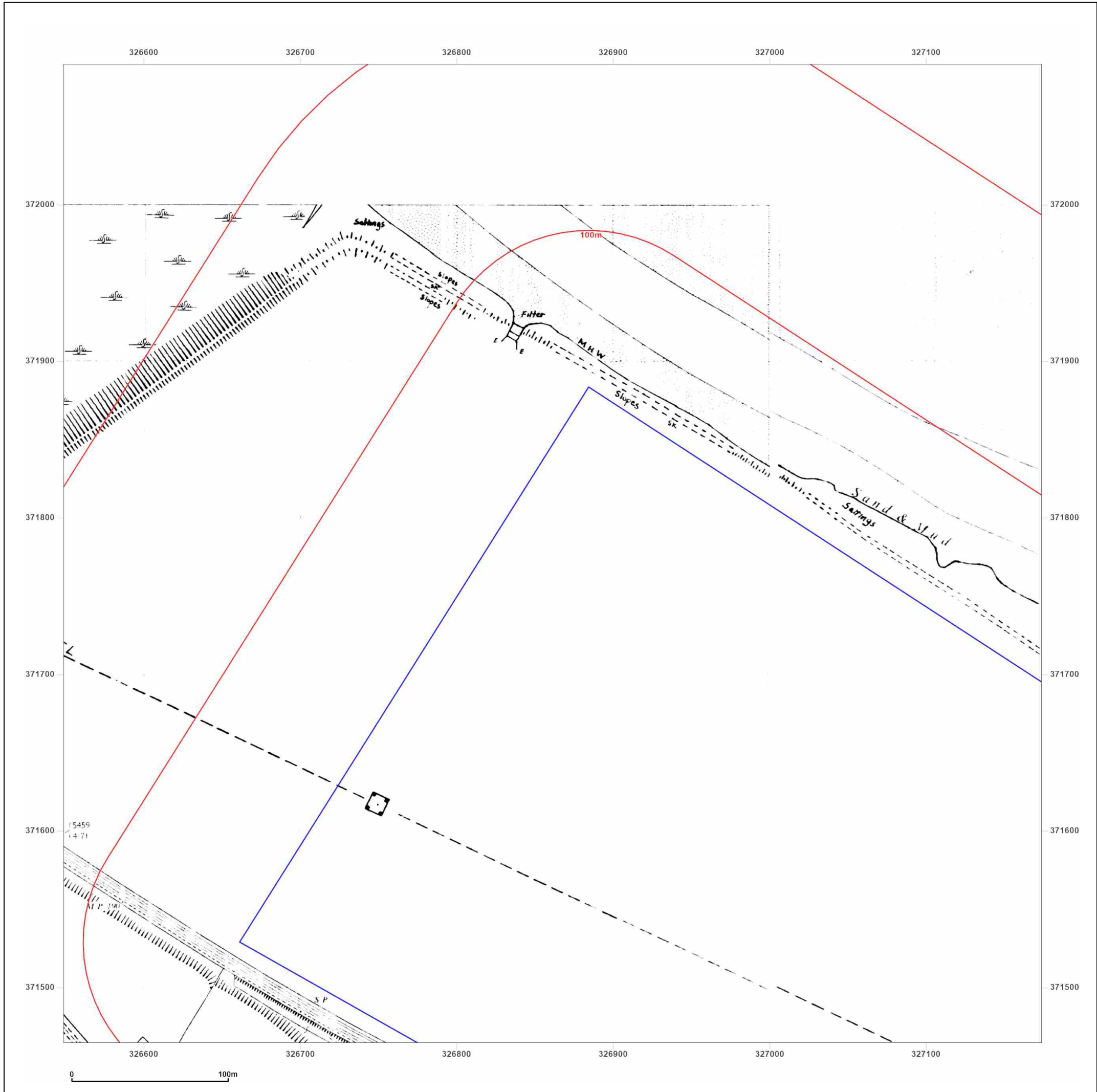
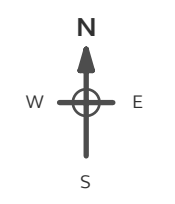


Site Details:

CONNAHS QUAY LOW CARBON POWER SITE

Client Ref: UK1725256 / 844946
Report Ref: GS-3SM-FA3-CX4-XXV_LS_1_2
Grid Ref: 326861, 371777

Map Name: National Grid
Map date: 1977
Scale: 1:2,500
Printed at: 1:2,500



<p>Surveyed N/A Revised N/A Edition N/A Copyright N/A Levelled N/A</p>		<p>Surveyed N/A Revised N/A Edition N/A Copyright N/A Levelled N/A</p>
--	--	--

Powered by  Produced by Groundsure Insights
 T: 08444 159000
 E: info@groundsure.com
 W: www.groundsure.com

© Crown copyright and database rights 2024 Ordnance Survey 100035207

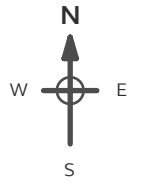
Production date: 03 August 2025

Map legend available at: www.groundsure.com/sites/default/files/groundsure_legend.pdf

Site Details:
 CONNAHS QUAY LOW CARBON POWER SITE

Client Ref: UK1725256 / 844946
Report Ref: GS-3SM-FA3-CX4-XXV_LS_1_2
Grid Ref: 326861, 371777

Map Name: National Grid
Map date: 1979
Scale: 1:2,500
Printed at: 1:2,500



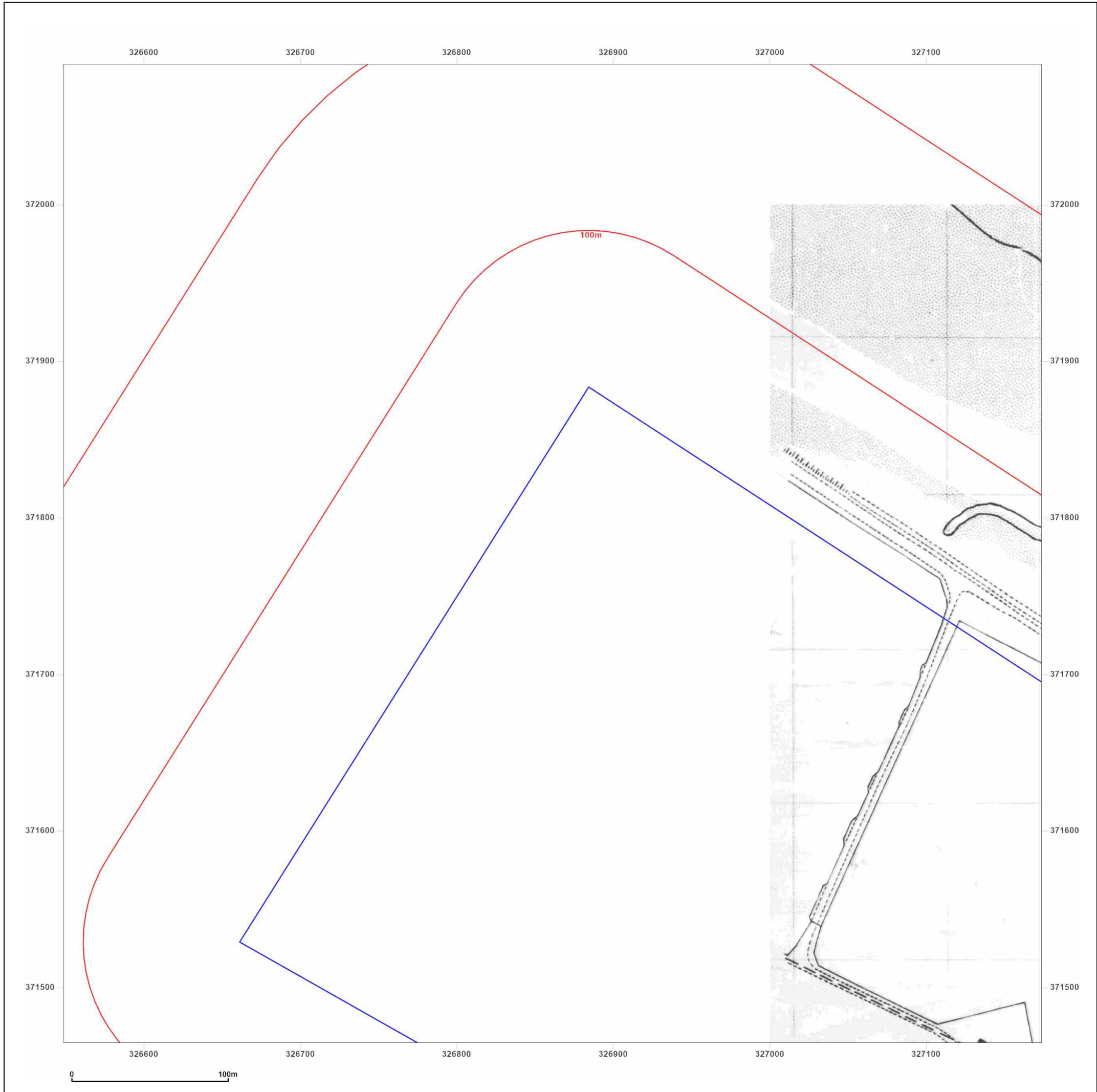
Surveyed N/A
 Revised N/A
 Edition N/A
 Copyright N/A
 Levelled N/A

Powered by
 Produced by Groundsure Insights
 T: 08444 159000
 E: info@groundsure.com
 W: www.groundsure.com

© Crown copyright and database rights 2024 Ordnance Survey 100035207

Production date: 03 August 2025


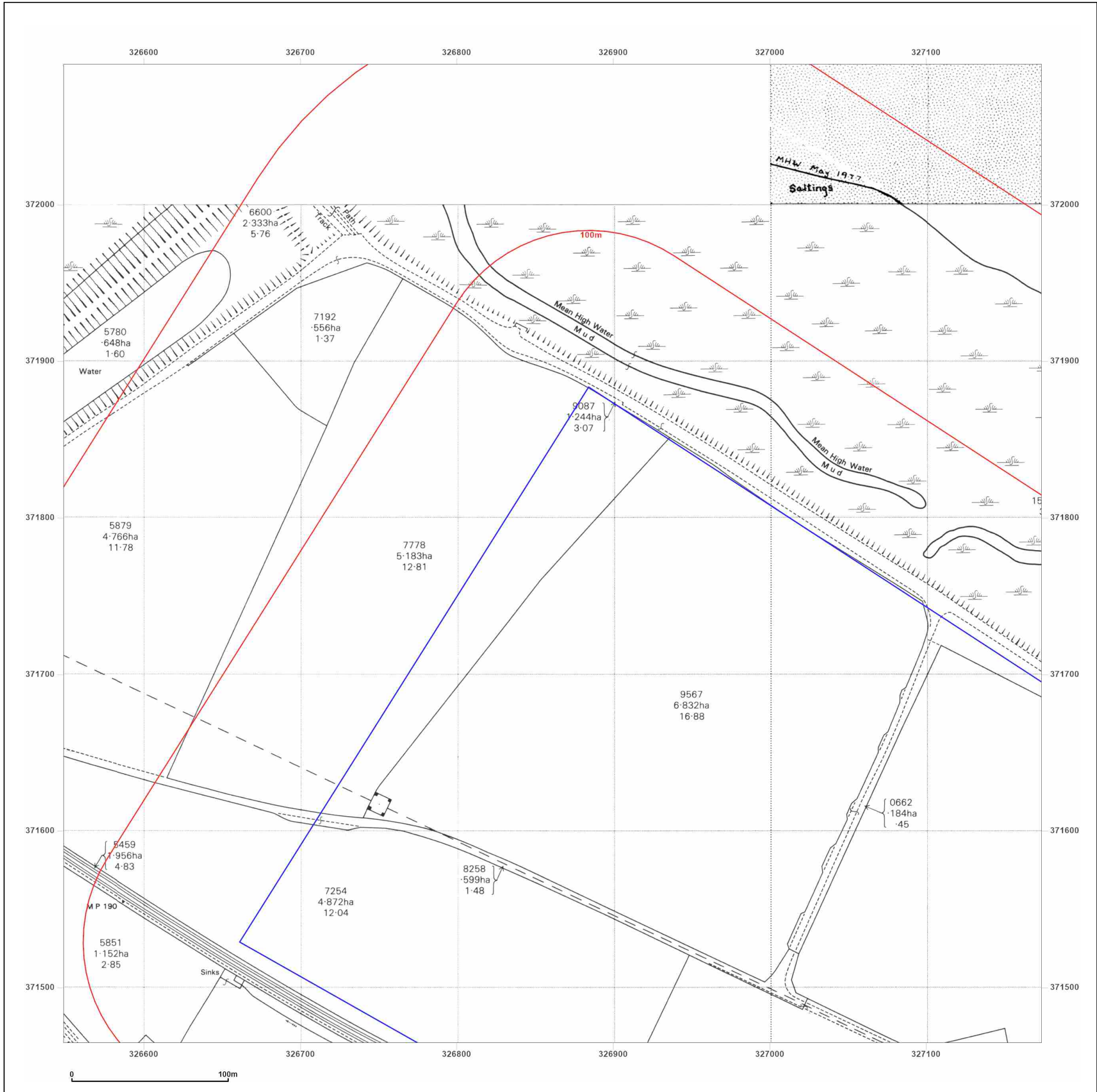
Map legend available at:
www.groundsure.com/sites/default/files/groundsure_legend.pdf



Site Details:
 CONNAHS QUAY LOW CARBON POWER SITE

Client Ref: UK1725256 / 844946
Report Ref: GS-3SM-FA3-CX4-XXV_LS_1_2
Grid Ref: 326861, 371777

Map Name: National Grid
Map date: 1988-1990
Scale: 1:2,500
Printed at: 1:2,500

Surveyed 1990
 Revised 1990
 Edition N/A
 Copyright 1990
 Levelled N/A

Surveyed 1962
 Revised 1986
 Edition N/A
 Copyright 1988
 Levelled 1959

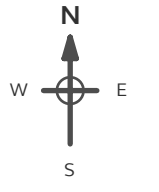
Powered by 

Produced by
 Groundsure Insights
 T: 08444 159000
 E: info@groundsure.com
 W: www.groundsure.com

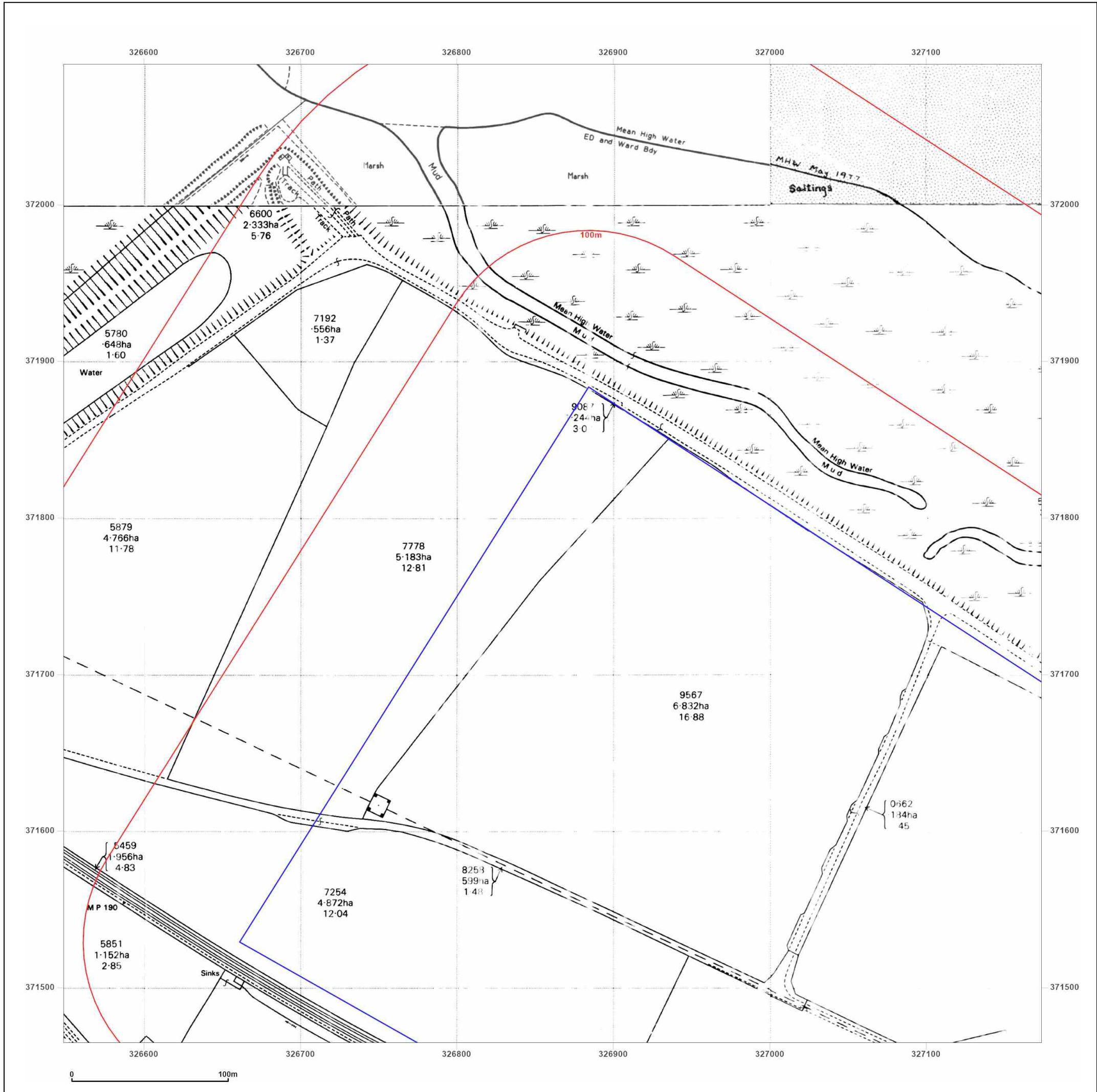
Site Details:
 CONNAHS QUAY LOW CARBON POWER SITE

Client Ref: UK1725256 / 844946
Report Ref: GS-3SM-FA3-CX4-XXV_LS_1_2
Grid Ref: 326861, 371777

Map Name: National Grid
Map date: 1988-1993
Scale: 1:2,500
Printed at: 1:2,500



Surveyed 1993 Revised N/A Edition N/A Copyright 1993 Levelled N/A	Surveyed 1990 Revised 1990 Edition N/A Copyright 1990 Levelled N/A
Surveyed N/A Revised N/A Edition N/A Copyright N/A Levelled N/A	Surveyed N/A Revised N/A Edition N/A Copyright N/A Levelled N/A



Powered by  Produced by Groundsure Insights
 T: 08444 159000
 E: info@groundsure.com
 W: www.groundsure.com

© Crown copyright and database rights 2024 Ordnance Survey 100035207

Production date: 03 August 2025

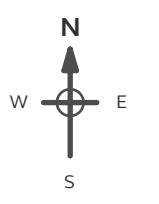
Map legend available at: www.groundsure.com/sites/default/files/groundsure_legend.pdf


Site Details:

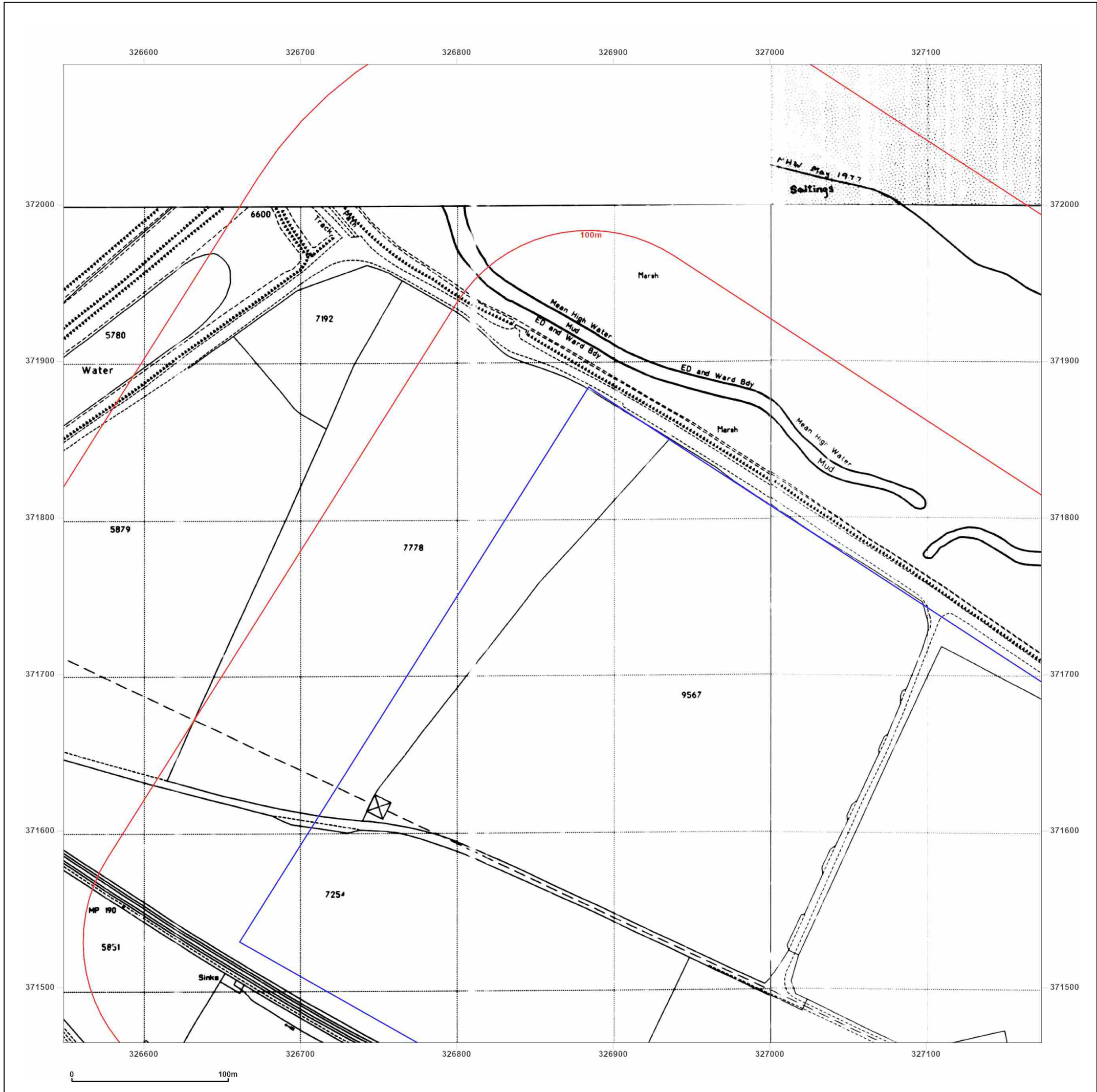
CONNAHS QUAY LOW CARBON POWER SITE

Client Ref: UK1725256 / 844946
Report Ref: GS-3SM-FA3-CX4-XXV_LS_1_2
Grid Ref: 326861, 371777

Map Name: National Grid
Map date: 1990-1993
Scale: 1:2,500
Printed at: 1:2,500



<p>Surveyed N/A Revised N/A Edition N/A Copyright N/A Levelled N/A</p>		<p>Surveyed N/A Revised N/A Edition N/A Copyright 1993 Levelled N/A</p>
--	---	---



Powered by 

Produced by
 Groundsure Insights
 T: 08444 159000
 E: info@groundsure.com
 W: www.groundsure.com

© Crown copyright and database rights 2024 Ordnance Survey 100035207


Production date: 03 August 2025

Map legend available at:
www.groundsure.com/sites/default/files/groundsure_legend.pdf


Site Details:
 CONNAHS QUAY LOW CARBON POWER SITE

Client Ref: UK1725256 / 844946
Report Ref: GS-3SM-FA3-CX4-XXV_LS_1_2
Grid Ref: 326861, 371777

Map Name: National Grid
Map date: 1993
Scale: 1:2,500
Printed at: 1:2,500



Surveyed N/A
 Revised N/A
 Edition N/A
 Copyright 1993
 Levelled N/A



Surveyed N/A
 Revised N/A
 Edition N/A
 Copyright 1993
 Levelled N/A

Powered by 

Produced by
 Groundsure Insights
 T: 08444 159000
 E: info@groundsure.com
 W: www.groundsure.com

© Crown copyright and database rights 2024 Ordnance Survey 100035207

Production date: 03 August 2025

Map legend available at:
www.groundsure.com/sites/default/files/groundsure_legend.pdf

