



Site Details:
 CONNAHS QUAY LOW CARBON POWER SITE

Client Ref: UK1725256 / 844946
Report Ref: GS-3SM-FA3-CX4-XXV_LS_2_2
Grid Ref: 327487, 371777

Map Name: County Series
Map date: 1869-1870
Scale: 1:2,500
Printed at: 1:2,500



Surveyed 1869
 Revised 1869
 Edition N/A
 Copyright N/A
 Levelled N/A



Surveyed 1870
 Revised 1870
 Edition N/A
 Copyright N/A
 Levelled N/A

Powered by

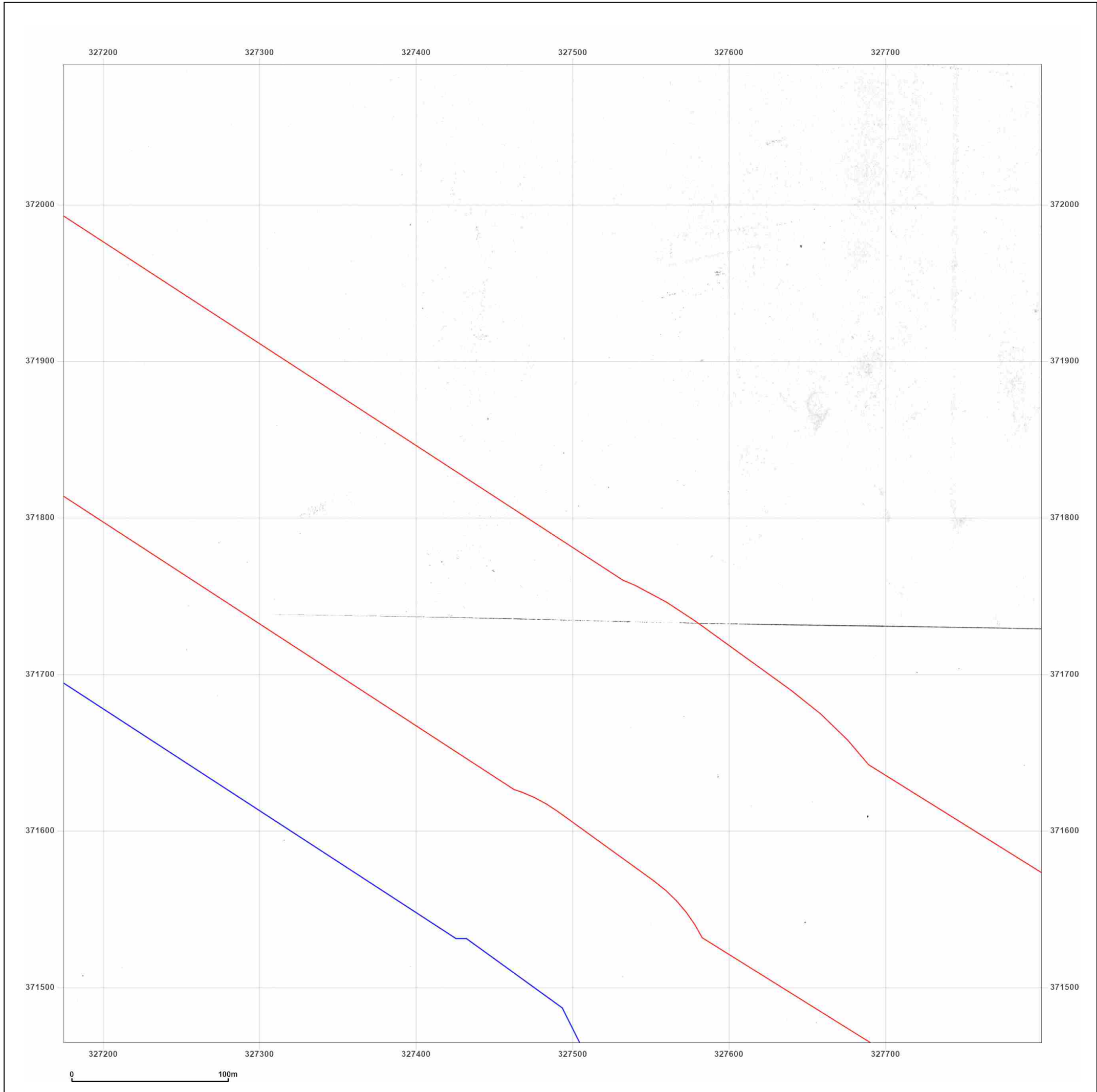


Produced by
 Groundsure Insights
 T: 08444 159000
 E: info@groundsure.com
 W: www.groundsure.com

© Crown copyright and database rights 2024 Ordnance Survey 100035207

Production date: 03 August 2025


Map legend available at:
www.groundsure.com/sites/default/files/groundsure_legend.pdf




Site Details:
 CONNAHS QUAY LOW CARBON POWER SITE

Client Ref: UK1725256 / 844946
Report Ref: GS-3SM-FA3-CX4-XXV_LS_2_2
Grid Ref: 327487, 371777

Map Name: County Series
Map date: 1899
Scale: 1:2,500
Printed at: 1:2,500



Surveyed 1899
 Revised 1899
 Edition N/A
 Copyright N/A
 Levelled N/A



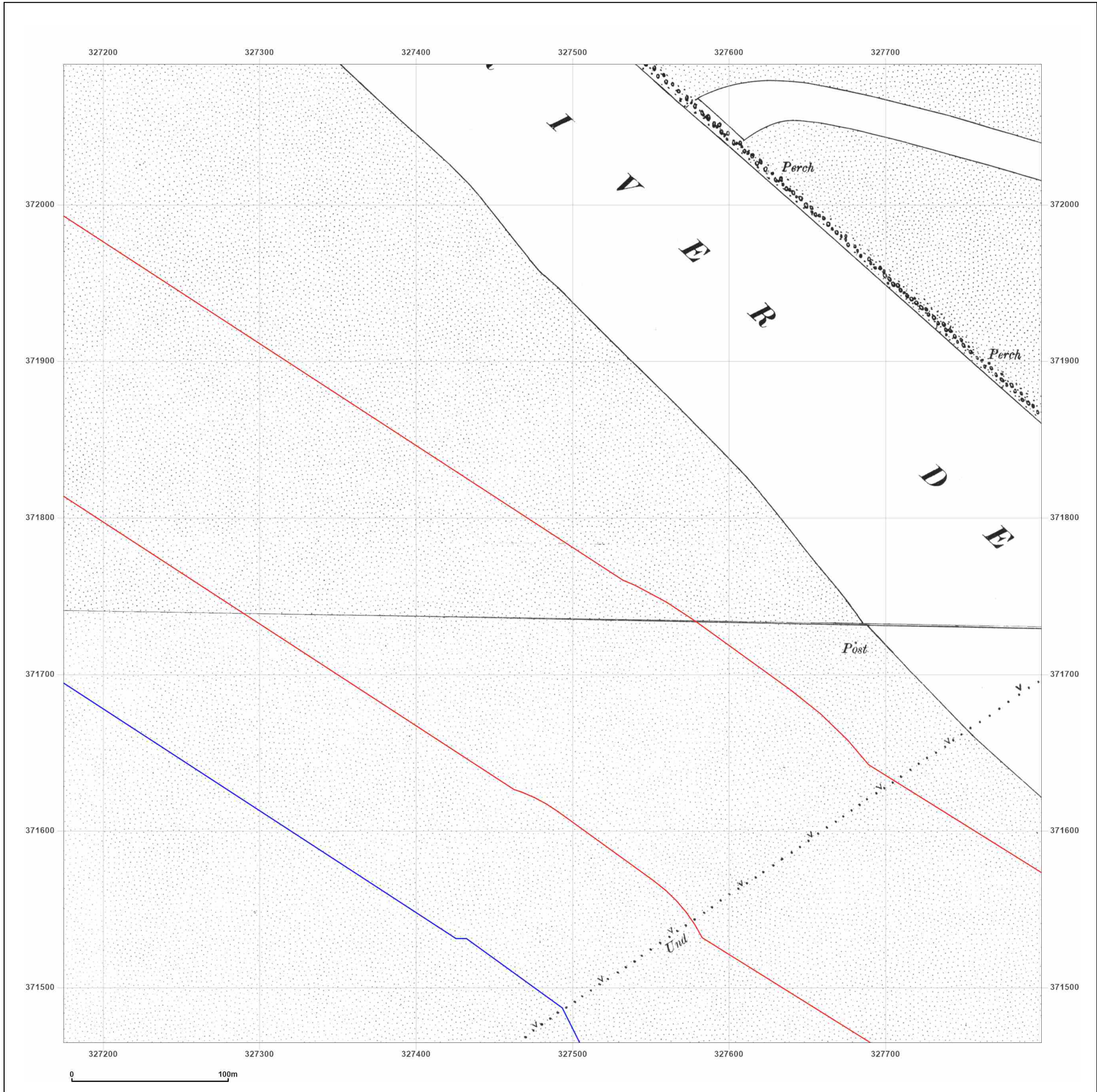
Surveyed 1899
 Revised 1899
 Edition N/A
 Copyright N/A
 Levelled N/A

Powered by  Produced by Groundsure Insights
 T: 08444 159000
 E: info@groundsure.com
 W: www.groundsure.com

© Crown copyright and database rights 2024 Ordnance Survey 100035207

Production date: 03 August 2025


Map legend available at: www.groundsure.com/sites/default/files/groundsure_legend.pdf




Site Details:
 CONNAHS QUAY LOW CARBON POWER SITE

Client Ref: UK1725256 / 844946
Report Ref: GS-3SM-FA3-CX4-XXV_LS_2_2
Grid Ref: 327487, 371777

Map Name: County Series
Map date: 1912
Scale: 1:2,500
Printed at: 1:2,500



Surveyed 1912
 Revised 1912
 Edition N/A
 Copyright N/A
 Levelled N/A



Surveyed 1912
 Revised 1912
 Edition N/A
 Copyright N/A
 Levelled N/A

Powered by

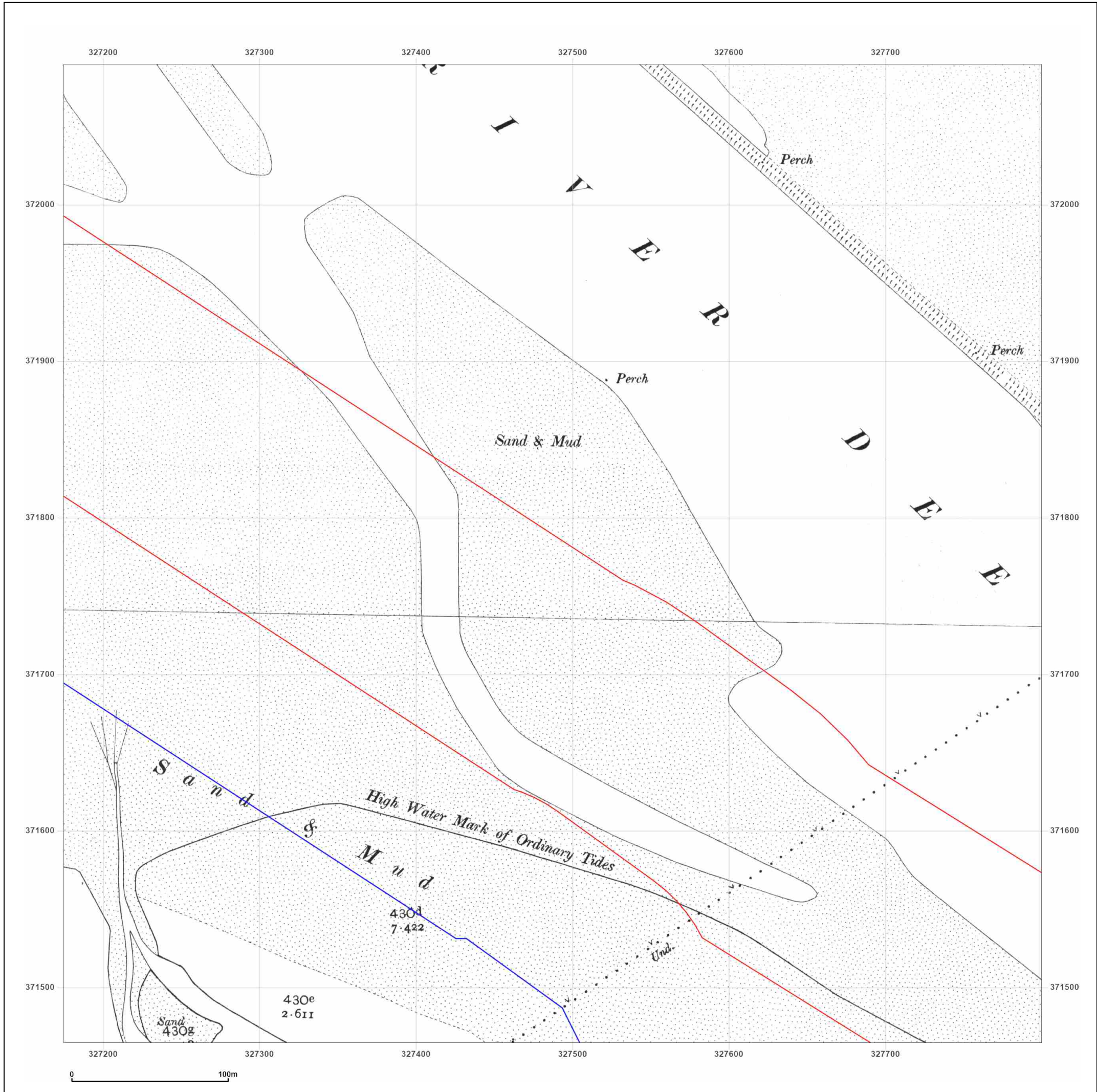


Produced by
 Groundsure Insights
 T: 08444 159000
 E: info@groundsure.com
 W: www.groundsure.com

© Crown copyright and database rights 2024 Ordnance Survey 100035207

Production date: 03 August 2025


Map legend available at:
www.groundsure.com/sites/default/files/groundsure_legend.pdf



Site Details:
 CONNAHS QUAY LOW CARBON POWER SITE

Client Ref: UK1725256 / 844946
Report Ref: GS-3SM-FA3-CX4-XXV_LS_2_2
Grid Ref: 327487, 371777

Map Name: National Grid
Map date: 1959-1964
Scale: 1:2,500
Printed at: 1:2,500



Surveyed 1962
 Revised 1962
 Edition N/A
 Copyright 1964
 Levelled 1959

Surveyed N/A
 Revised N/A
 Edition N/A
 Copyright N/A
 Levelled 1959

Powered by

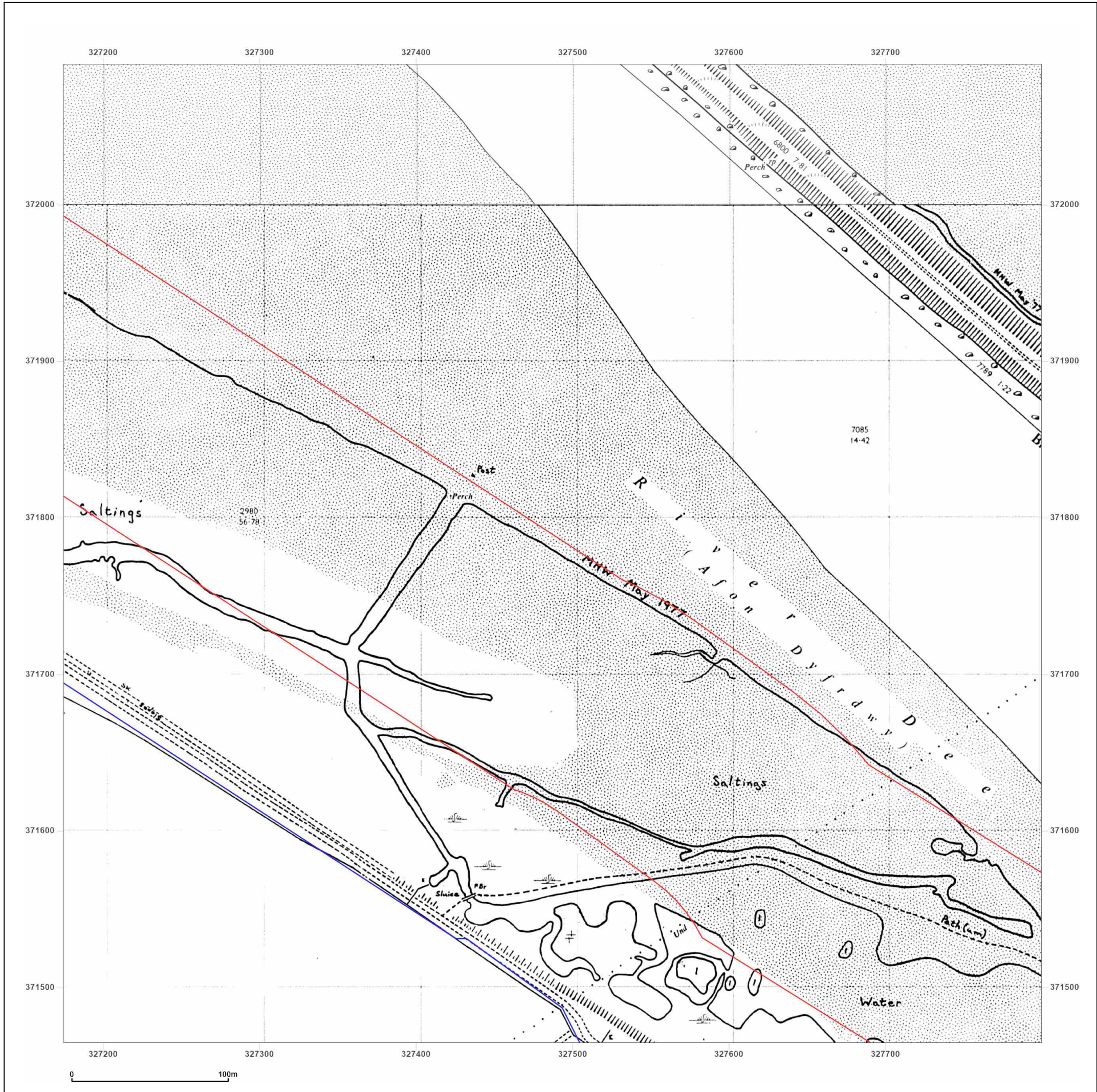


Produced by
 Groundsure Insights
 T: 08444 159000
 E: info@groundsure.com
 W: www.groundsure.com

© Crown copyright and database rights 2024 Ordnance Survey 100035207

Production date: 03 August 2025


Map legend available at:
www.groundsure.com/sites/default/files/groundsure_legend.pdf



Site Details:
 CONNAHS QUAY LOW CARBON POWER SITE

Client Ref: UK1725256 / 844946
Report Ref: GS-3SM-FA3-CX4-XXV_LS_2_2
Grid Ref: 327487, 371777

Map Name: National Grid
Map date: 1964
Scale: 1:2,500
Printed at: 1:2,500



Surveyed N/A
 Revised N/A
 Edition N/A
 Copyright N/A
 Levelled N/A


Surveyed N/A
 Revised N/A
 Edition N/A
 Copyright N/A
 Levelled N/A

Powered by  Produced by Groundsure Insights
 T: 08444 159000
 E: info@groundsure.com
 W: www.groundsure.com

© Crown copyright and database rights 2024 Ordnance Survey 100035207

Production date: 03 August 2025



Map legend available at: www.groundsure.com/sites/default/files/groundsure_legend.pdf



Site Details:
 CONNAHS QUAY LOW CARBON POWER SITE

Client Ref: UK1725256 / 844946
Report Ref: GS-3SM-FA3-CX4-XXV_LS_2_2
Grid Ref: 327487, 371777

Map Name: National Grid
Map date: 1964
Scale: 1:2,500
Printed at: 1:2,500

Surveyed 1962
 Revised 1962
 Edition N/A
 Copyright 1964
 Levelled 1959

Powered by



Produced by
 Groundsure Insights
 T: 08444 159000
 E: info@groundsure.com
 W: www.groundsure.com

© Crown copyright and database rights 2024 Ordnance Survey 100035207


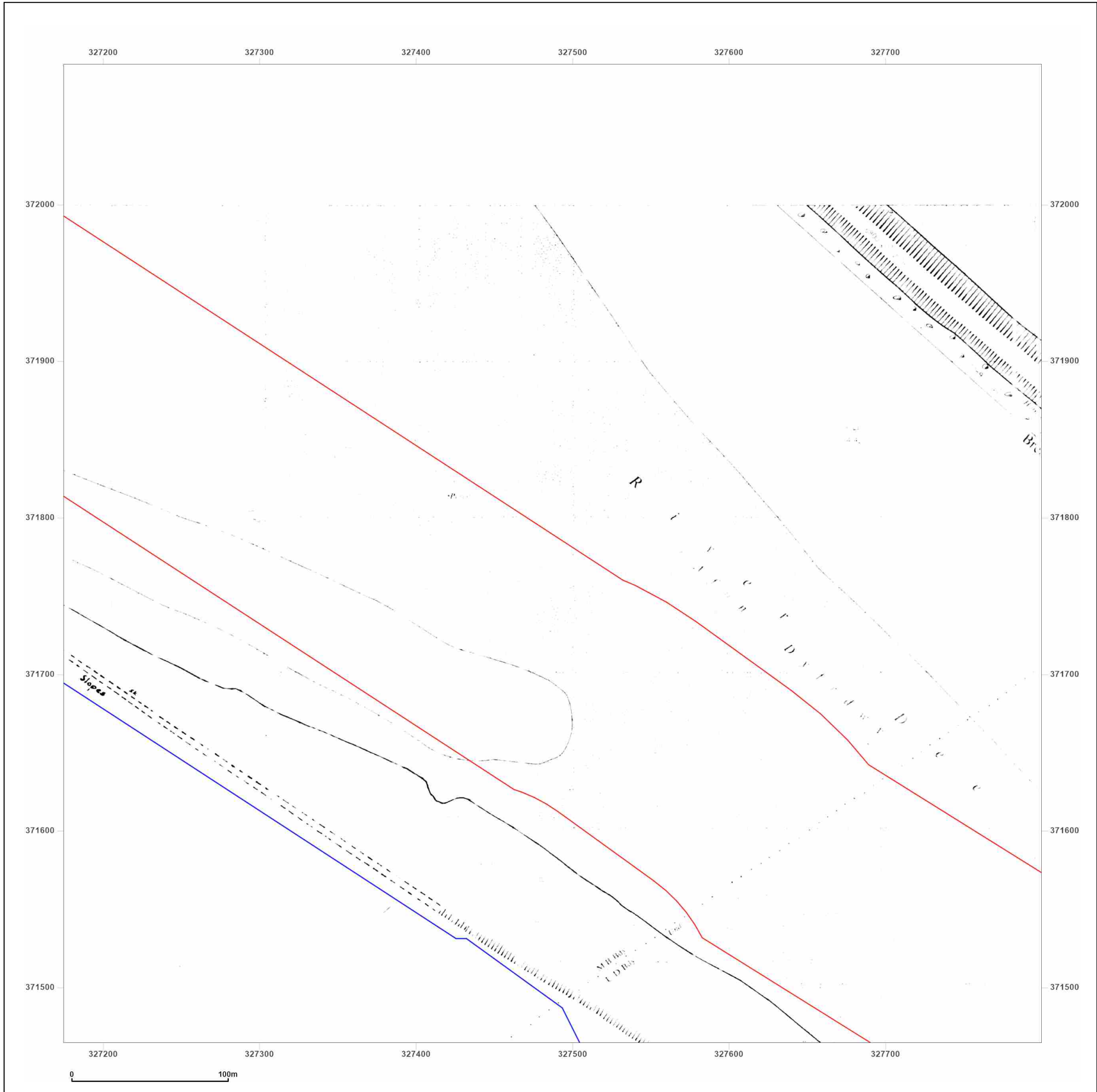
Production date: 03 August 2025

Map legend available at:
www.groundsure.com/sites/default/files/groundsure_legend.pdf

Site Details:
 CONNAHS QUAY LOW CARBON POWER SITE

Client Ref: UK1725256 / 844946
Report Ref: GS-3SM-FA3-CX4-XXV_LS_2_2
Grid Ref: 327487, 371777

Map Name: National Grid
Map date: 1973
Scale: 1:2,500
Printed at: 1:2,500


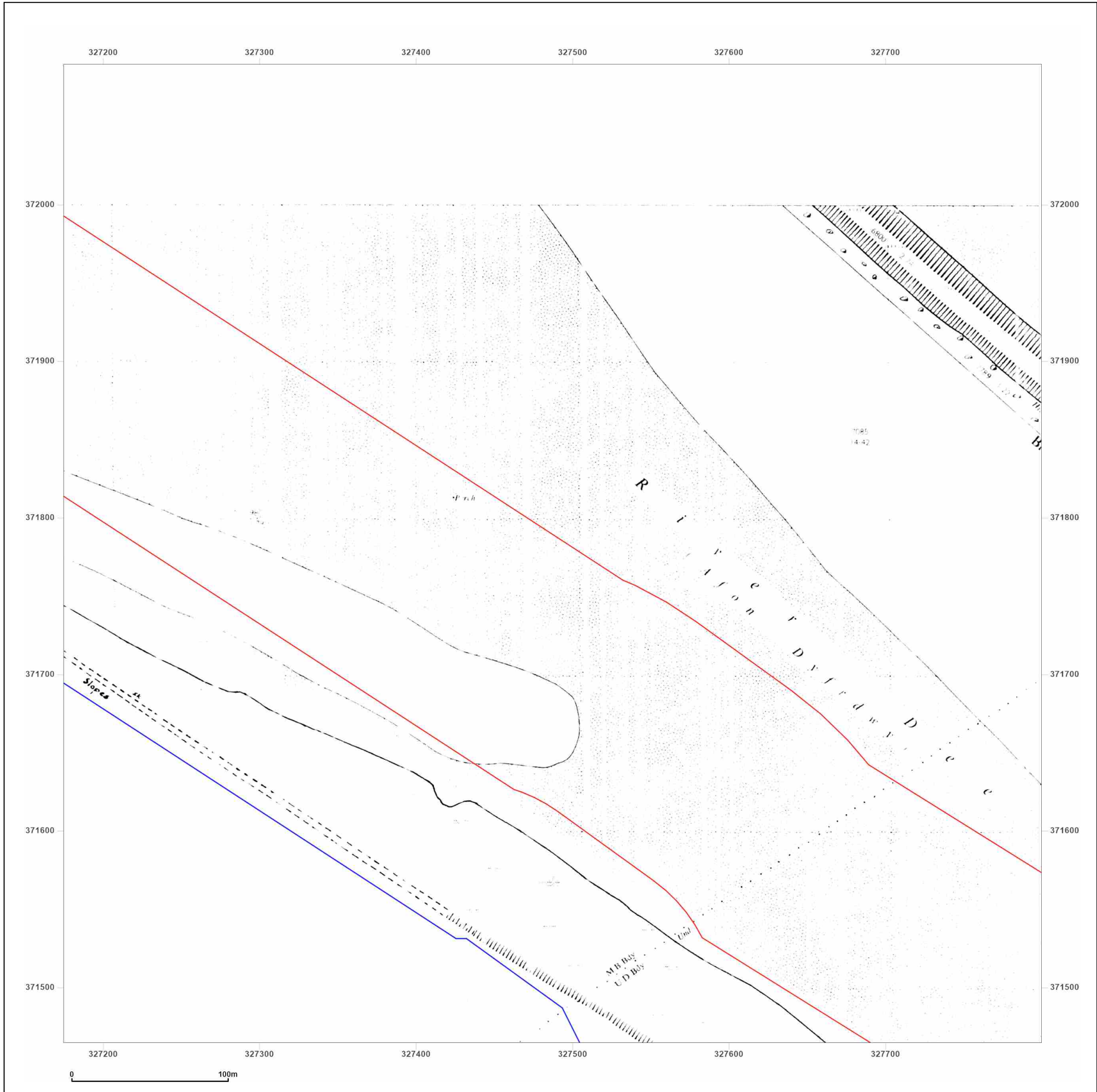
Surveyed N/A
 Revised N/A
 Edition N/A
 Copyright N/A
 Levelled N/A

Powered by  Produced by Groundsure Insights
 T: 08444 159000
 E: info@groundsure.com
 W: www.groundsure.com

Site Details:
 CONNAHS QUAY LOW CARBON POWER SITE

Client Ref: UK1725256 / 844946
Report Ref: GS-3SM-FA3-CX4-XXV_LS_2_2
Grid Ref: 327487, 371777

Map Name: National Grid
Map date: 1977
Scale: 1:2,500
Printed at: 1:2,500


Surveyed N/A
 Revised N/A
 Edition N/A
 Copyright N/A
 Levelled N/A

Powered by




Produced by
 Groundsure Insights
 T: 08444 159000
 E: info@groundsure.com
 W: www.groundsure.com

Site Details:
 CONNAHS QUAY LOW CARBON POWER SITE

Client Ref: UK1725256 / 844946
Report Ref: GS-3SM-FA3-CX4-XXV_LS_2_2
Grid Ref: 327487, 371777

Map Name: National Grid
Map date: 1979
Scale: 1:2,500
Printed at: 1:2,500



Surveyed N/A
 Revised N/A
 Edition N/A
 Copyright N/A
 Levelled N/A

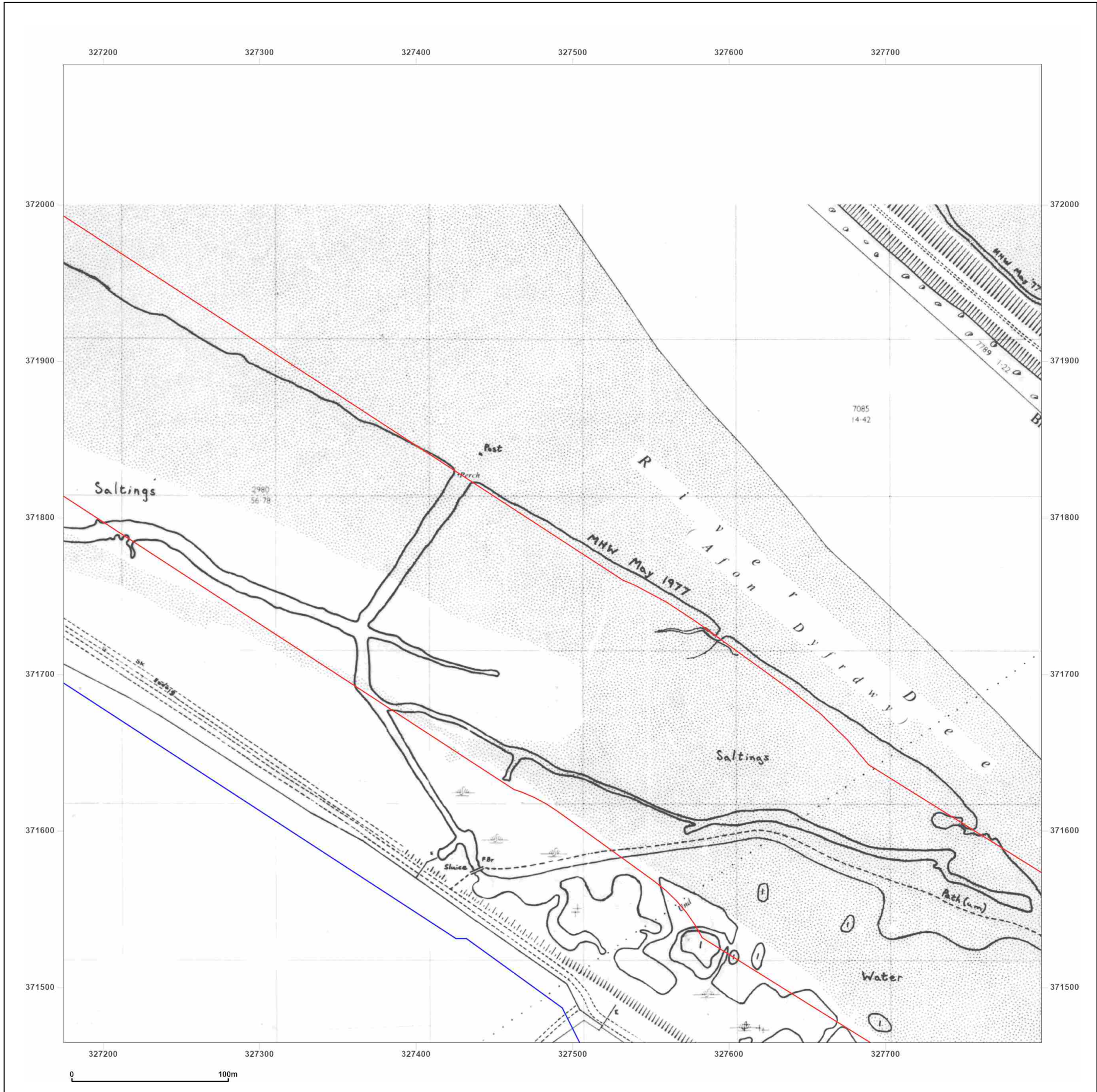


Produced by
 Groundsure Insights
 T: 08444 159000
 E: info@groundsure.com
 W: www.groundsure.com

© Crown copyright and database rights 2024 Ordnance Survey 100035207

Production date: 03 August 2025


Map legend available at:
www.groundsure.com/sites/default/files/groundsure_legend.pdf



Site Details:
 CONNAHS QUAY LOW CARBON POWER SITE

Client Ref: UK1725256 / 844946
Report Ref: GS-3SM-FA3-CX4-XXV_LS_2_2
Grid Ref: 327487, 371777

Map Name: National Grid
Map date: 1988-1990
Scale: 1:2,500
Printed at: 1:2,500



Surveyed 1990
 Revised 1990
 Edition N/A
 Copyright 1990
 Levelled N/A

Surveyed N/A
 Revised N/A
 Edition N/A
 Copyright N/A
 Levelled N/A

Powered by

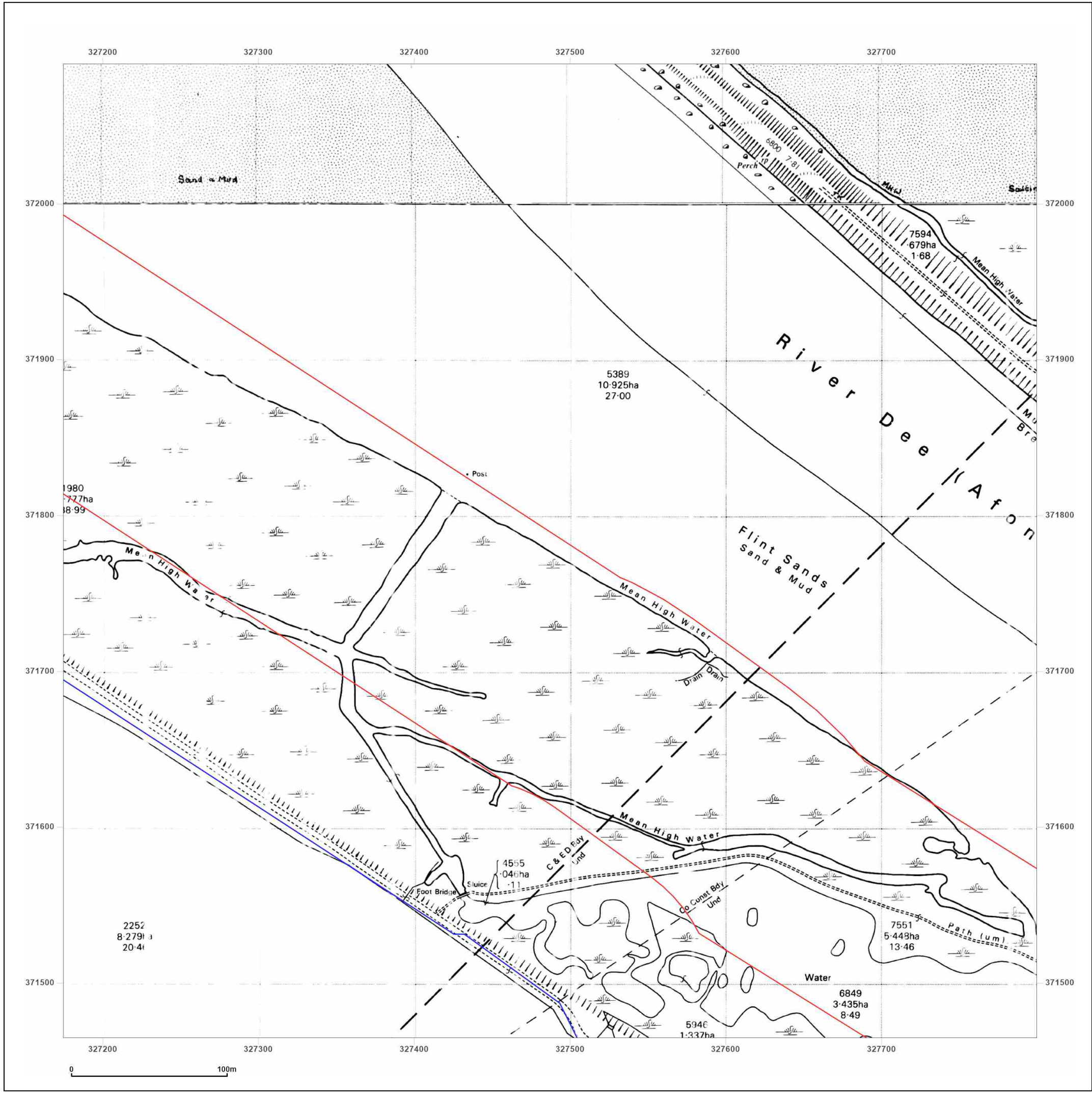


Produced by
 Groundsure Insights
 T: 08444 159000
 E: info@groundsure.com
 W: www.groundsure.com

© Crown copyright and database rights 2024 Ordnance Survey 100035207

Production date: 03 August 2025


Map legend available at:
www.groundsure.com/sites/default/files/groundsure_legend.pdf



Site Details:
 CONNAHS QUAY LOW CARBON POWER SITE

Client Ref: UK1725256 / 844946
Report Ref: GS-3SM-FA3-CX4-XXV_LS_2_2
Grid Ref: 327487, 371777

Map Name: National Grid
Map date: 1988-1990
Scale: 1:2,500
Printed at: 1:2,500



Surveyed 1990
 Revised 1990
 Edition N/A
 Copyright 1990
 Levelled N/A

Surveyed 1962
 Revised 1986
 Edition N/A
 Copyright 1988
 Levelled 1959

Powered by

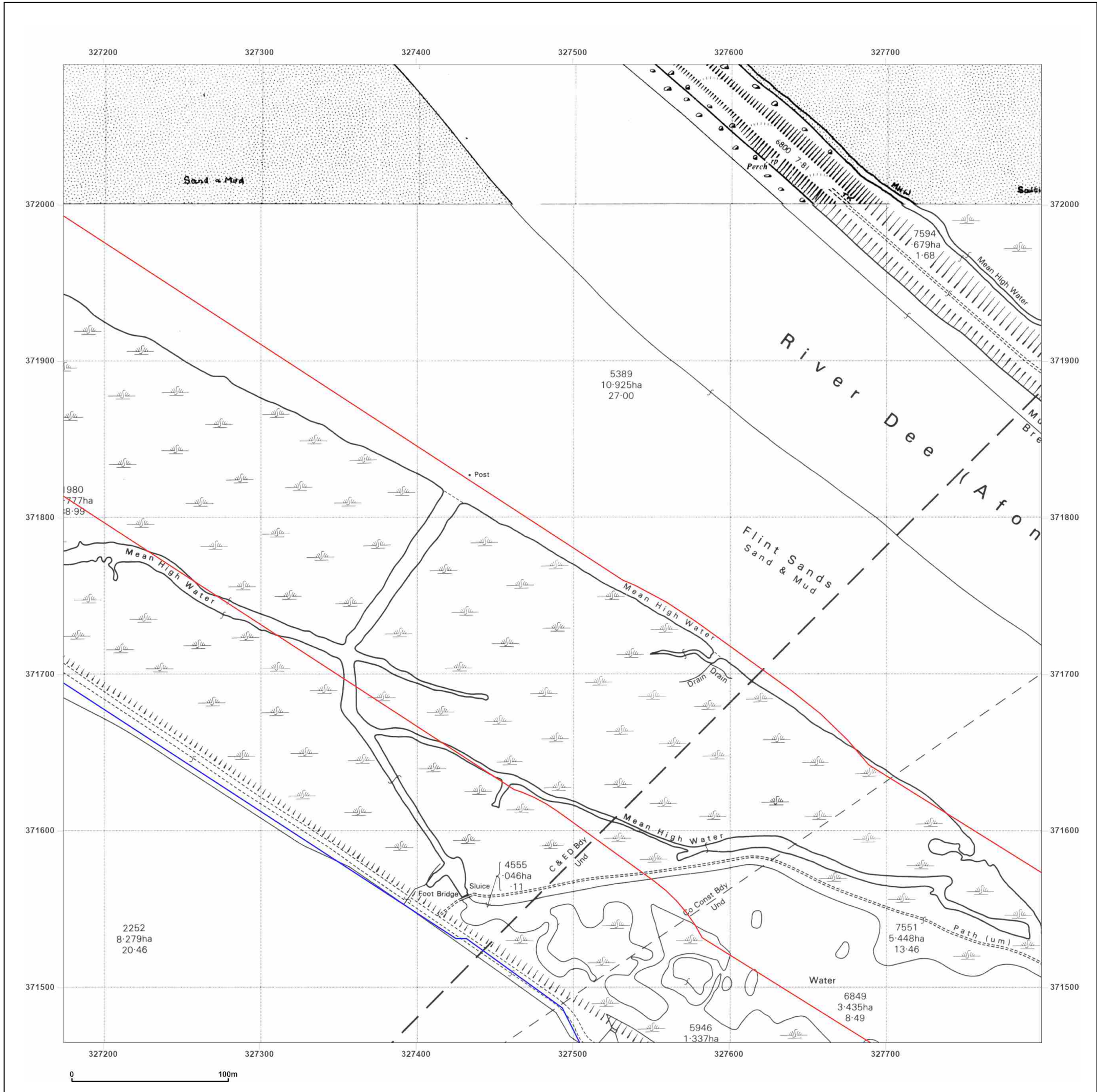


Produced by
 Groundsure Insights
 T: 08444 159000
 E: info@groundsure.com
 W: www.groundsure.com

© Crown copyright and database rights 2024 Ordnance Survey 100035207

Production date: 03 August 2025


Map legend available at:
www.groundsure.com/sites/default/files/groundsure_legend.pdf



Site Details:
 CONNAHS QUAY LOW CARBON POWER SITE

Client Ref: UK1725256 / 844946
Report Ref: GS-3SM-FA3-CX4-XXV_LS_2_2
Grid Ref: 327487, 371777

Map Name: National Grid
Map date: 1990-1993
Scale: 1:2,500
Printed at: 1:2,500



Surveyed N/A
 Revised N/A
 Edition N/A
 Copyright N/A
 Levelled N/A

Surveyed N/A
 Revised N/A
 Edition N/A
 Copyright 1993
 Levelled N/A

Powered by



Produced by
 Groundsure Insights
 T: 08444 159000
 E: info@groundsure.com
 W: www.groundsure.com

© Crown copyright and database rights 2024 Ordnance Survey 100035207

Production date: 03 August 2025

Map legend available at:
www.groundsure.com/sites/default/files/groundsure_legend.pdf

