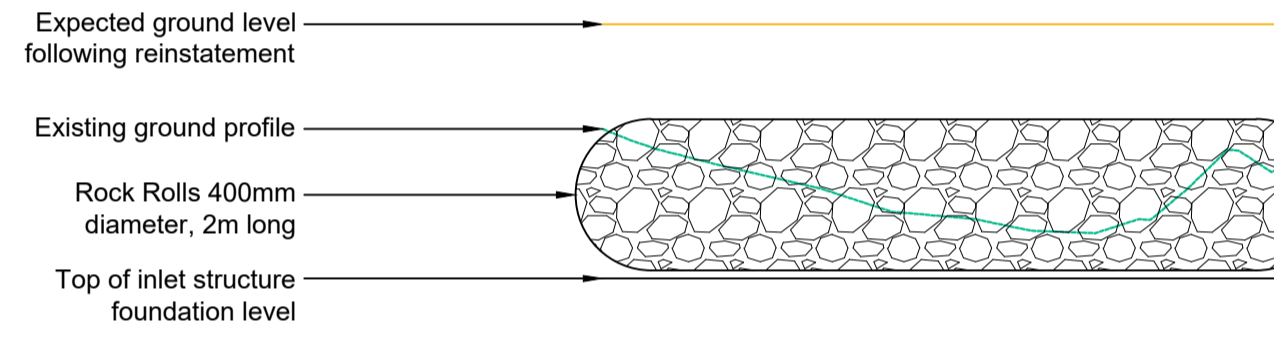
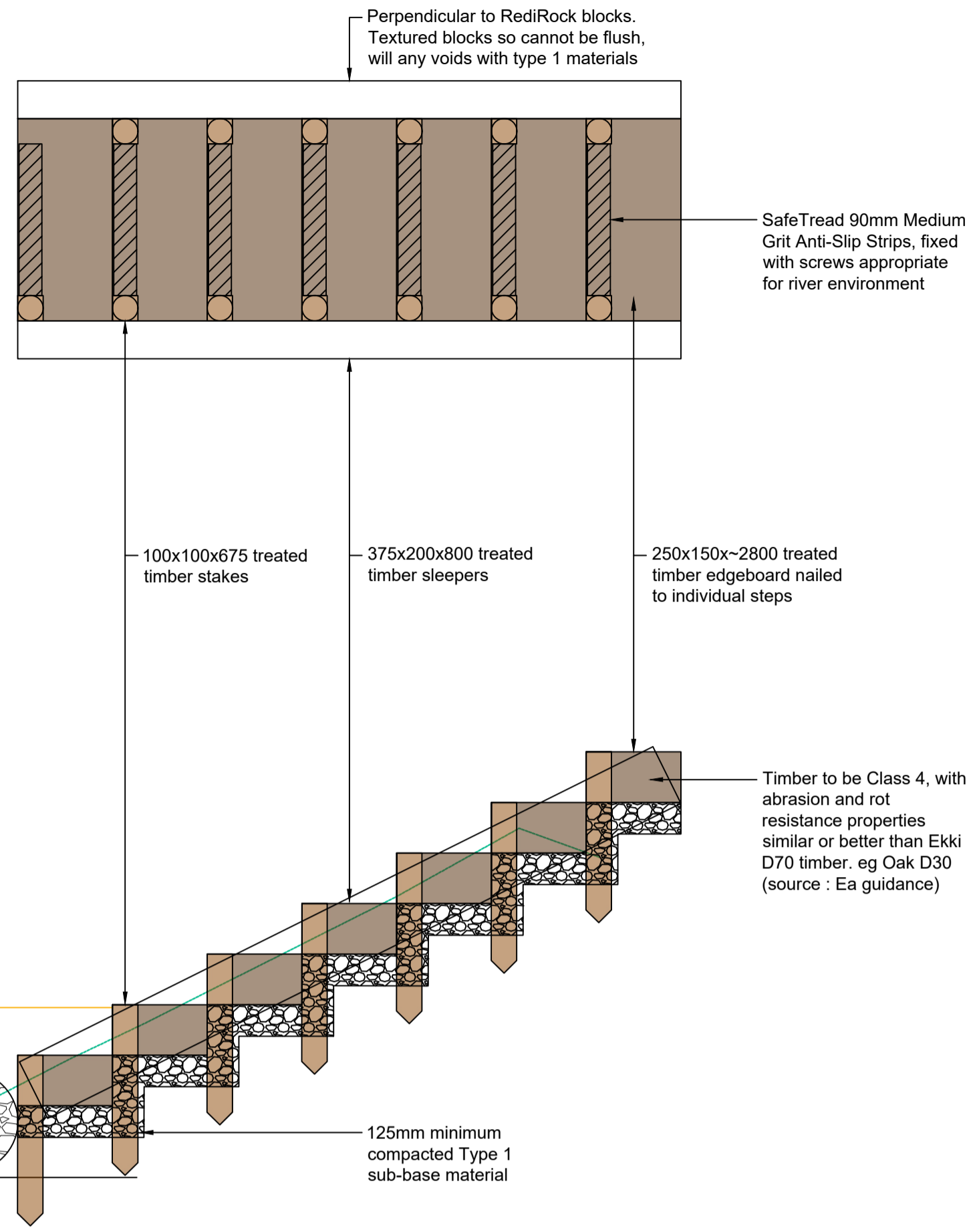


1. All dimensions in millimetres and all levels in metres to ordnance datum (Newlyn) unless stated otherwise.
2. Do not scale from this drawing. Only figured dimensions and levels are to be used.
3. Levels are taken from topographic survey in 2023.
4. Refer to Works Information for details of Contractor design elements.
5. See Site Information for details of existing structure.

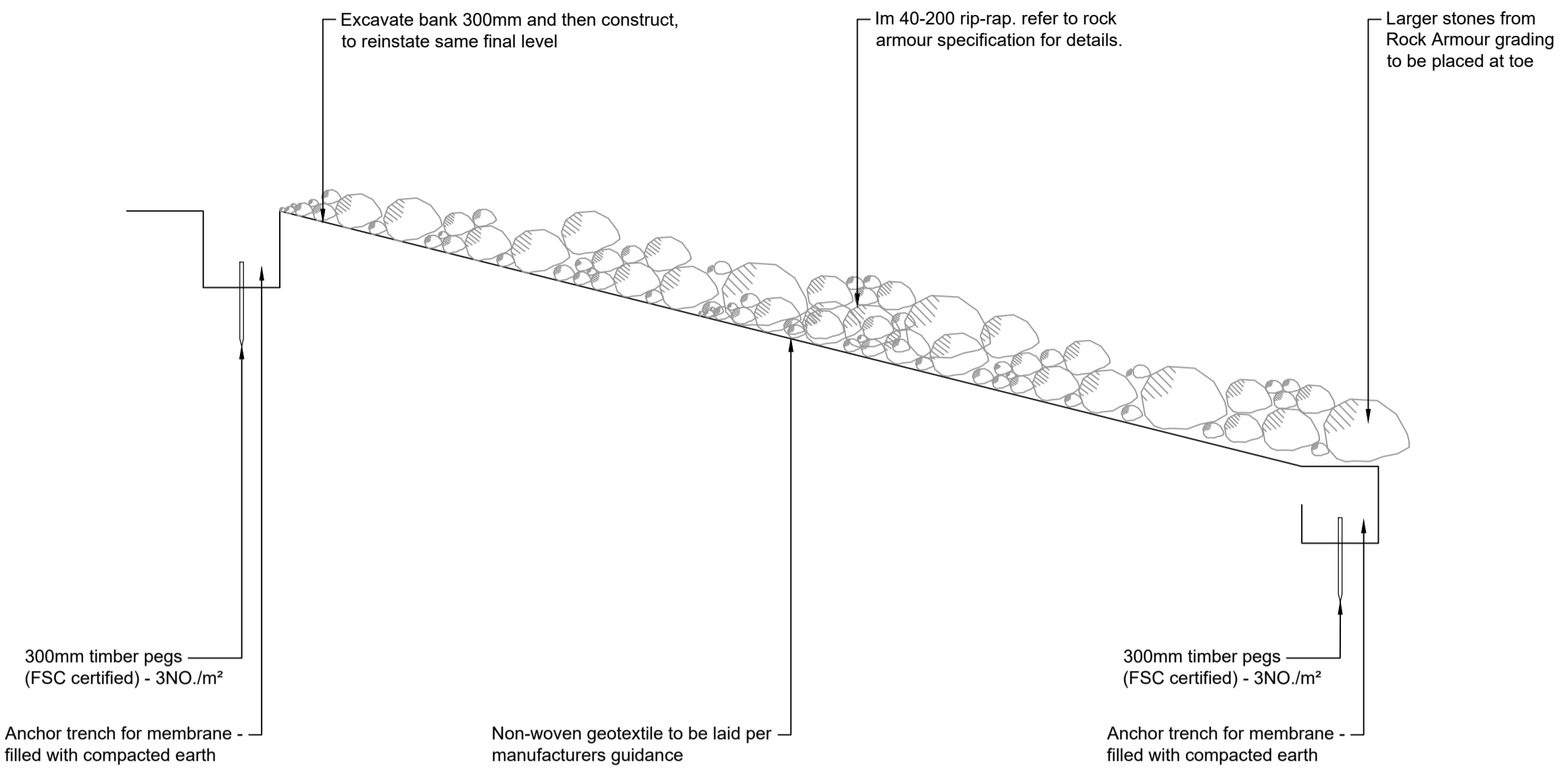
**Legend**

- Existing Ground Profile
- Expected Ground Level Following Reinstatement
- Proposed Concrete
- Type 1 Sub-base Material

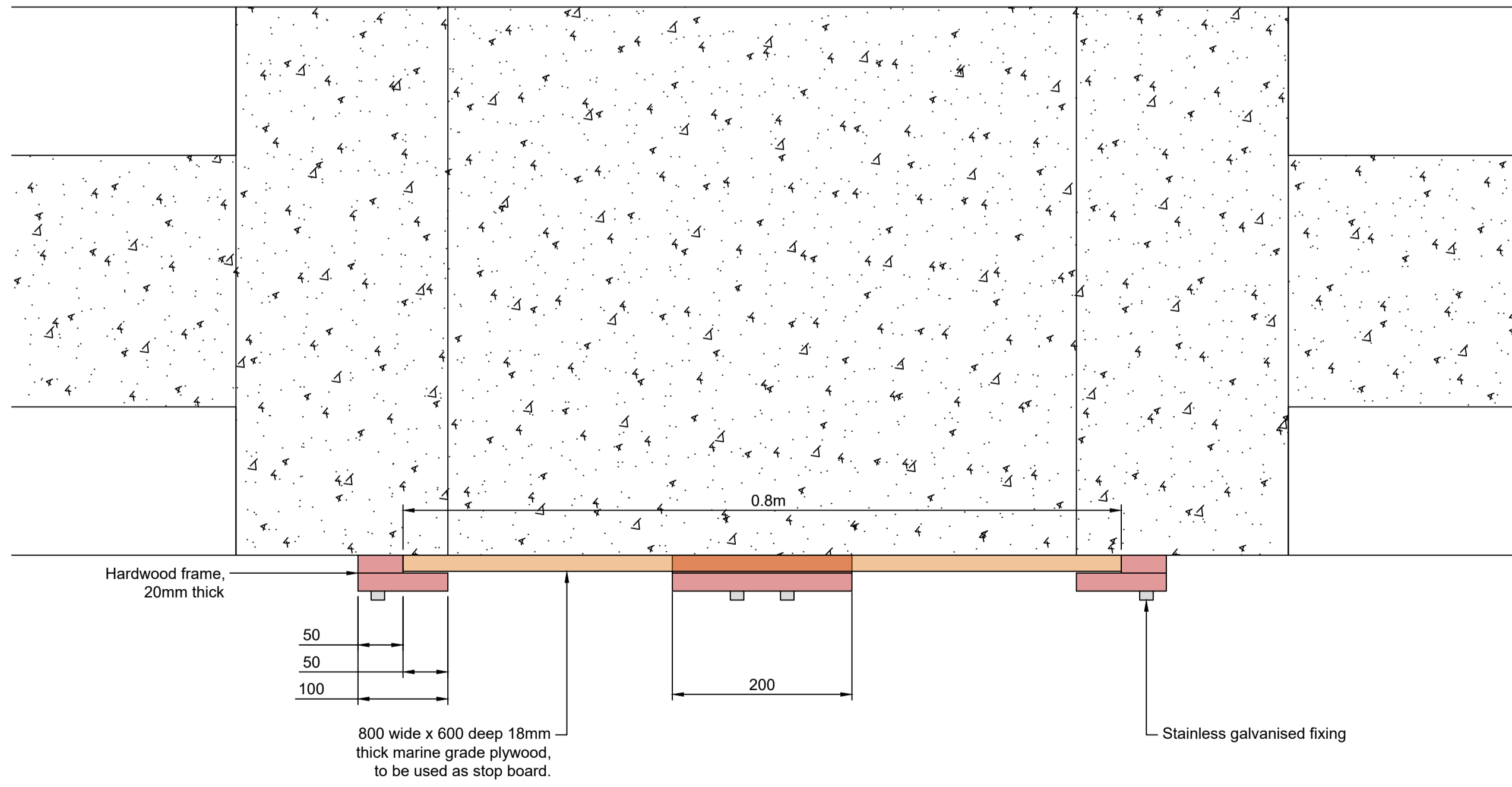
**Access steps detail plan**  
Scale 1:5



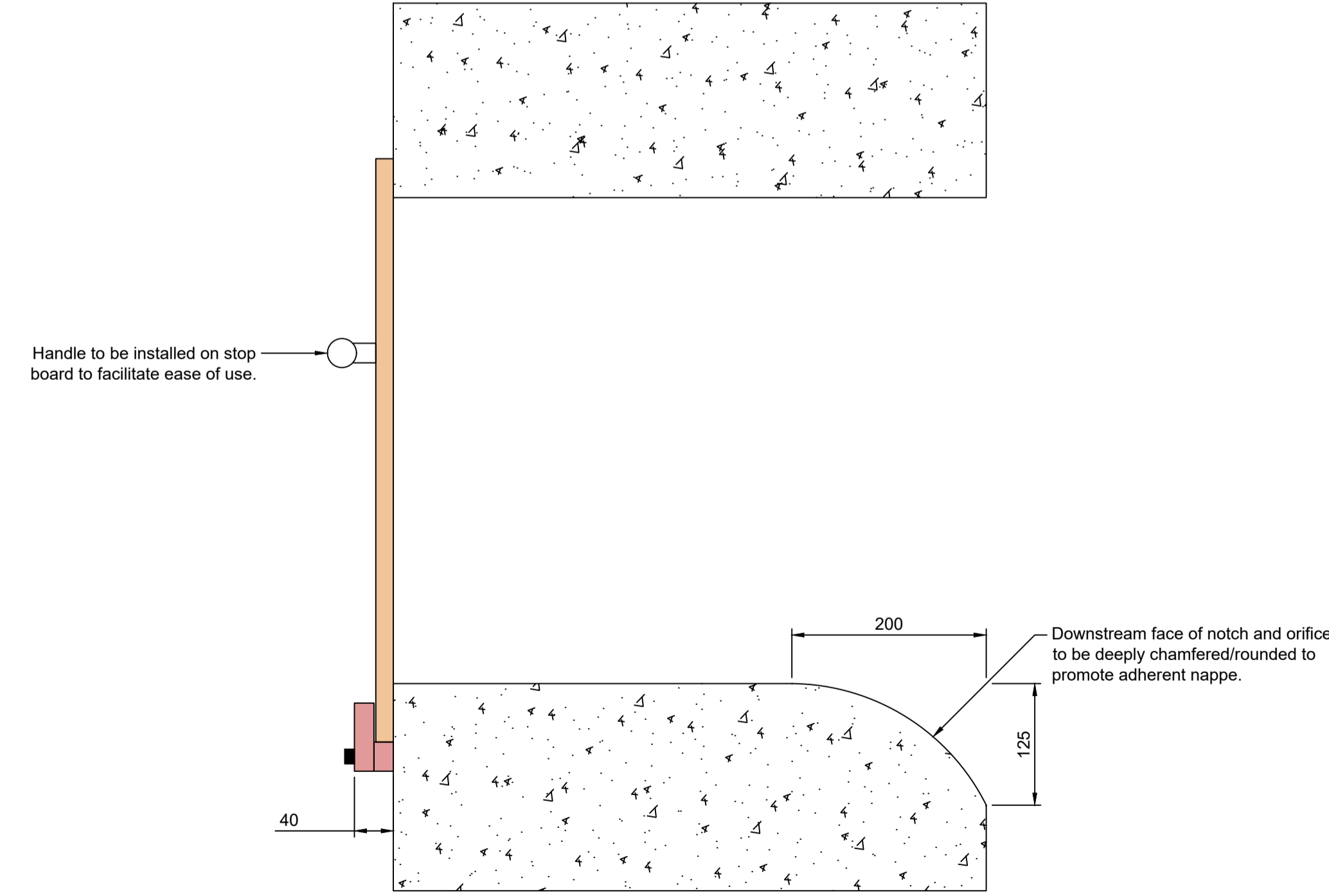
**Access steps detail section**  
Scale 1:20




**Rock armour detail**  
Scale 1:20



**Orifice Plan**  
Scale 1:5



**Orifice Section**  
Scale 1:5



Hanes Fersiwn / Version History				
Rev	Date	By	Chkd	Appd
C01.1	15/04/2024	OK	PS/UP	DH
P01.1	04/04/2024	OK	PH	PS

**ARUP**

4 Pierhead Street  
Caerdydd / Cardiff  
CF10 4QP  
Tel +44 029 2047 3727  
www.arup.com

Client / Client  
**Cyfoeth Naturiol Cymru**  
Natural Resources Wales

Enw a Rhif y Proiect CNC / Project Name and Number  
**DPM001**

**SALMON FOR TOMORROW**  
GLASCOED

Titl Luniad / Drawing Title  
**DETAILS**

Graddfa yn A1 / Scale at A1  
VARIES

Rhan / Role  
CIVIL

Addasrwydd / Suitability  
ISSUED FOR CONTRACTOR DESIGN

Rhif y Proiect Arup / Arup Project Number  
290049-00

Status / Status  
D3

Adolygiad / Rev  
C01.1

Rhif y Luniad / Drawing Number  
**290049-ARP-ZZ-00-DR-ZX-0003**