









LEGEND

-  mWave deployment area and marine cable corridor
-  mWave deployed footprint
-  Monitoring Site
-  Mean High Water

Designated Sites

-  SSSI
-  SAC
-  SAC
-  Castlemartin Military Practice Area

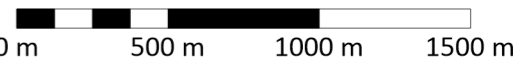


NOTES
 Background from Ordnance Survey 'OS OpenMap District' raster dataset Ordnance Survey data © Crown copyright and database right 2017

GEODECTIC REFERENCE SYSTEM

GEODECTIC DATUM : WGS84	PROJECTION OSGB36
ELLIPSOID : WGS84	FALSE EASTING : 400,000
SEMI MAJOR AXIS : 6378137.000	FALSE NORTHING : -100,000
INVERSE FLATTENING : 298.257224	LATITUDE OF ORIGIN : 49°N
	CENTRAL MERIDIAN (CM) : 02°W
	SCALE FACTOR AT CM : 0.9996

SCALE
 Overview 1:25000



0 m 500 m 1000 m 1500 m
 A3 Original

TITLE
Plan A: Marine Licence
Application - Designated Areas



REVISION
 Date: 11/06/2019 Drawn: TH Checked: MC/GL