


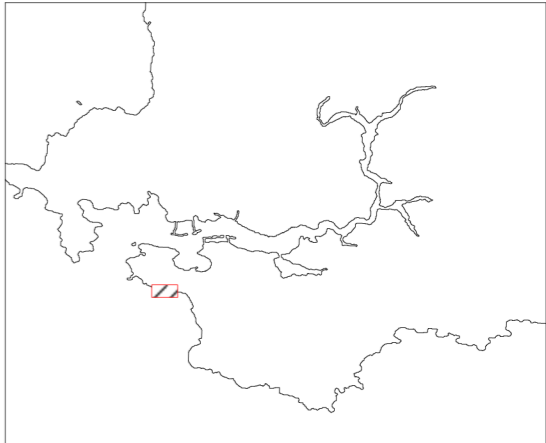


LEGEND

-  Marine Licence consent area
-  mWave deployed footprint and indicative location
-  Communications cable route



NOTES

Background from Ordnance Survey 'OS OpenMap District' raster dataset Ordnance Survey data © Crown copyright and database right 2017

GEODECTIC REFERENCE SYSTEM

GEODECTIC DATUM : WGS84
ELLIPSOID : WGS84
SEMI MAJOR AXIS : 6378137.000
INVERSE FLATTENING : 298.257224

PROJECTION OSGB36
FALSE EASTING : 400 000
FALSE NORTHING : -100 000
LATITUDE OF ORIGIN : 49°N
CENTRAL MERIDIAN (CM) : 02°W
SCALE FACTOR AT CM : 0.9996

SCALE



A3 Original

TITLE
Plan C: Marine Licence Application Area



REVISION

Date: 11/06/2019 Drawn: TH Checked: MC/GL

Marine Licence Application Area

WGS84 Latitude DD.dddd° N	WGS84 Longitude DD.dddd° W	OSGB36 Easting (m)	OSGB36 Northing (m)
51.6669	-5.0900	186418.6	200985.3
51.6667	-5.0901	186409.9	200966.1
51.6667	-5.0899	186423.1	200965.3
51.6666	-5.0899	186427.7	200955.4
51.6665	-5.0899	186423.6	200940.5
51.6658	-5.0904	186388.7	200858.7
51.6656	-5.0910	186344.0	200842.6
51.6654	-5.0913	186323.5	200821.7
51.6648	-5.0926	186230.3	200759.3
51.6637	-5.0942	186115.9	200641.6
51.6631	-5.0939	186134.4	200576.3
51.6621	-5.0920	186259.7	200457.0
51.6618	-5.0903	186374.6	200424.3
51.6618	-5.0886	186493.2	200417.5
51.6625	-5.0887	186491.1	200494.3
51.6626	-5.0817	186970.5	200481.7
51.6605	-5.0817	186964.1	200246.1
51.6605	-5.0830	186873.8	200249.6
51.6597	-5.0821	186929.7	200164.5
51.6592	-5.0845	186764.7	200109.7
51.6600	-5.0856	186688.7	200210.4
51.6600	-5.0891	186445.9	200216.8
51.6609	-5.0892	186447.2	200320.1
51.6609	-5.0910	186321.4	200325.4
51.6613	-5.0927	186205.0	200366.8
51.6622	-5.0946	186080.8	200474.1
51.6632	-5.0959	185992.4	200585.8
51.6642	-5.0956	186016.2	200702.6
51.6655	-5.0937	186159.1	200836.5
51.6659	-5.0927	186229.6	200886.4
51.6664	-5.0910	186346.0	200930.5
51.6667	-5.0906	186378.0	200963.7
51.6667	-5.0903	186396.5	200964.5
51.6669	-5.0901	186412.0	200987.8
51.6670	-5.0901	186412.0	200998.5
51.6670	-5.0900	186419.6	200999.0

Communications Cable Route

	WGS84 Latitude DD.dddd° N	WGS84 Longitude DD.dddd° W	OSGB36 Easting (m)	OSGB36 Northing (m)
Landfall	51.6669	-5.0901	186415.0	200986.2
	51.6663	-5.0907	186371.1	200925.1
	51.6651	-5.0931	186194.0	200799.2
	51.6641	-5.0947	186078.8	200684.7
	51.6637	-5.0950	186060.0	200643.0
	51.6632	-5.0947	186076.1	200588.2
	51.6623	-5.0929	186194.5	200486.3
	51.6618	-5.0911	186316.1	200424.2
	51.6618	-5.0882	186519.6	200407.5
	51.6618	-5.0844	186779.7	200403.0
	51.6617	-5.0842	186798.1	200392.3
	51.6615	-5.0841	186801.3	200367.5
mWave connection	51.6613	-5.0844	186781.0	200350.8

