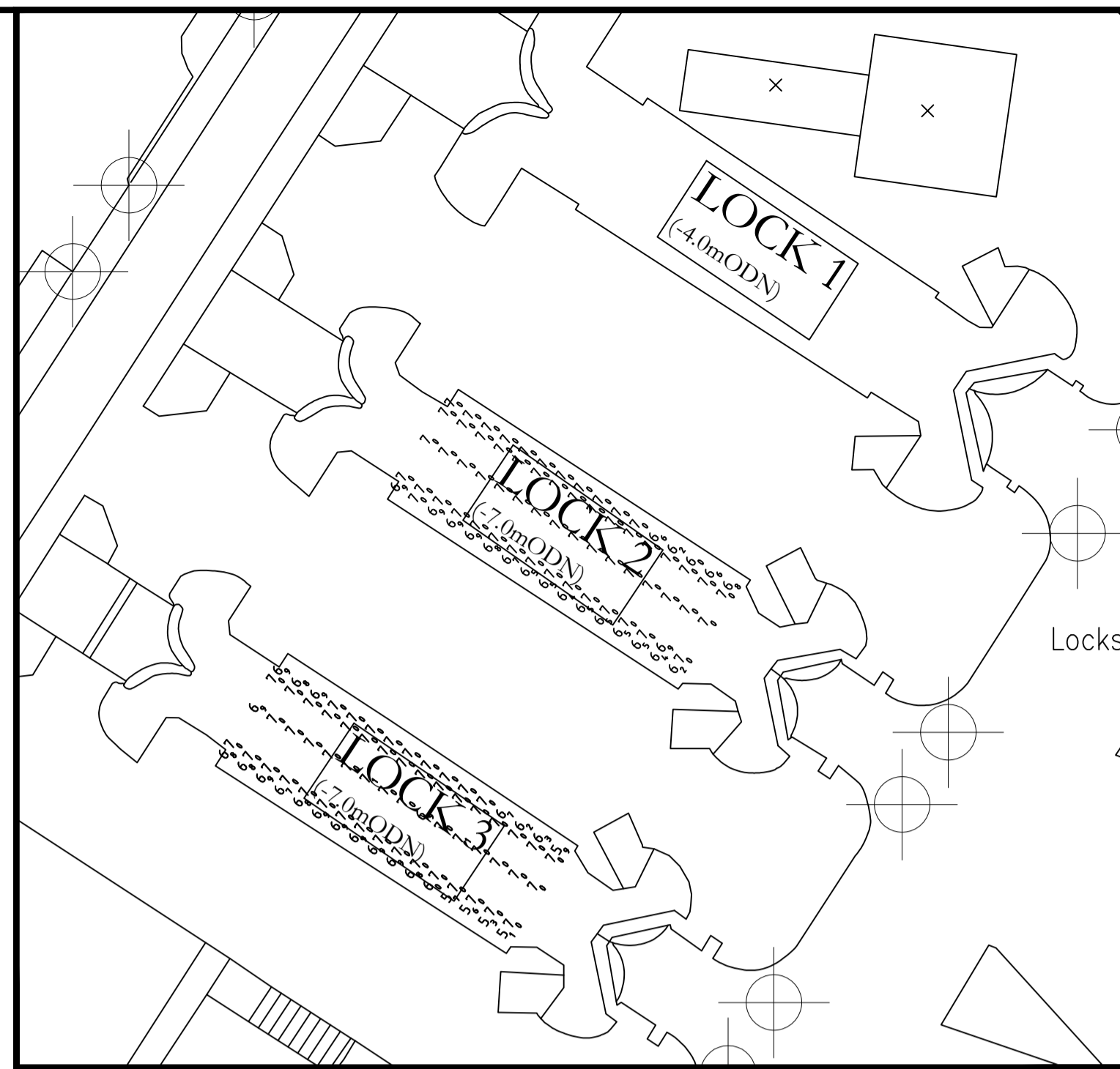

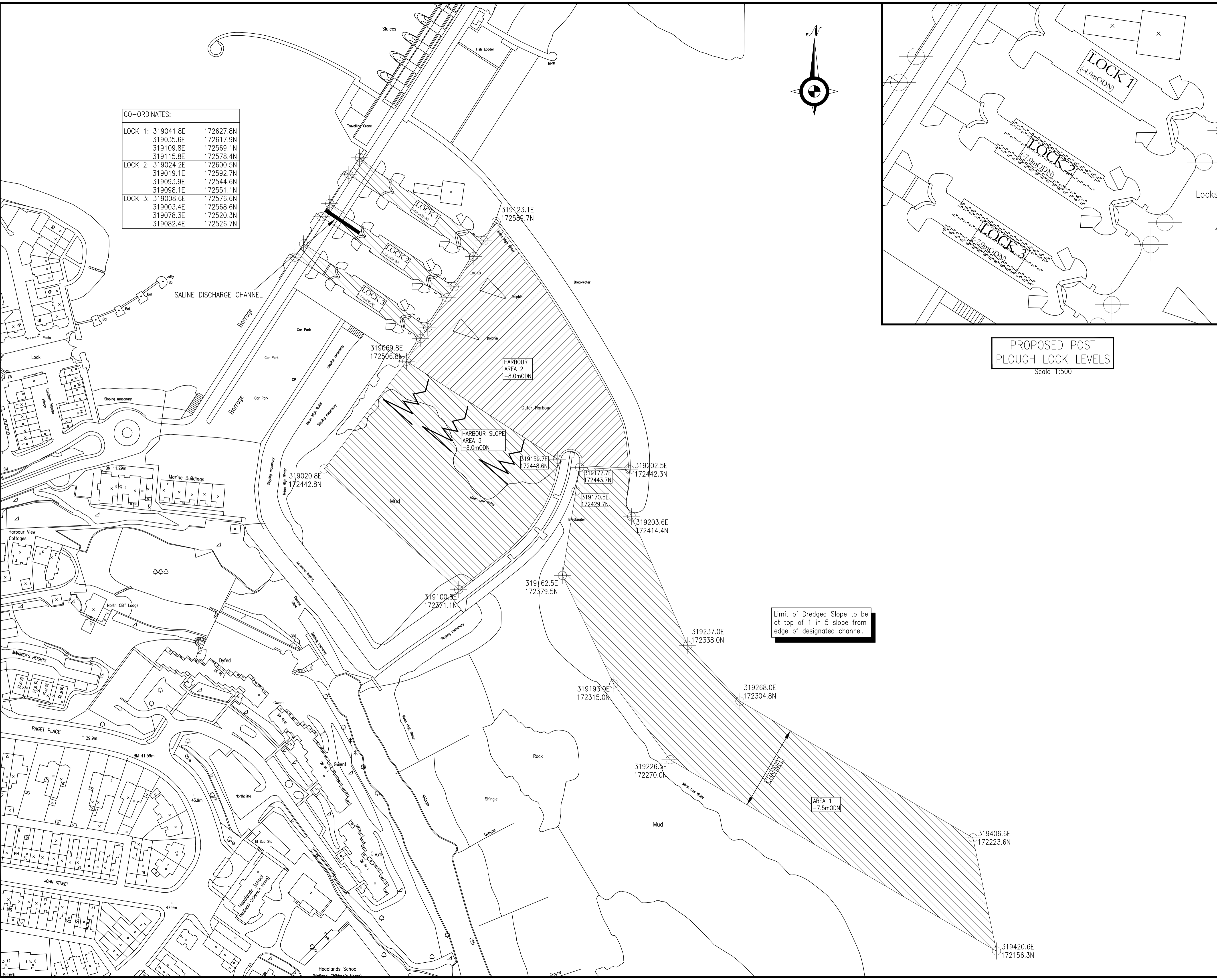


CO-ORDINATES:

| | | |
|---------|-----------|-----------|
| LOCK 1: | 319041.8E | 172627.8N |
| | 319035.6E | 172617.9N |
| | 319109.8E | 172569.1N |
| | 319115.8E | 172578.4N |
| LOCK 2: | 319024.2E | 172600.5N |
| | 319019.1E | 172592.7N |
| | 319093.9E | 172544.6N |
| | 319098.1E | 172551.1N |
| LOCK 3: | 319008.6E | 172576.6N |
| | 319003.4E | 172568.6N |
| | 319078.3E | 172520.3N |
| | 319082.4E | 172526.7N |



PROPOSED POST PLOUGH LOCK LEVELS
Scale 1:500



Limit of Dredged Slope to be at top of 1 in 5 slope from edge of designated channel.

| Rev | Description of Amendment | Date | By | Chk |
|-----|--------------------------|----------|----|-----|
| A | LOCK CO-ORDINATES ADDED. | 28/01/19 | CV | |

CARDIFF HARBOUR AUTHORITY
AWDURDOD HARBWR

DIRECTOR OF CITY OPERATIONS:
Mr N Harratty

Cardiff County Council
Harbour Authority
Queen Alexandra House
Cargo Road
Cardiff CF10 4LY

Group: CITY OPERATIONS

Department: CARDIFF HARBOUR AUTHORITY

Drawn by: CV
Checked by: CV
Date: Jan 2019

Scale at A1: 1:1000
Path: S:\Contracts\C.16.005

Project: Maintenance Dredging 2017-2022

Drawing title: Dredging Areas 2019-2022 Application

Project No.: C.16.005
Drawing No.: 006revA