

## Historical Land Use Information (1:2,500)

- General**
- Searched Site
  - Specified Buffer(s)
  - Bearing Reference Point
  - Map ID
  - Severed or Type of Location

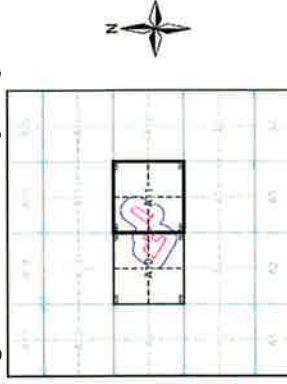
### Potentially Contaminative Industrial Uses (Extractive Industries Activity)

- | Point   | Line  | Polygon   |
|---|---|---|
| Extractive Industries Activity from 1855 - 1909 | Extractive Industries Activity from 1855 - 1909 | Extractive Industries Activity from 1855 - 1909 |
| Extractive Industries Activity from 1883 - 1915 | Extractive Industries Activity from 1883 - 1915 | Extractive Industries Activity from 1883 - 1915 |
| Extractive Industries Activity from 1906 - 1927 | Extractive Industries Activity from 1906 - 1927 | Extractive Industries Activity from 1906 - 1927 |
| Extractive Industries Activity from 1924 - 1949 | Extractive Industries Activity from 1924 - 1949 | Extractive Industries Activity from 1924 - 1949 |
| Extractive Industries Activity from 1950 - 1980 | Extractive Industries Activity from 1950 - 1980 | Extractive Industries Activity from 1950 - 1980 |

### Subterranean Features

- | Point                 | Line                  | Polygon               |
|-----------------------|-----------------------|-----------------------|
| Subterranean Features | Subterranean Features | Subterranean Features |

### Mining and Ground Stability - Segment A11

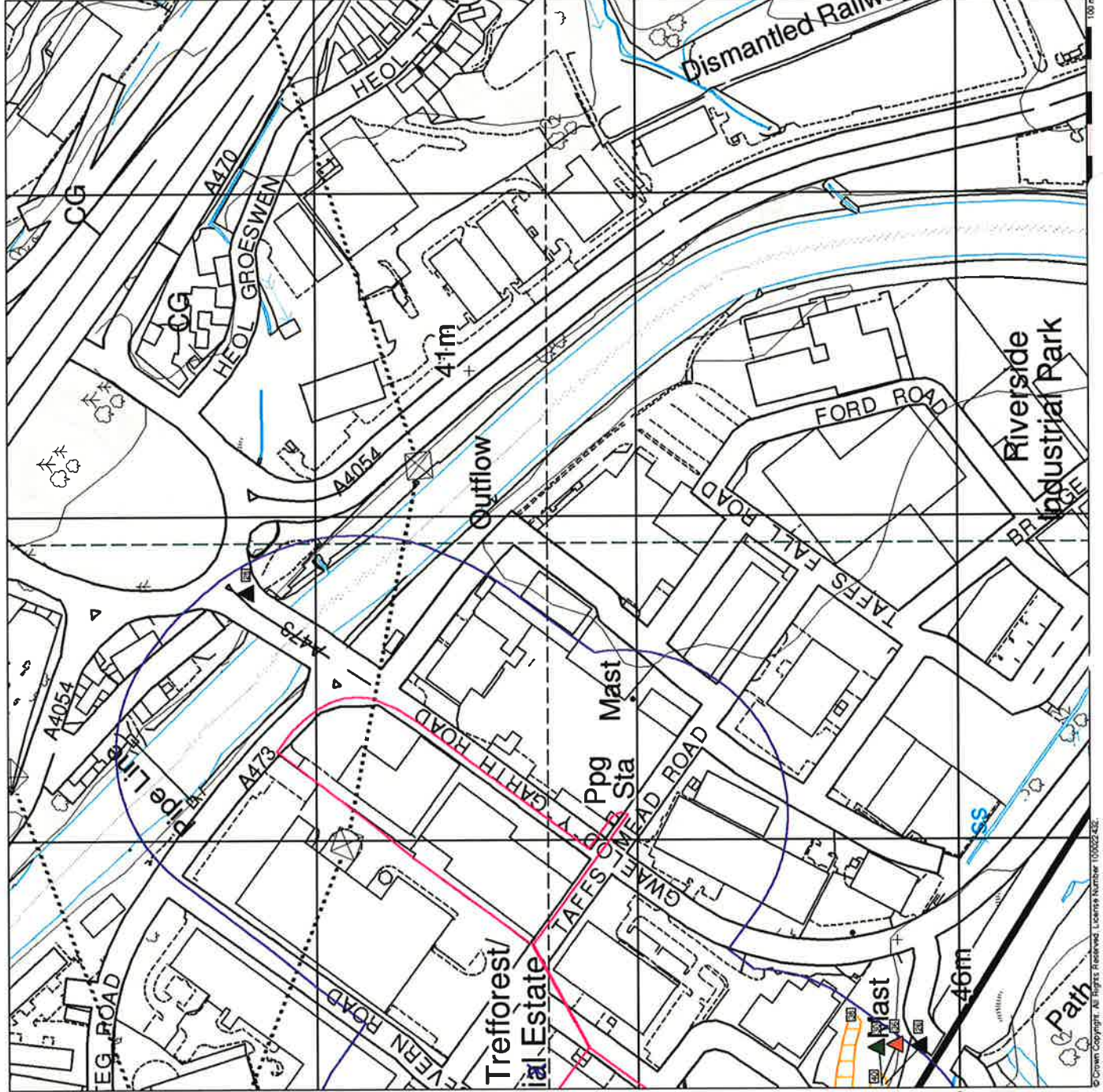


### Order Details

Order Number: 228391279\_1\_1  
 Customer Ref: 1112/LP  
 National Grid Reference: 310260, 186660  
 Slice: A  
 Site Area (Ha): 4.09  
 Plot Buffer (m): 100

### Site Details

P B Geleins, Severn Road, Treforest Industrial Estate,  
 PONTYPRIDD, CF37 5SC



© Crown Copyright. All Rights Reserved. Licence Number 100022232.

# Geology 1:50,000 Maps Legends

## Artificial Ground and Landslip

| Map Colour | Lex Code | Rock Name        | Rock Type | Min and Max Age           |
|------------|----------|------------------|-----------|---------------------------|
|            | SLJP     | Landslip Deposit | Sandstone | Not Supplied - Quaternary |

## Superficial Geology

| Map Colour | Lex Code | Rock Name                                 | Rock Type                   | Min and Max Age           |
|------------|----------|---|-----------------------------|---------------------------|
|            | ALV      | Alluvium                                  | Clay, Silt, Sand and Gravel | Not Supplied - Holocene   |
|            | GFDUD    | Glaciofluvial Deposits, Devensian         | Sand and Gravel             | Not Supplied - Devensian  |
|            | TILLD    | Till, Devensian                           | Diamicton                   | Not Supplied - Devensian  |
|            | RTDU     | River Terrace Deposits (Undifferentiated) | Sand and Gravel             | Not Supplied - Quaternary |
|            | PEAT     | Peat                                      | Peat                        | Not Supplied - Quaternary |

## Bedrock and Faults

| Map Colour | Lex Code | Rock Name           | Rock Type                         | Min and Max Age            |
|------------|----------|---------------------|-----------------------------------|----------------------------|
|            | BD       | Birthir Member      | Sandstone                         | Not Supplied - Westphalian |
|            | H        | Hughes Member       | Sandstone                         | Not Supplied - Westphalian |
|            | GDB      | Grovesend Formation | Mudstone, Siltstone and Sandstone | Not Supplied - Westphalian |
|            | H        | Hughes Member       | Mudstone, Siltstone and Sandstone | Not Supplied - Westphalian |
|            | GDB      | Grovesend Formation | Sandstone                         | Not Supplied - Westphalian |
|            | BD       | Birthir Member      | Mudstone, Siltstone and Sandstone | Not Supplied - Westphalian |
|            | RA       | Rhondda Member      | Sandstone                         | Not Supplied - Westphalian |
|            | LLFB     | Llyrifi Member      | Sandstone                         | Not Supplied - Westphalian |
|            |          | Faults              |                                   |                            |
|            |          | Rock Segments       |                                   |                            |

### Geology 1:50,000 Maps

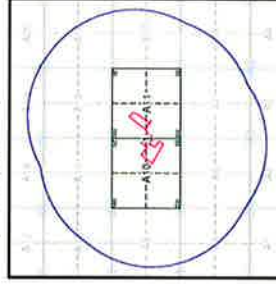
This report contains geological map extracts taken from the BGS Digital Geological map of Great Britain at 1:50,000 scale and is designed for users carrying out preliminary site assessments who require geological maps for the area around the site. This mapping may be more up to date than previously published paper maps.

The various geological layers - artificial and landslip deposits, superficial geology and solid (bedrock) geology are displayed in separate maps, but superimposed on the final 'Combined Surface Geology' map. All map legends feature on this page. Not all layers have complete nationwide coverage, so availability of data for relevant map sheets is indicated below.

### Geology 1:50,000 Maps Coverage

Map ID: 1  
Map Sheet No: 249  
Map Name: Newport  
Map Date: 1969  
Bedrock Geology: Available  
Superficial Geology: Available  
Artificial Geology: Not Supplied  
Landslip: Available  
Rock Segments: Not Supplied

### Geology 1:50,000 Maps - Slice A



### Order Details:

Order Number: 226391279\_1\_1  
Customer Reference: 11121/LP  
National Grid Reference: 310260, 186860  
Slice: A  
Site Area (Ha): 4.09  
Search Buffer (m): 1000

### Site Details:

P B Galatins, Severn Road, Trelorest Industrial Estate, PONTYPRIDD, CF37 5SQ

**Artificial Ground and Landslip**

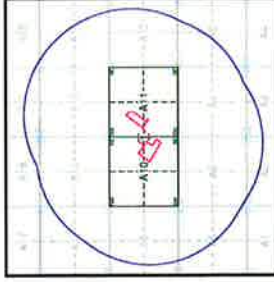
Artificial ground is a term used by BGS for those areas where the ground surface has been significantly modified by human activity. Information about previously developed ground is especially important, as it is often associated with potentially contaminated material, unpredictable engineering conditions and unstable ground.

Artificial ground includes:

- Made ground - man-made deposits such as embankments and spoil heaps on the natural ground surface
- Worked ground - areas where the ground has been cut away such as quarries and road cuttings
- In-filled ground - areas where the ground has been cut away then wholly or partially backfilled.
- Landscaped ground - areas where the surface has been reshaped.
- Disturbed ground - areas of ill-defined shallow or near surface mineral workings where it is impracticable to map made and worked ground separately.

Mass movement (landslip) deposits on BGS geological maps are primarily superficial deposits that have moved down slope under gravity to form landslides. These affect bedrock, other superficial deposits and artificial ground. The dataset also includes founded strata, where the ground has collapsed due to subsidence.

**Artificial Ground and Landslip Map - Slice A**

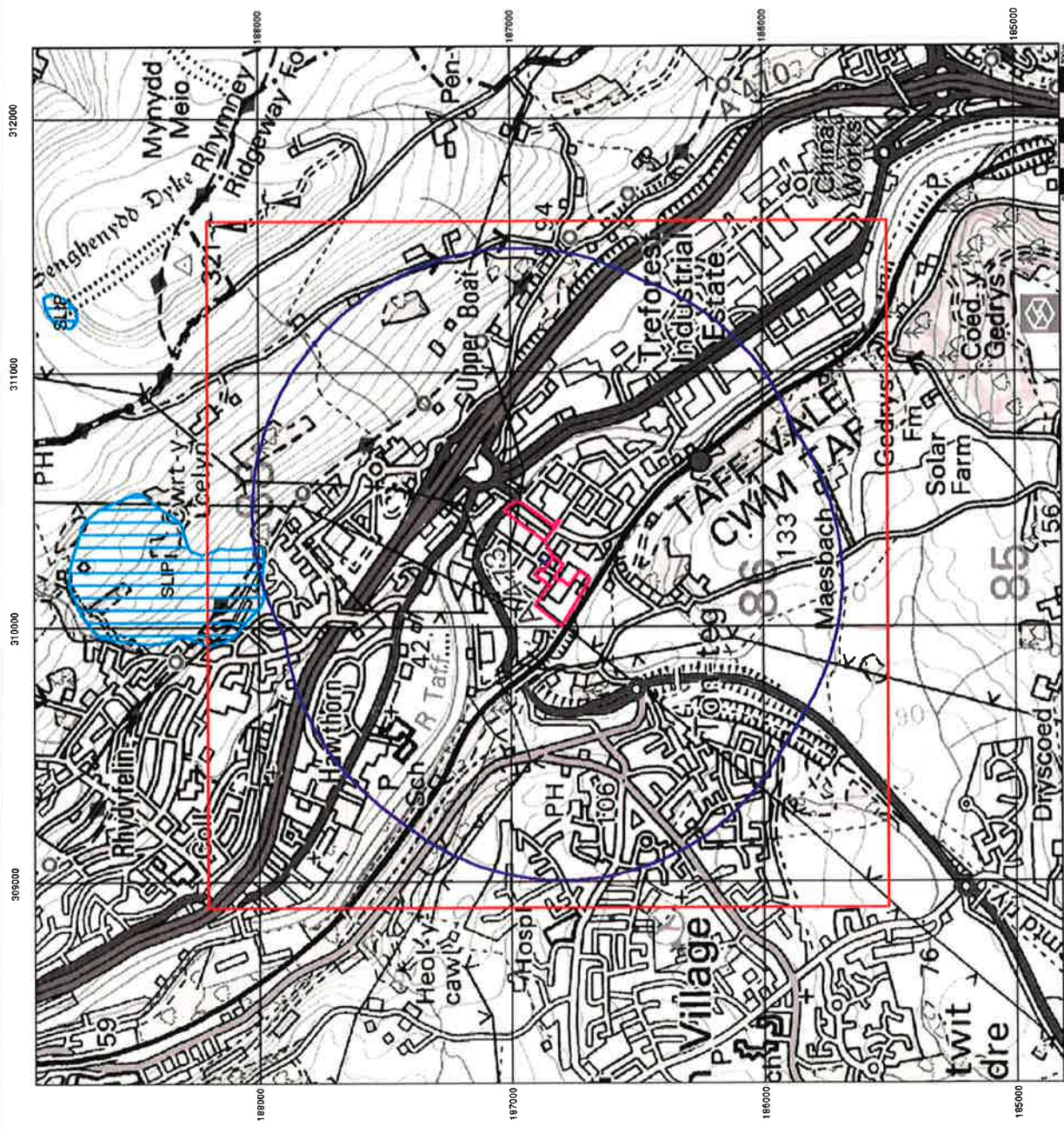


**Order Details:**

Order Number: 228391279\_L1  
 Customer Reference: 11121/LP  
 National Grid Reference: 310260, 186960  
 Slice: A  
 Site Area (Ha): 4.09  
 Search Buffer (m): 1000

**Site Details:**

P B Gellatins, Severn Road, Treforest Industrial Estate, PONTYPRIDD, CF37 5SQ



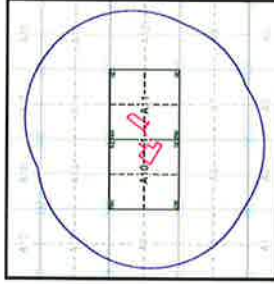
**Superficial Geology**

Superficial Deposits are the youngest geological deposits formed during the most recent period of geological time, the Quaternary, which extends back about 1.8 million years from the present.

They rest on older deposits or rocks referred to as Bedrock. This dataset contains Superficial Deposits that are of natural origin and 'in place'. Other superficial strata may be held in the Mass Movement dataset where they have been moved, or in the Artificial Ground dataset where they are of man-made origin.

Most of these Superficial deposits are unconsolidated sediments such as gravel, sand, silt, and clay, and onshore they form relatively thin, often discontinuous patches or larger spreads.

**Superficial Geology Map - Slice A**

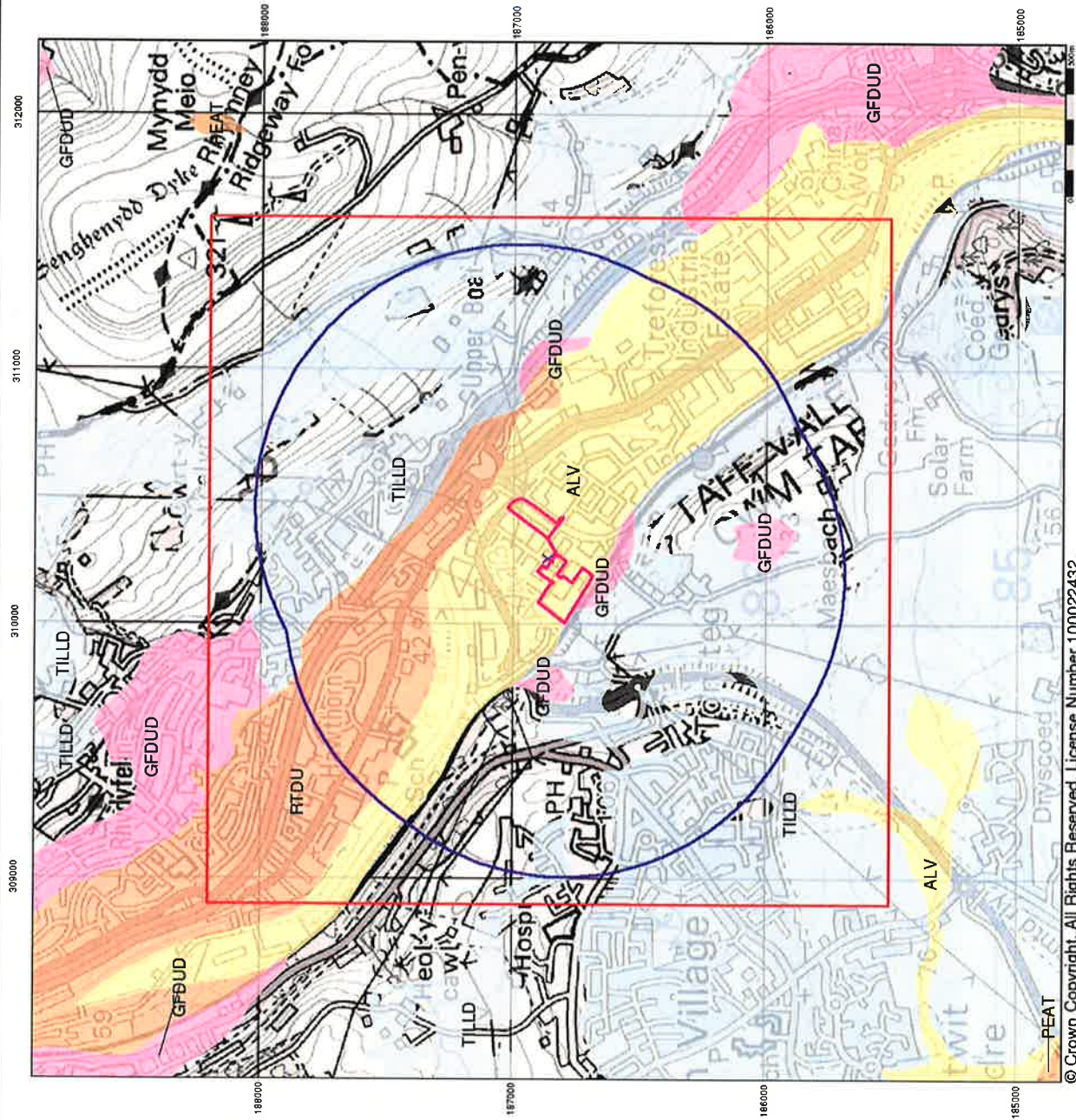


**Order Details:**

Order Number: 228391279\_1\_1  
 Customer Reference: 11121LP  
 National Grid Reference: 310260, 186860  
 Slice: A  
 Site Area (Ha): 4.09  
 Search Buffer (m): 1000

**Site Details:**

P B Galatins, Severn Road, Treforest Industrial Estate, PONTYPRIDD, CF37 5SQ



**Bedrock and Faults**

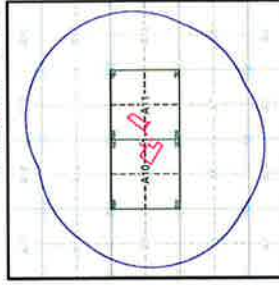
Bedrock geology is a term used for the main mass of rocks forming the Earth and are present everywhere, whether exposed at the surface in outcrops or concealed beneath superficial deposits or water.

The bedrock has formed over vast lengths of geological time ranging from ancient and highly altered rocks of the Proterozoic, some 2500 million years ago, or older, up to the relatively young Pliocene, 1.8 million years ago.

The bedrock geology includes many lithologies, often classified into three types based on origin: igneous, metamorphic and sedimentary.

The BGS Faults and Rock Segments dataset includes geological faults (e.g. normal, thrust), and thin beds mapped as lines (e.g. coal seam, gypsum bed). Some of these are linked to other particular 1:50,000 Geology datasets, for example, coal seams are part of the bedrock sequence, most faults and mineral veins primarily affect the bedrock but cut across the strata and post date its deposition.

**Bedrock and Faults Map - Slice A**

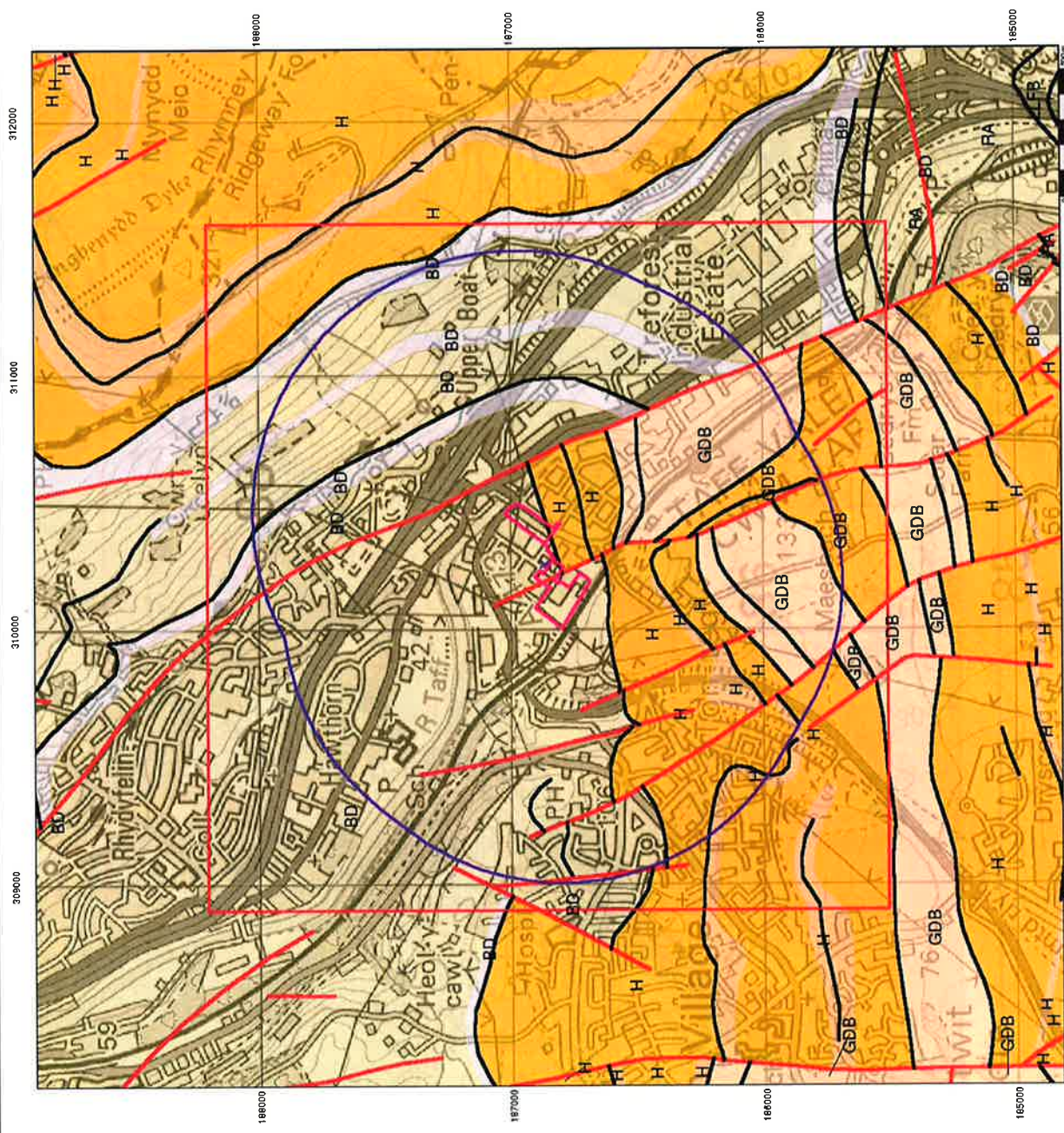


**Order Details:**

Order Number: 228391279\_1\_1  
 Customer Reference: 11121/LP  
 National Grid Reference: 310260, 186860  
 Slice: A  
 Site Area (Ha): 4.09  
 Search Buffer (m): 1000

**Site Details:**

P B Celatins, Severn Road, Treforest Industrial Estate, PONTYPRIDD, CF37 5SQ







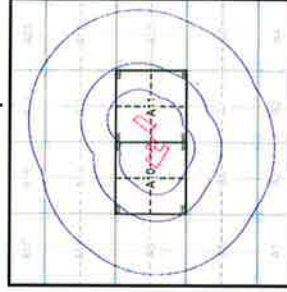




## Industrial Land Use Map

- General**
- Specified Site
  - Specified Buffer(s)
  - Bearing Reference Point
  - Slice
  - Map ID
- Industrial Land Use**
- Contemporary Trade Directory Entry
  - Full Station Entry
  - Gas Pipeline
  - Points of Interest - Commercial Services
  - Points of Interest - Education and Health
  - Points of Interest - Manufacturing and Production
  - Points of Interest - Public Infrastructure
  - Points of Interest - Recreational and Environmental
  - Underground Electrical Cables

## Industrial Land Use Map - Slice A

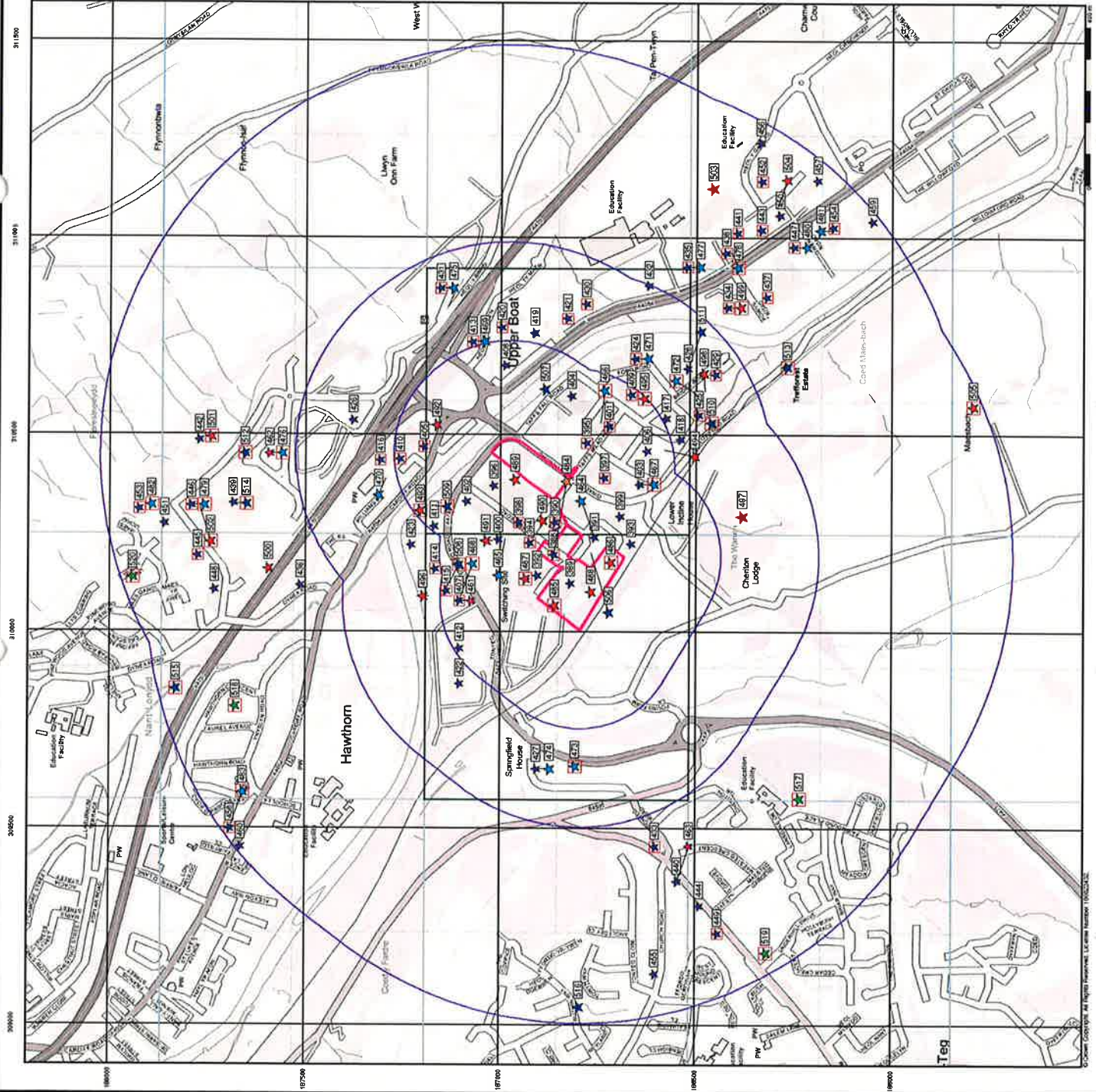


### Order Details

Order Number: 228391279\_1\_1  
 Customer Ref: 11121/LP  
 National Grid Reference: 310260, 186860  
 Slice: A  
 Site Area (Ha): 4.09  
 Search Buffer (m): 1000

### Site Details

P B Gelatins, Severn Road, Treforest Industrial Estate,  
 PONTYPRIDD, CF37 5SQ



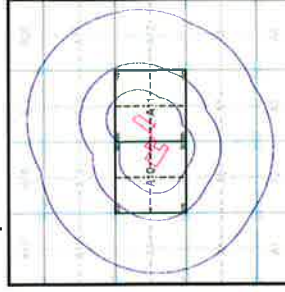
**General**

- Specified Site
- Specified Buffer(s)
- X Bearing Reference Point

**Agency and Hydrological (Flood)**

- Extreme Flooding from Rivers or Seas without Defences (Zone 2)
- Flooding from Rivers or Seas without Defences (Zone 3)
- Area Benefiting from Flood Defence
- Flood Water Storage Areas
- Flood Defence

**Flood Map - Slice A**

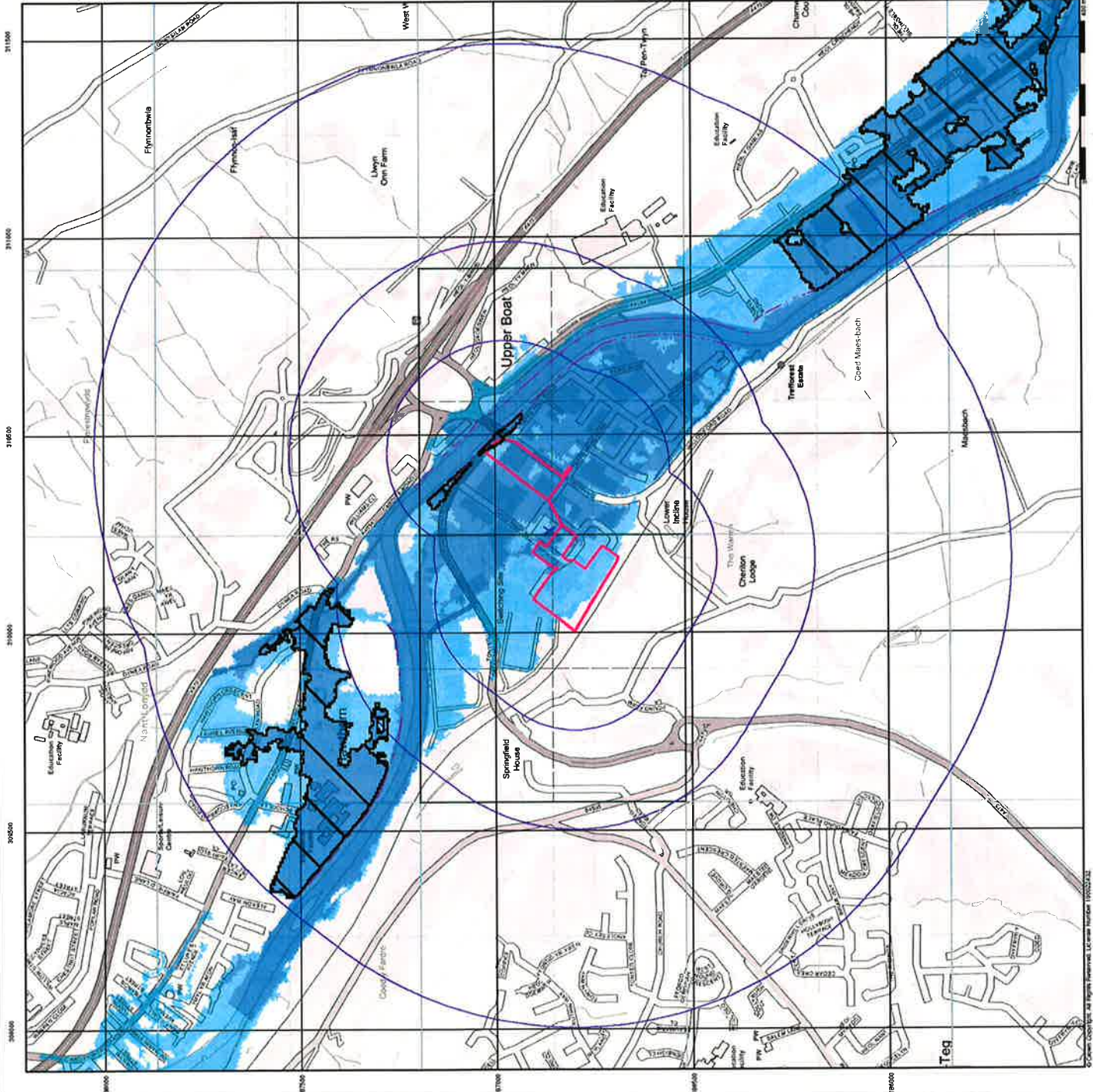


**Order Details**

Order Number: 228391279\_1\_1  
 Customer Ref: 11121LP  
 National Grid Reference: 310260, 186860  
 Slice: A  
 Site Area (Ha): 4.09  
 Search Buffer (m): 1000

**Site Details**

P B Gelatins, Seavern Road, Treforest Industrial Estate,  
 PONTYPRIDD, CF37 5SQ





**General**  
 Specified Site  
 Specified Buffer(s)  
 Bearing Reference Point

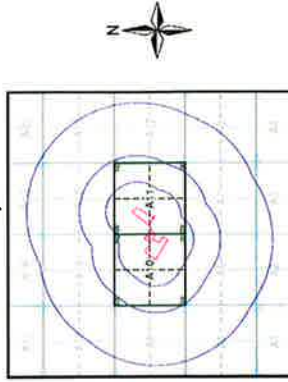
**OS Water Network Data**

- Canal
- Reservoir
- Foreshore
- Marsh
- Tidal River
- Inland River
- Drain
- Other
- Lake
- Transfer
- Lock Or Flight Of Locks
- Sea

**Contours (height in meters)**

- Standard Contour
- Master Contour
- Spot Height
- Mean Low Water
- Mean High Water

**OS Water Network Map - Slice A**

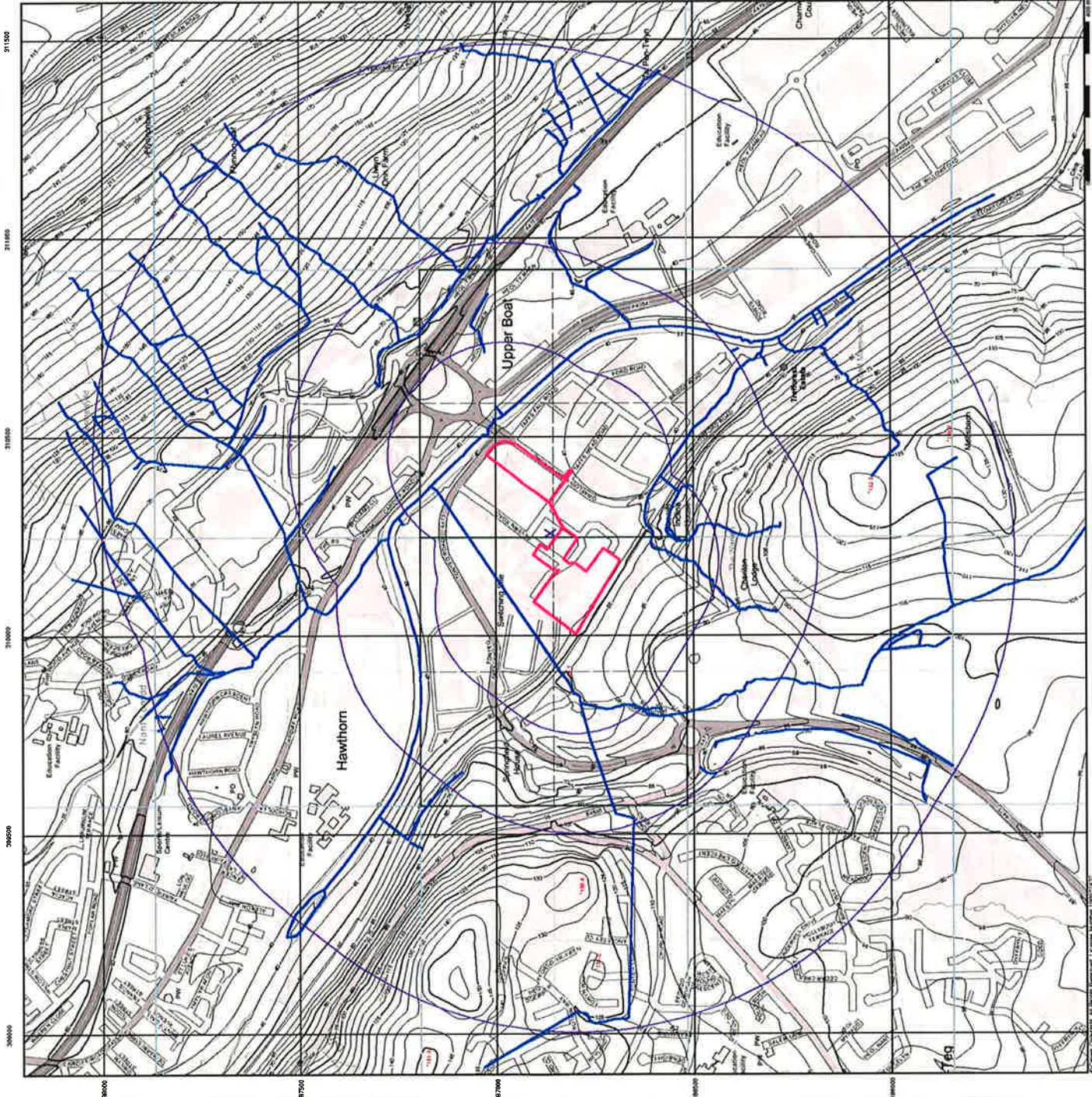


**Order Details**

Order Number: 228391279\_1\_1  
 Customer Ref: 11121/LP  
 National Grid Reference: 310260, 186860  
 Slice: A  
 Site Area (Ha): 4.09  
 Search Buffer (m): 1000

**Site Details**

P. B. Gellatins, Severn Road, Treforest Industrial Estate,  
 PONTYPRIDD, CF37 5SQ



- General**
- Specified Site
  - Specified Buffer(s)
  - Bearing Reference Point

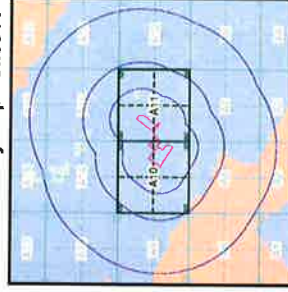
### Risk of Flooding from Surface Water

- High - 30 Year Return
- Medium - 100 Year Return
- Low - 1000 Year Return

### Suitability

- See the suitability map below
- National to county
  - County to town
  - Town to street
  - Street to parcels of land
  - Property

### EANRW Suitability Map - Slice A

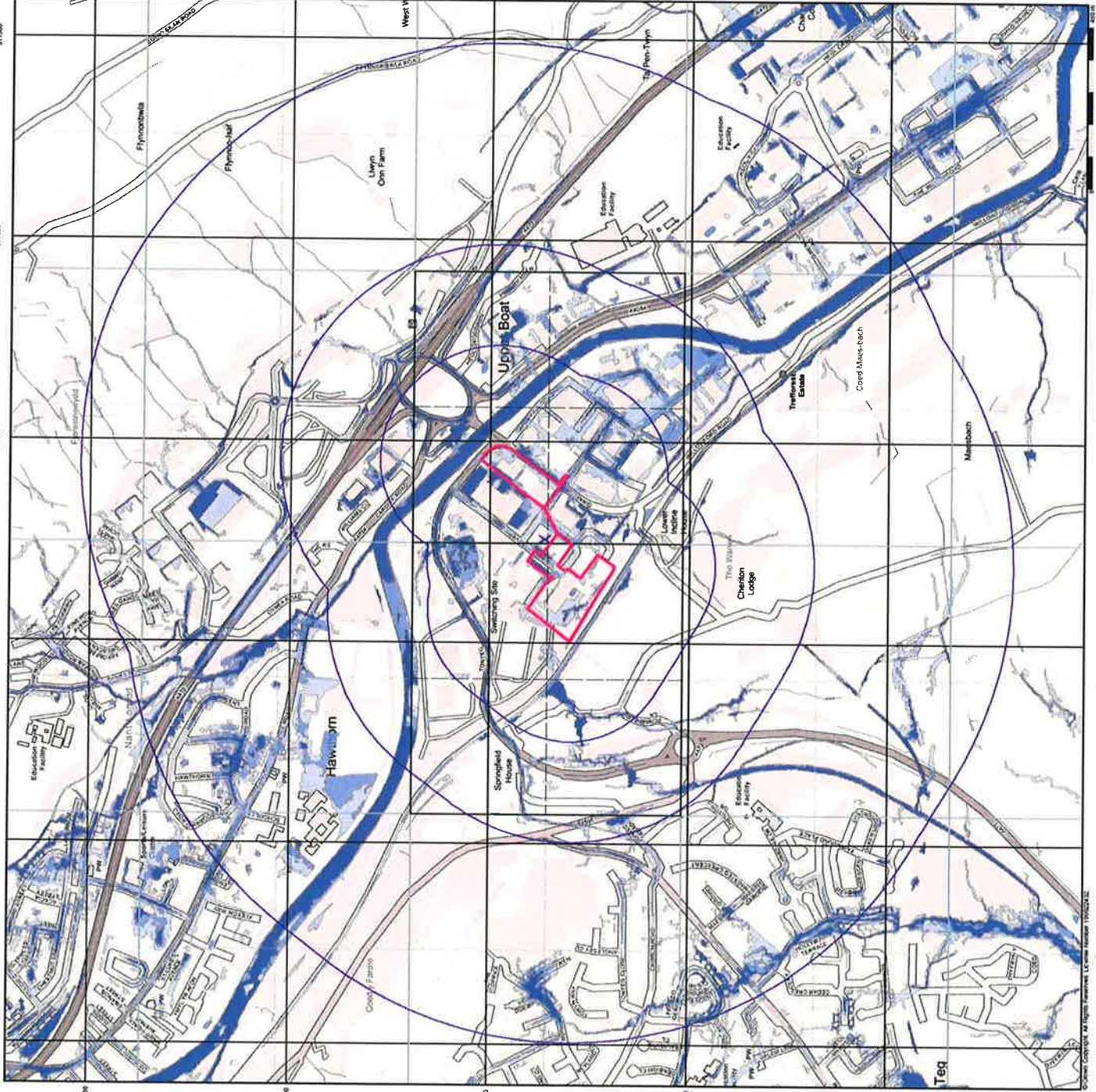


### Order Details

Order Number: 228391279\_1\_1  
 Customer Ref: 11121/LP  
 National Grid Reference: 310260, 186860  
 Site: A  
 Site Area (Ha): 4.09  
 Search Buffer (m): 1000

### Site Details

P B Gelatins, Severn Road, Treforest Industrial Estate,  
 PONTYPRIDD, CF37 5SQ





**General**

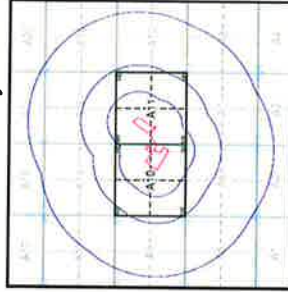
Specified Site    Specimen Number(s)    Bearing Reference Point

**Estimated Soil Chemistry Cadmium**

Cadmium Concentrations mg/kg



**Estimated Soil Chemistry Cadmium - Slice A**

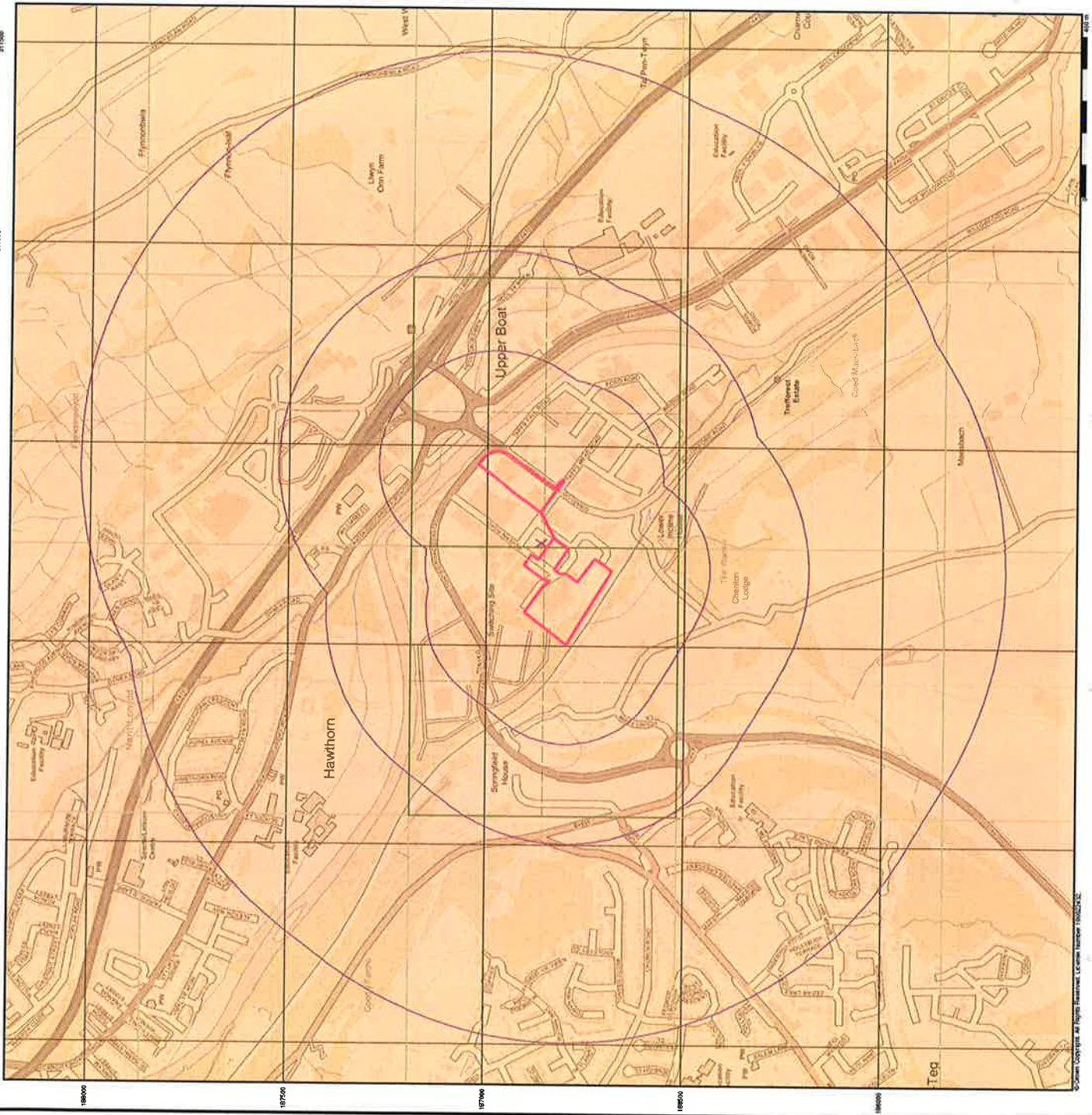


**Order Details**

Order Details: 228391279\_1\_1  
 Customer Ref: 11121/LP  
 National Grid Reference: 310260, 186860  
 Slice: A  
 Site Area (Ha): 4.09  
 Search Buffer (m): 1000

**Site Details**

P B Geilains, Severn Road, Treforest Industrial Estate,  
 PONTYPRIDD, CF37 5SQ



## General

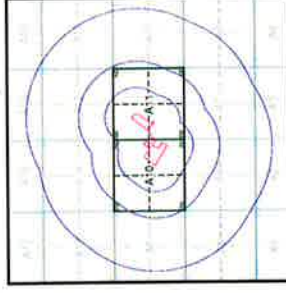
Selected Site   
  Specified Buffer(s)   
  Bearing Reference Point

## Estimated Soil Chemistry Chromium

Chromium Concentrations mg/kg



## Estimated Soil Chemistry Chromium - Slice A



## Order Details

Order Details: 228391279\_1\_1  
 Customer Ref: 11121/LP  
 National Grid Reference: 310260, 186860  
 Slice: A  
 Site Area (Ha): 4.09  
 Search Buffer (m): 1000

## Site Details

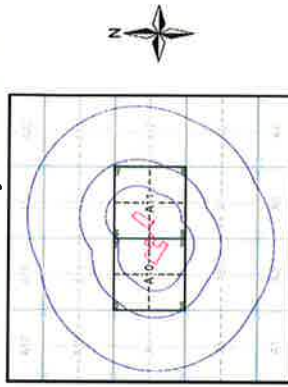
P B Gelatins, Severn Road, Treforest Industrial Estate,  
 PONTYPRIDD, CF37 5SQ

**General**  
 ○ Specified Site      ○ Specified Buffer(s)  
 X Bearing Reference Point

### Estimated Soil Chemistry Lead



### Estimated Soil Chemistry Lead - Slice A

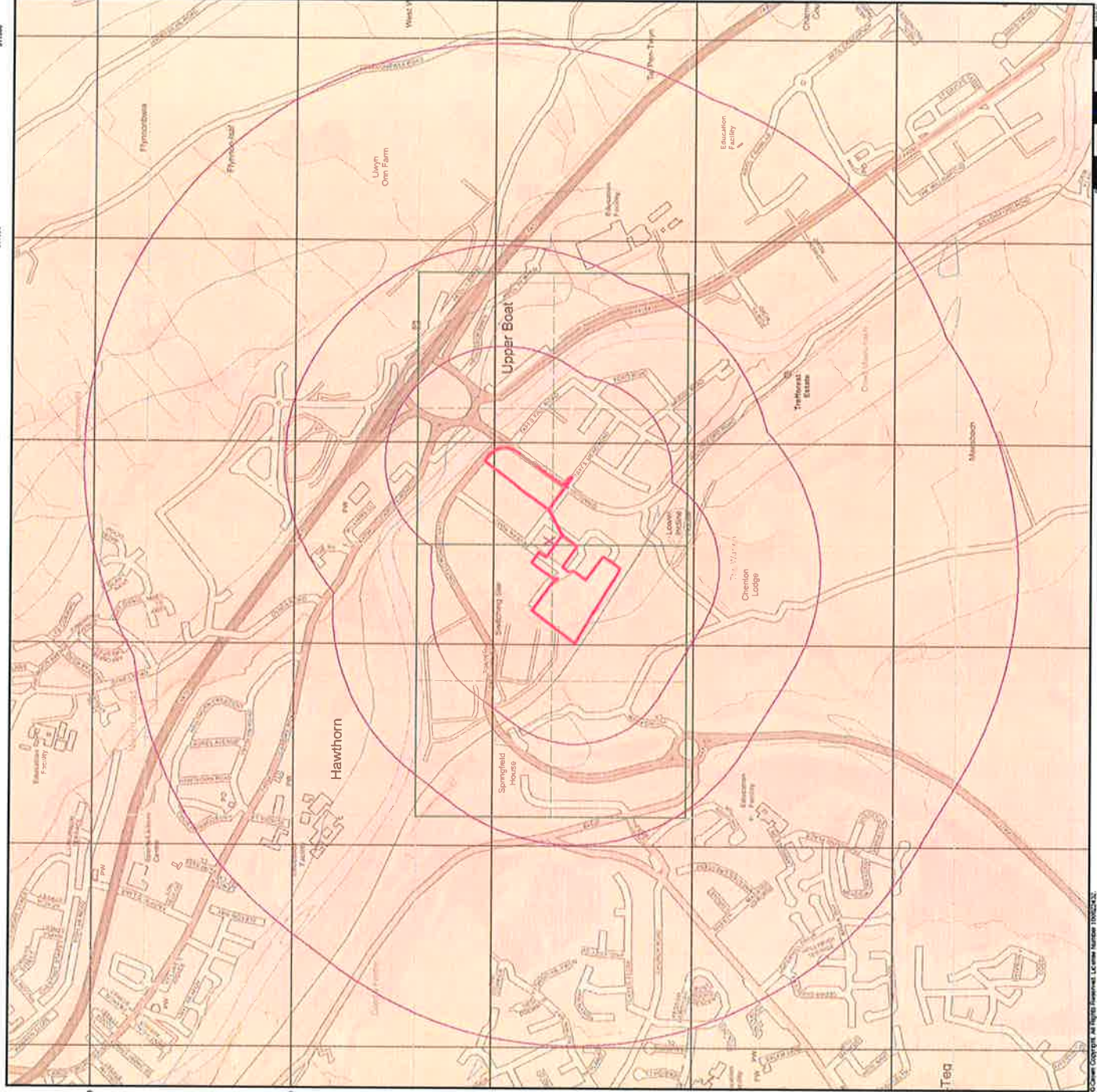


### Order Details

Order Details: 228391279\_1\_1  
 Customer Ref: 11121/LP  
 National Grid Reference: 310260, 186860  
 Site: A  
 Site Area (Ha): 4.09  
 Search Buffer (m): 1000

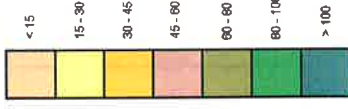
### Site Details

P B Gelatins, Severn Road, Treforest Industrial Estate,  
 PONTYPRIDD, CF37 5SQ

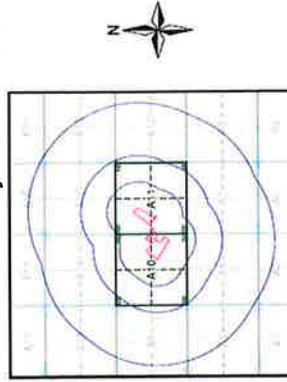


**Estimated Soil Chemistry Nickel**

Nickel Concentrations mg/kg



**Estimated Soil Chemistry Nickel - Slice A**

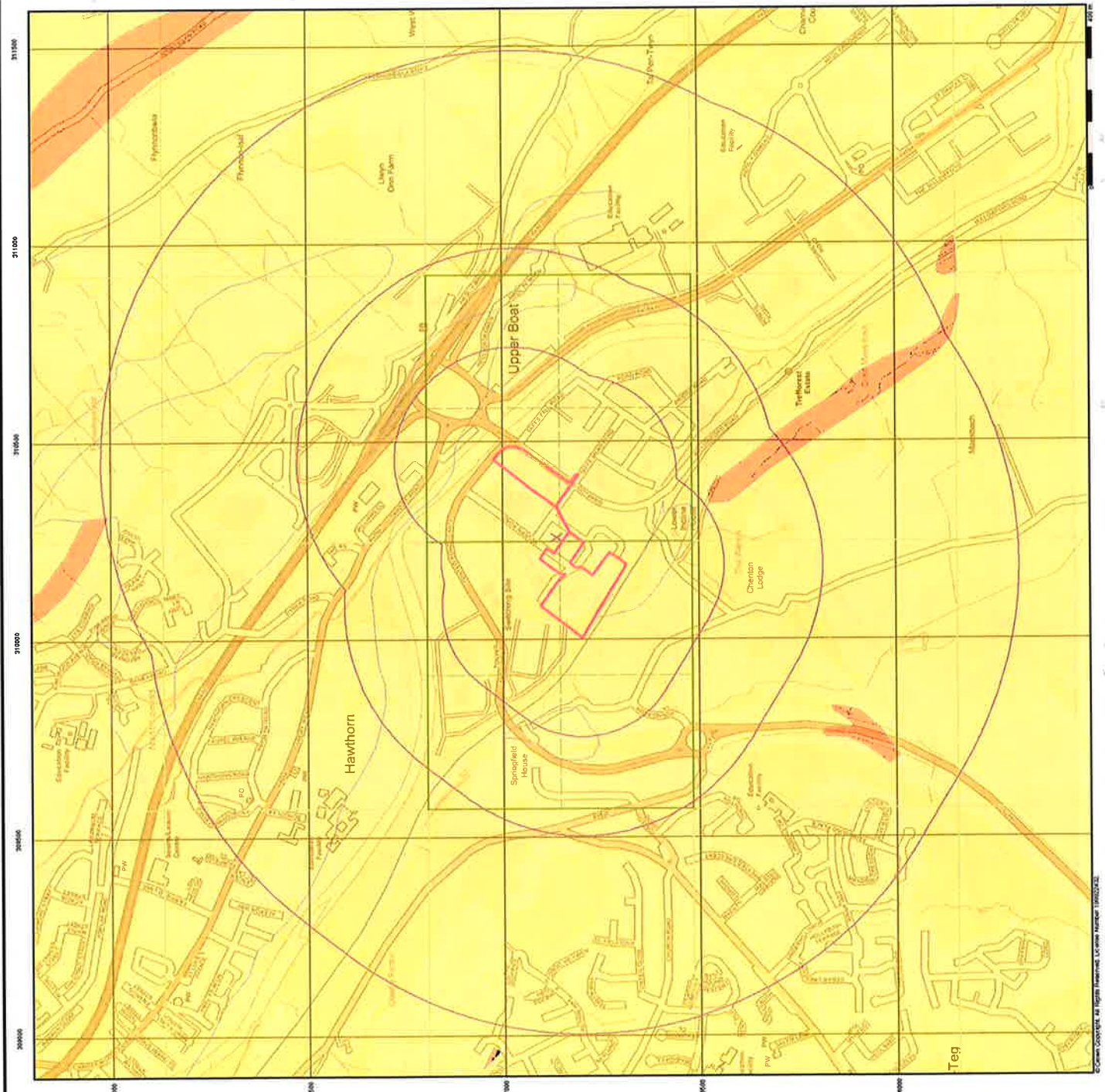


**Order Details**

Order Details: 228391279\_1\_1  
 Customer Ref: 111217LP  
 National Grid Reference: 310260, 186860  
 Slice: A  
 Site Area (Ha): 4.09  
 Search Buffer (m): 1000

**Site Details**

P B Gelebins, Severn Road, Treforest Industrial Estate,  
 PONTYPRIDD, CF37 5SQ



# Historical Mapping Legends

## Ordnance Survey County Series 1:10,560

|  |  |  |  |
|--|--|--|--|
|  |  |  |  |
|  |  |  |  |
|  |  |  |  |
|  |  |  |  |
|  |  |  |  |
|  |  |  |  |
|  |  |  |  |
|  |  |  |  |
|  |  |  |  |
|  |  |  |  |
|  |  |  |  |

## Ordnance Survey Plan 1:10,000

|  |  |  |  |
|--|--|--|--|
|  |  |  |  |
|  |  |  |  |
|  |  |  |  |
|  |  |  |  |
|  |  |  |  |
|  |  |  |  |
|  |  |  |  |
|  |  |  |  |
|  |  |  |  |
|  |  |  |  |
|  |  |  |  |
|  |  |  |  |

## 1:10,000 Raster Mapping


|  |  |  |  |  |  |  |  |  |  |  |  |  |  |  |  |  |  |  |  |  |  |  |  |
|--|--|--|--|--|--|--|--|--|--|--|--|--|--|--|--|--|--|--|--|--|--|--|--|
|  |  |  |  |  |  |  |  |  |  |  |  |  |  |  |  |  |  |  |  |  |  |  |  |
|  |  |  |  |  |  |  |  |  |  |  |  |  |  |  |  |  |  |  |  |  |  |  |  |

## Historical Mapping & Photography included:

| Mapping Type                  | Scale    | Date        | Pt |
|-------------------------------|----------|-------------|----|
| Gloucestershire               | 1:10,560 | 1885        | 2  |
| Gloucestershire               | 1:10,560 | 1901        | 3  |
| Gloucestershire               | 1:10,560 | 1921        | 4  |
| Gloucestershire               | 1:10,560 | 1947        | 5  |
| Historical Aerial Photography | 1:10,560 | 1947 - 1949 | 6  |
| Gloucestershire               | 1:10,560 | 1953        | 7  |
| Ordnance Survey Plan          | 1:10,000 | 1965        | 8  |
| Ordnance Survey Plan          | 1:10,000 | 1970 - 1976 | 9  |
| Ordnance Survey Plan          | 1:10,000 | 1981 - 1984 | 10 |
| Ordnance Survey Plan          | 1:10,000 | 1993        | 11 |
| 10K Raster Mapping            | 1:10,000 | 1999        | 12 |
| VectorMap Local               | 1:10,000 | 2006        | 13 |
| VectorMap Local               | 1:10,000 | 2019        | 14 |

# Intégral Géotechnique

## Historical Map - Slice A



### Order Details

Order Number: 228391279\_1\_1  
 Customer Ref: 11121/LP  
 National Grid Reference: 310260, 186860  
 Slice: A  
 Site Area (Ha): 4.09  
 Search Buffer (m): 1000

### Site Details

P B Geilatus, Severn Road, Treforest Industrial Estate,  
 PONTYPRIDD, CF37 5SQ




Tel: 0844 844 9852  
 Fax: 0844 844 9851  
 Web: www.landmark.co.uk

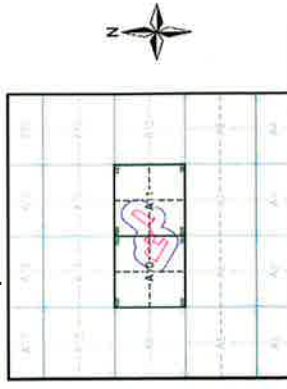
**Source map scale - 1:10,560**

The historical maps shown were reproduced from maps predominantly held at the scale adopted for England, Wales and Scotland in the 1840's. In 1854 the 1:2,500 scale was adopted for mapping urban areas; these maps were used to update the 1:10,560 maps. The published date given therefore is often some years later than the surveyed date. Before 1939, all OS maps were based on the Cassini Projection, with independent surveys of a single county or group of counties, giving rise to significant inaccuracies in adjoining areas. In 1939, a Transverse Mercator projection was adopted for the 1:10,560 mapping of a number of sources. The maps appear unfinished, with all military camps and other strategic sites removed. These maps were initially overlaid with the National Grid. In 1970, the first 1:10,000 maps were produced using the Transverse Mercator Projection. The revision process continued until recently, with new editions appearing every 10 years or so for urban areas.

**Map Name(s) and Date(s)**



**Historical Map - Slice A**

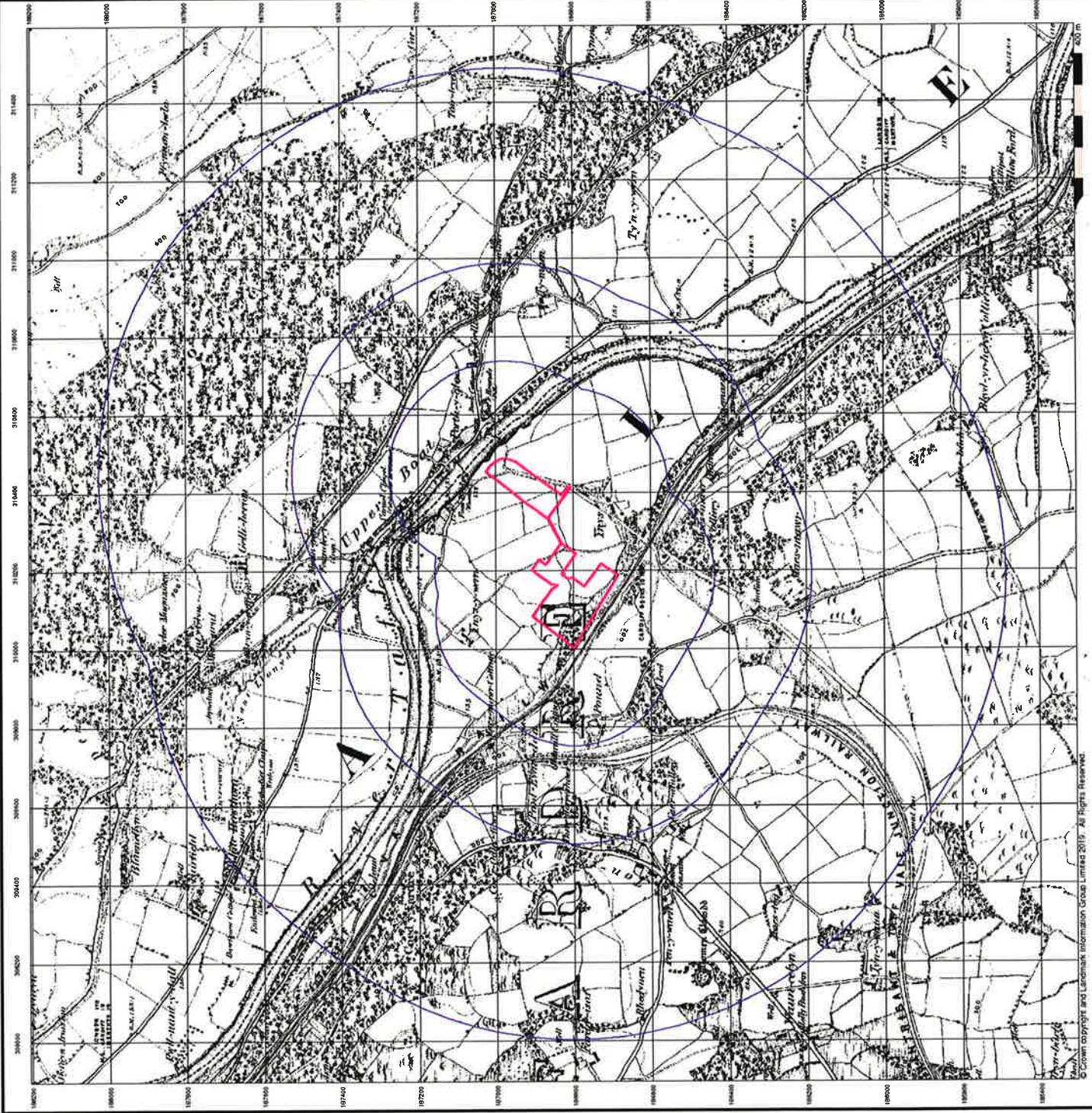


**Order Details**

Order Number: 228391279\_1\_1  
 Customer Ref: 11121LP  
 National Grid Reference: 310260, 186860  
 Slice: A  
 Site Area (Ha): 4.09  
 Search Buffer (m): 1000

**Site Details**

P B Gelatins, Severn Road, Treforest Industrial Estate,  
 PONTYPRIDD, CF37 5SQ

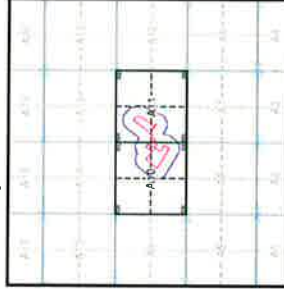


The historical maps shown were reproduced from maps predominantly held at the scale adopted for England, Wales and Scotland in the 1840's. In 1854 the 1:2,500 scale was adopted for mapping urban areas; these maps were used to update the 1:10,560 maps. The published date given therefore is often some years later than the surveyed date. Before 1938, all OS maps were based on the Cassini Projection, with independent surveys in outlying county or group of counties, giving rise to significant inaccuracies in outlying areas. In the late 1940's, a Provisional Edition was produced, which updated the 1:10,560 mapping from a number of sources. The maps appear unaltered - with all military camps and other strategic sites removed. These unaltered maps were overlaid with the National Grid. In 1970, the first 1:10,000 maps were produced using the Transverse Mercator Projection. The revision process continued until recently, with new editions appearing every 10 years or so for urban areas.

**Map Name(s) and Date(s)**



**Historical Map - Slice A**

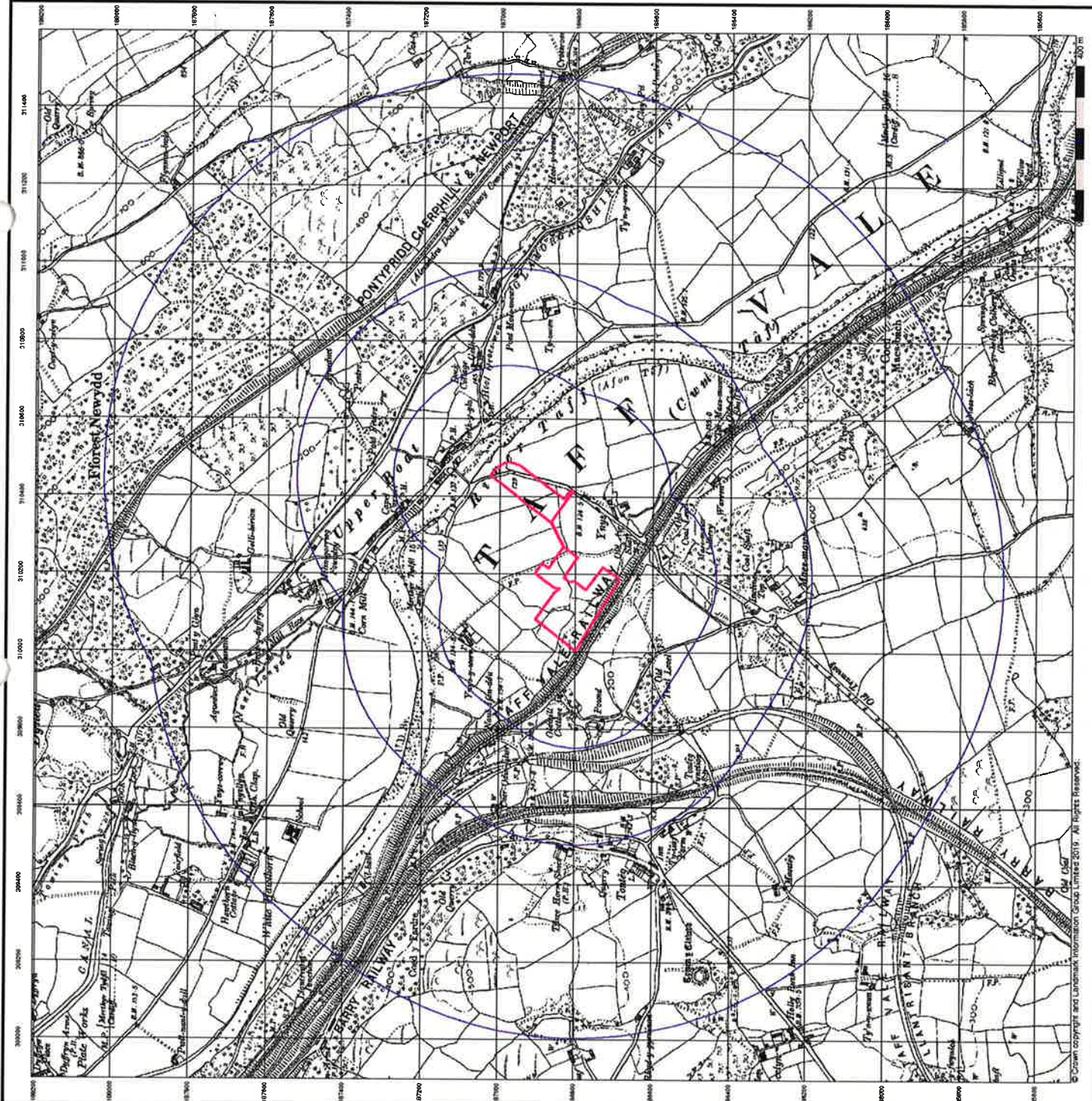


**Order Details**

Order Number: 228391279\_1\_1  
 Customer Ref: 11121/LP  
 National Grid Reference: 310260, 186960  
 Slice: A  
 Site Area (Ha): 4.09  
 Search Buffer (m): 1000

**Site Details**

P B Gelatins, Severn Road, Treforest Industrial Estate,  
 PONTYPRIDD, CF37 5SQ



© Crown copyright and Landmark Information Group Limited 2019. All Rights Reserved.



**Glamorganshire  
Published 1947**

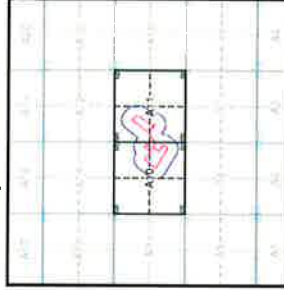
**Source map scale - 1:10,560**

The historical maps shown were reproduced from maps, predominantly held at the scale adopted for England, Wales and Scotland in the 1840's. In 1854 the 1:2,500 scale was adopted for mapping urban areas, these maps were used to update the 1:10,560 maps. The published date given therefore is often some years later than the surveyed date. Before 1938, all OS maps were based on the Cassini Projection, with independent surveys of a single county or group of counties, giving rise to significant inaccuracies in outlying areas. In the late 1940's, a Provisional Edition was produced, which updated the 1:10,560 mapping from a number of sources. The maps appear misleading - with all military camps and other strategic sites removed. These maps were compared with the National Grid. In 1970, the first 1:10,000 maps were produced using the Transverse Mercator Projection. The revision process continued until recently, with new editions appearing every 10 years or so for urban areas.

**Map Name(s) and Date(s)**



**Historical Map - Slice A**

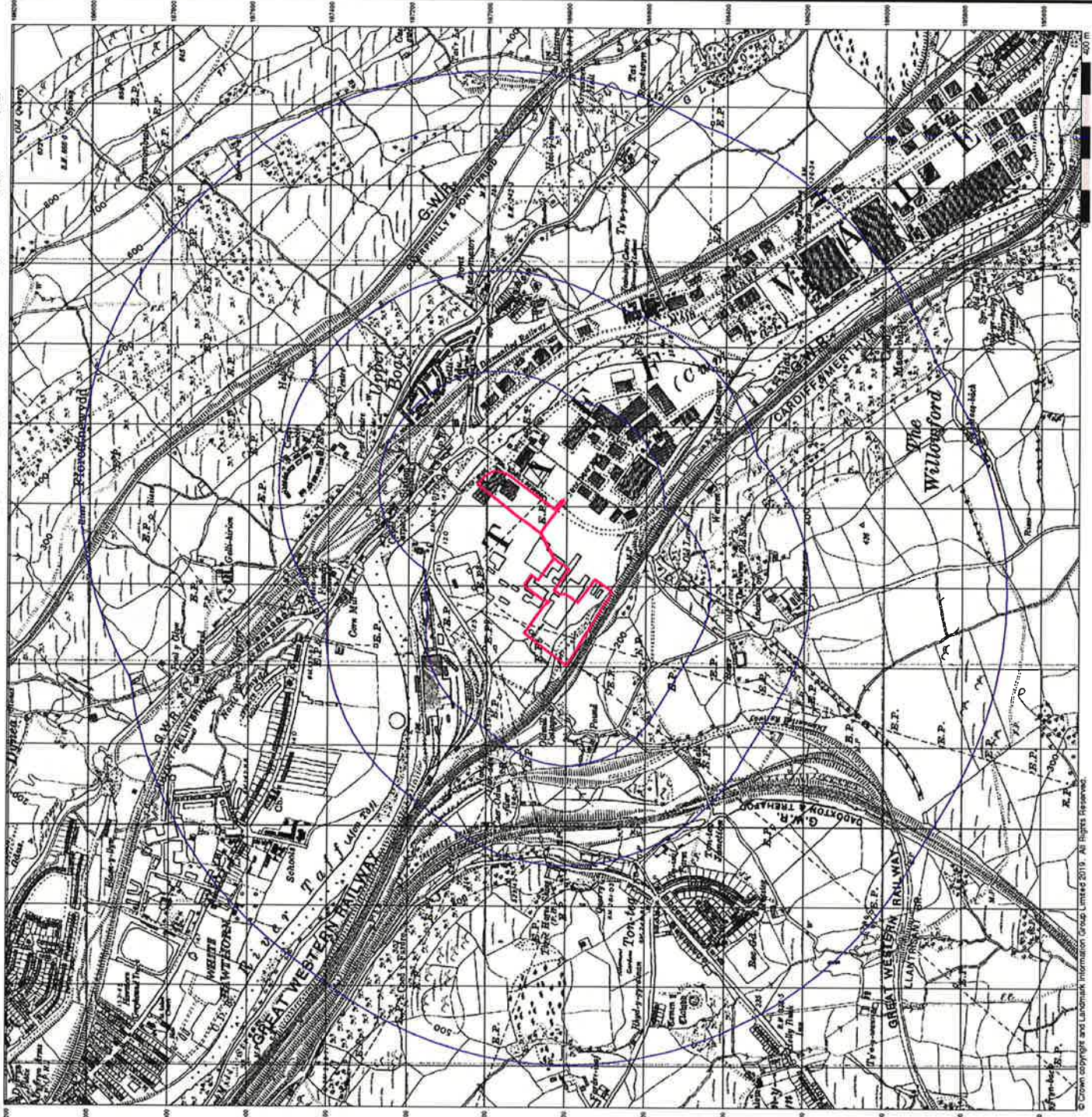


**Order Details**

Order Number: 228391279\_1\_1  
 Customer Ref: 11121/LP  
 National Grid Reference: 310260, 186860  
 Slice: A  
 Site Area (Ha): 4.09  
 Search Buffer (m): 1000

**Site Details**

P B Gelabris, Severn Road, Treforest Industrial Estate,  
 PONTYPRIDD, CF37 5SQ




© Crown copyright and Landmark Information Group Limited 2019. All Rights Reserved.

**Historical Aerial Photography  
Published 1947 - 1949**  
**Source map scale - 1:10,560**

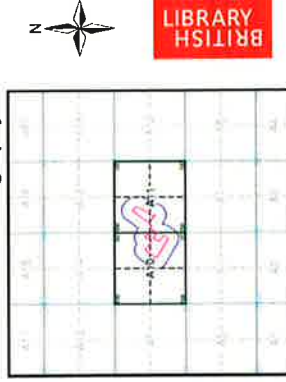
The Historical Aerial Photos were produced by the Ordnance Survey at a scale of 1:1,250 and 1:10,560 from Air Force photography. They were produced between 1944 and 1951 as an interim measure, pending preparation of conventional mapping, due to post war resource shortages. New security measures in the 1950's meant that every photograph was re-checked for potentially harmful information and the original prints were discarded. The original editions were withdrawn and only later editions issued after a period of fifty years although due to the accuracy of the editing, without viewing both revisions it is not easy to spot the edits. Where available Landmark have included both revisions.

© Landmark Information Group and/or Data Suppliers 2010

**Map Name(s) and Date(s)**



**Historical Aerial Photography - Slice A**




**Order Details**

Order Number: 228391279\_1\_1  
Customer Ref: 11121LP  
National Grid Reference: 310260, 186860  
Slice: A  
Site Area (Ha): 4.09  
Search Buffer (m): 1000

**Site Details**

P B Gelatins, Severn Road, Treforest Industrial Estate,  
PONTYPRIDD, CF37 5SQ

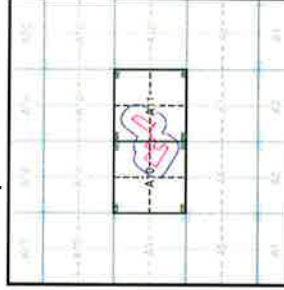


The historical maps shown were reproduced from maps predominantly held at the scale adopted for England, Wales and Scotland in the 1840's. In 1854 the 1:2,500 scale was adopted for mapping urban areas, these maps were used to update the 1:10,560 maps. The published date given therefore is often some years later than the surveyed date. Before 1938, all OS maps were based on the Cassini Projection, with independent surveys of a single county or group of counties, giving rise to significant inaccuracies in outlying areas. In the late 1940's, a Provisional Edition was produced, which updated the 1:10,560 mapping from a number of sources. The maps appear unaltered - with all military camps and other strategic sites removed. These editions were initially overlaid with the National Grid. In 1970, the first 1:10,000 maps were produced using the Transverse Mercator Projection. The revision process continued until recently, with new editions appearing every 10 years or so for urban areas.

**Map Name(s) and Date(s)**



**Historical Map - Slice A**

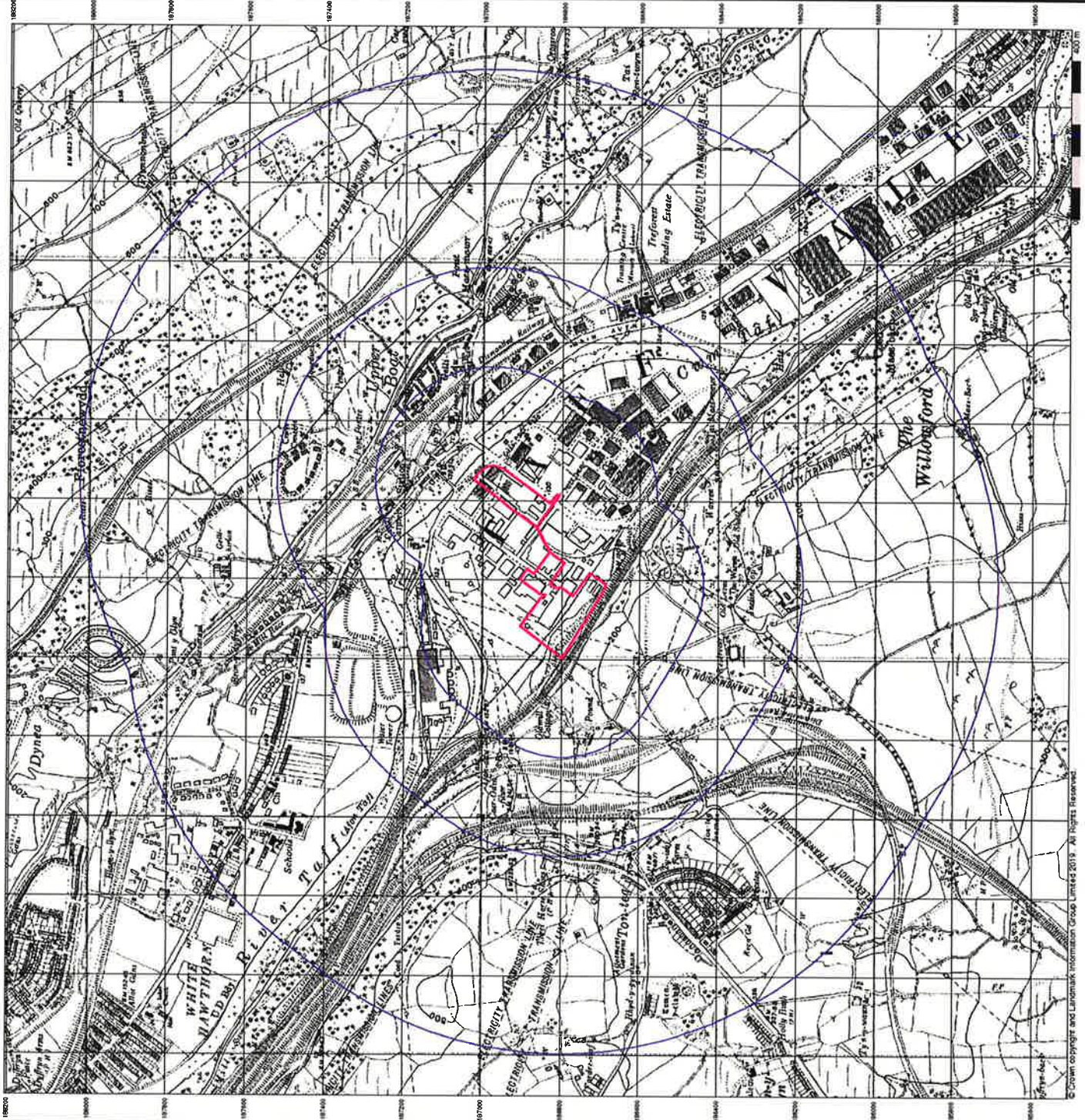


**Order Details**

Order Number: 228391279\_1\_1  
Customer Ref: 11121/LP  
National Grid Reference: 310260, 186860  
Slice: A  
Site Area (Ha): 4.09  
Search Buffer (m): 1000

**Site Details**

P B Gelatins, Severn Road, Treforest Industrial Estate,  
PONTYPRIDD, CF37 5SQ

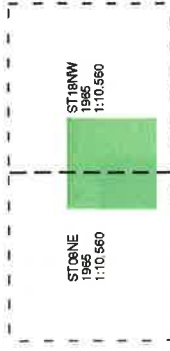


**Ordnance Survey Plan  
Published 1965**

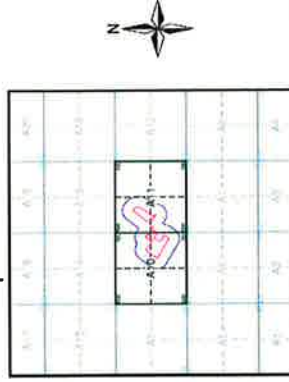
**Source map scale - 1:10,000**

The historical maps shown were reproduced from maps predominantly held at the scale adopted for England, Wales and Scotland in the 1840's. In 1854 the 1:2,500 scale was adopted for mapping urban areas; these maps were used to update the 1:10,560 maps. The published date given therefore is often some years later than the surveyed date. Before 1938, all OS maps were based on the Cassini Projection, with independent surveys of a single county or group of counties, giving rise to significant inaccuracies in adjoining areas. After 1938, a national grid was introduced, and maps were updated at a scale of 1:10,560 for a number of sources. The maps appear unimpaired - with all military camps and other strategic sites removed. These maps were initially overlaid with the National Grid. In 1970, the first 1:10,000 maps were produced using the Transverse Mercator Projection. The revision process continued until recently, with new editions appearing every 10 years or so for urban areas.

**Map Name(s) and Date(s)**



**Historical Map - Slice A**

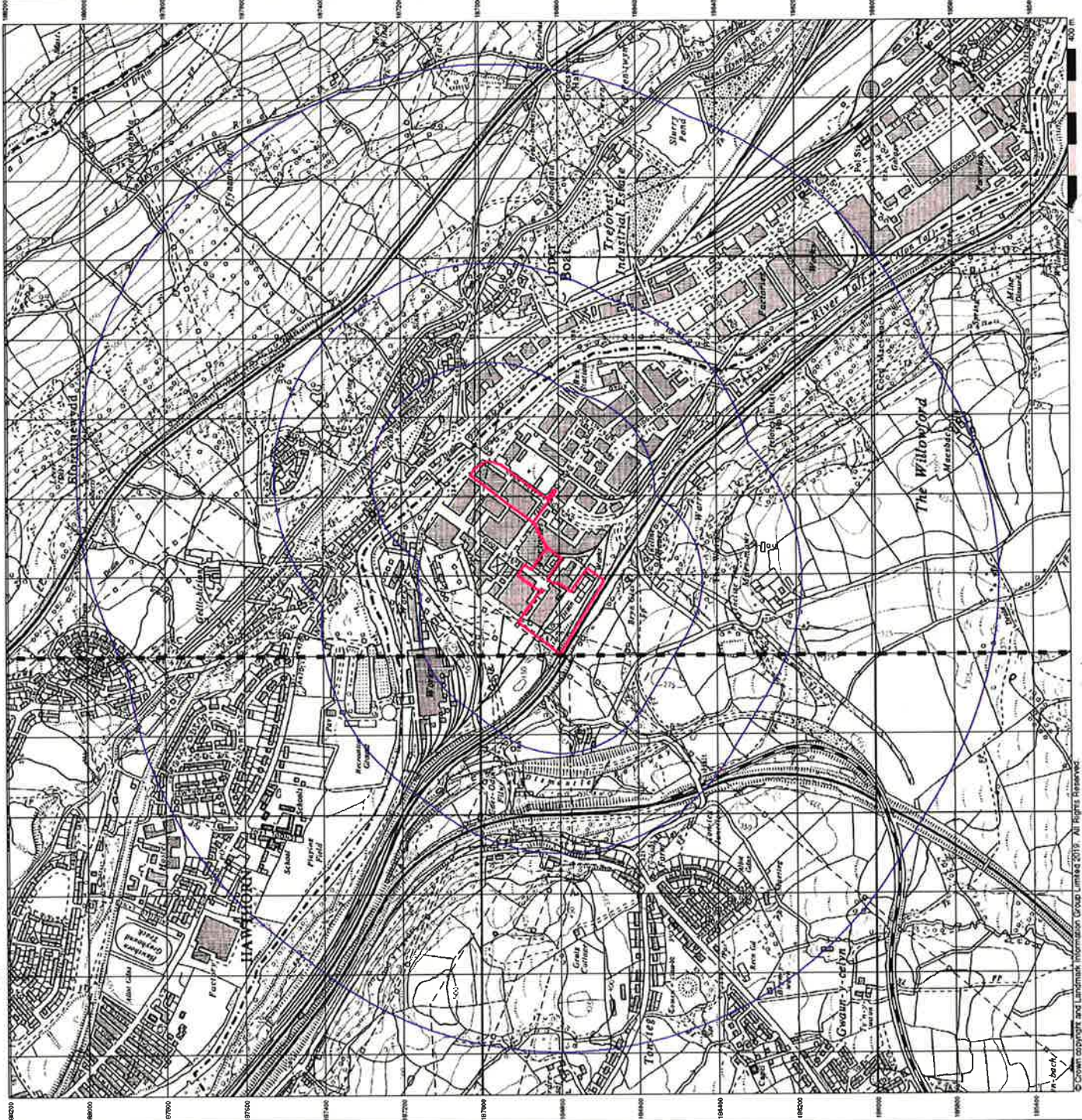


**Order Details**

Order Number: 228391279\_1\_1  
Customer Ref: 111211LP  
National Grid Reference: 310260, 186660  
Slice: A  
Site Area (Ha): 4.09  
Search Buffer (m): 1000

**Site Details**

P B Gelatins, Severn Road, Treforest Industrial Estate,  
PONTYPRIDD, CF37 5SQ




**Ordnance Survey Plan  
Published 1970 - 1976**

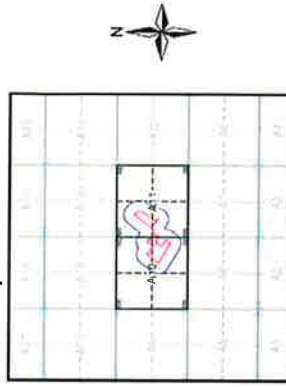
**Source map scale - 1:10,000**

The historical maps shown were reproduced from maps predominantly held at the scale adopted for England, Wales and Scotland in the 1940's. In 1854 the 1:2,500 scale was adopted for mapping urban areas; these maps were used to update the 1:10,560 maps. The published date given therefore is often some years later than the surveyed date. Before 1938, all OS maps were based on the Cassini Projection, with independent surveys of a single county or group of counties, giving rise to significant inaccuracies in outlying areas. In the late 1940's, a Provisional Edition was produced, which updated the 1:10,560 mapping from a number of sources. The maps appear to include military camps and other strategic sites removed. These maps were initially compiled in 1970. In 1976, the first edition of the 1:10,000 maps were produced using the Transverse Mercator projection. The revision process continued until recently, with new editions appearing every 10 years or so for urban areas.

**Map Name(s) and Date(s)**



**Historical Map - Slice A**

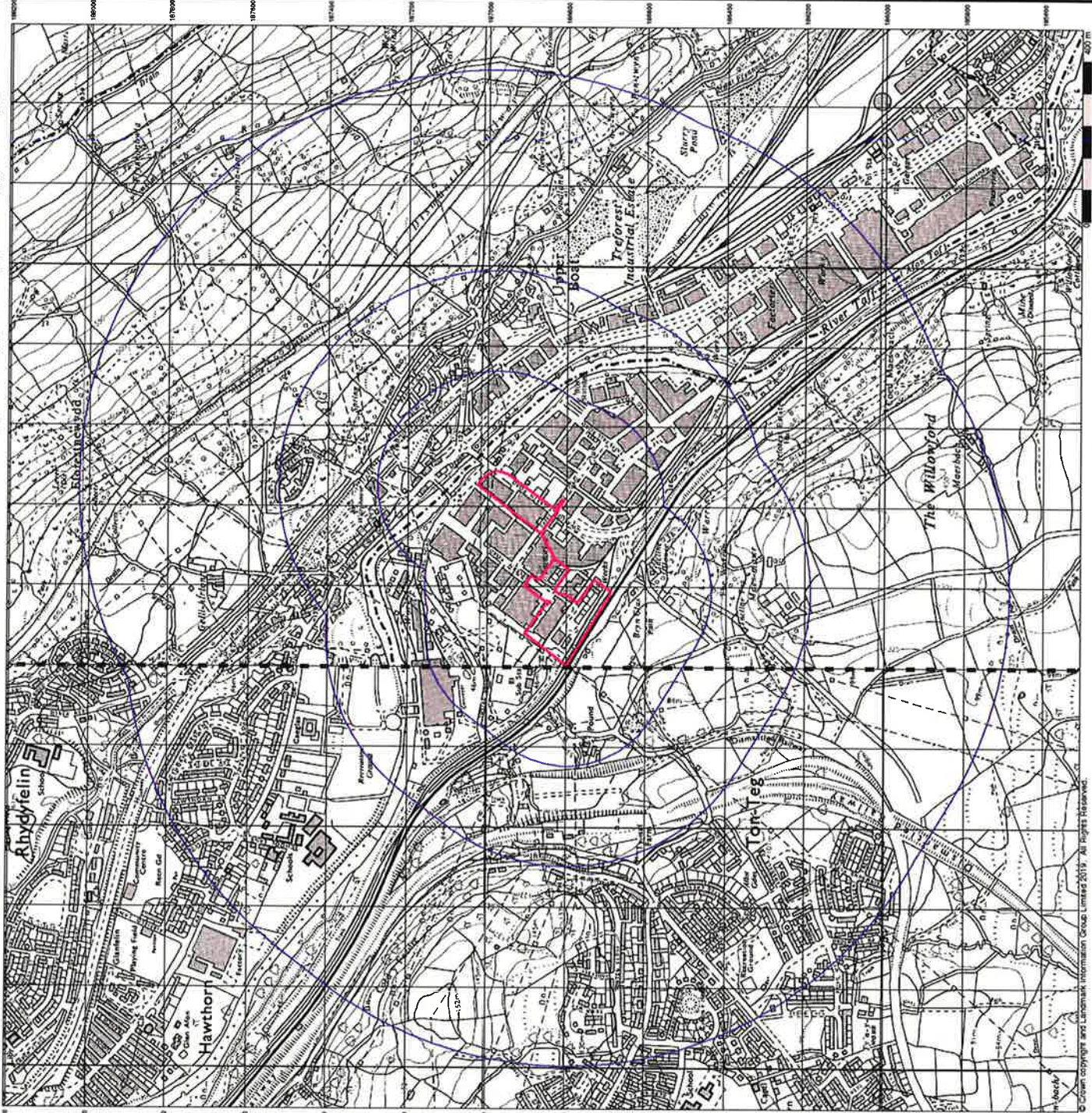


**Order Details**

Order Number: 228391279\_1\_1  
 Customer Ref: 11121/LP  
 National Grid Reference: 310260, 186660  
 Slice: A  
 Site Area (Ha): 4.09  
 Search Buffer (m): 1000

**Site Details**

P B Gelatins, Severn Road, Treforest Industrial Estate,  
 PONTYPRIDD, CF37 5SQ




© Crown copyright and Landmark Information Group, Limited 2019. All Rights Reserved.

**Ordnance Survey Plan  
Published 1981 - 1984**

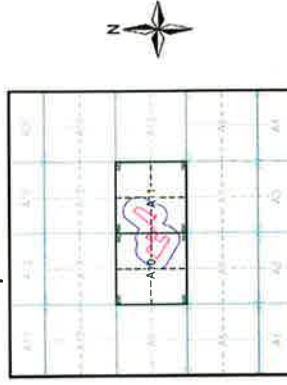
**Source map scale - 1:10,000**

The historical maps shown were reproduced from maps predominantly held at the scale adopted for England, Wales and Scotland in the 1940's. In 1854 the 1:2,500 scale was adopted for mapping urban areas; these maps were used to update the 1:10,560 maps. The published data given therefore is often some years later than the surveyed date. Before 1936, all OS maps were based on the Cassini Projection, so significant inaccuracies in outlying areas. In the late 1940's, a Provisional Edition was produced, which updated the 1:10,560 mapping from a number of sources. The maps appear unfinished - with all military camps and other strategic sites removed. These maps were initially overprinted with the National Grid. In 1970, the first 1:10,000 maps were produced using the Transverse Mercator Projection. The revision process continued until recently, with new editions appearing every 10 years or so for urban areas.

**Map Name(s) and Date(s)**



**Historical Map - Slice A**



**Order Details**

Order Number: 228391279\_1\_1  
 Customer Ref: 11121/LP  
 National Grid Reference: 310260, 186860  
 Slice: A  
 Site Area (Ha): 4.09  
 Search Buffer (m): 1000

**Site Details**

P B Gelatins, Severn Road, Treforest Industrial Estate,  
 PONTYPRIDD, CF37 5SQ




© Crown copyright and Landmark Information Group Limited 2017. All Rights Reserved

**Ordnance Survey Plan  
Published 1993**

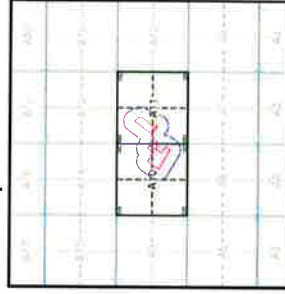
**Source map scale - 1:10,000**

The historical maps shown were reproduced from maps predominantly held at the scale adopted for England, Wales and Scotland in the 1940's. In 1854 the 1:2,500 scale was adopted for mapping urban areas; these maps were used to update the 1:10,560 maps. The published date given therefore is often some years later than the surveyed date. Before 1938, all OS maps were based on the Cassini Projection, with independent surveys of a single county or group of counties, giving rise to significant inaccuracies in outlying areas. In the late 1940's, a Provisional Edition was produced, which updated the 1:10,560 mapping from a number of sources. The maps appear to include air military camps and other strategic sites removed. These maps were actually produced using the National Grid in 1970, the first 1:10,000 maps were produced using the Transverse Mercator Projection. The revision process continued until recently, with new editions appearing every 10 years or so for urban areas.

**Map Name(s) and Date(s)**



**Historical Map - Slice A**

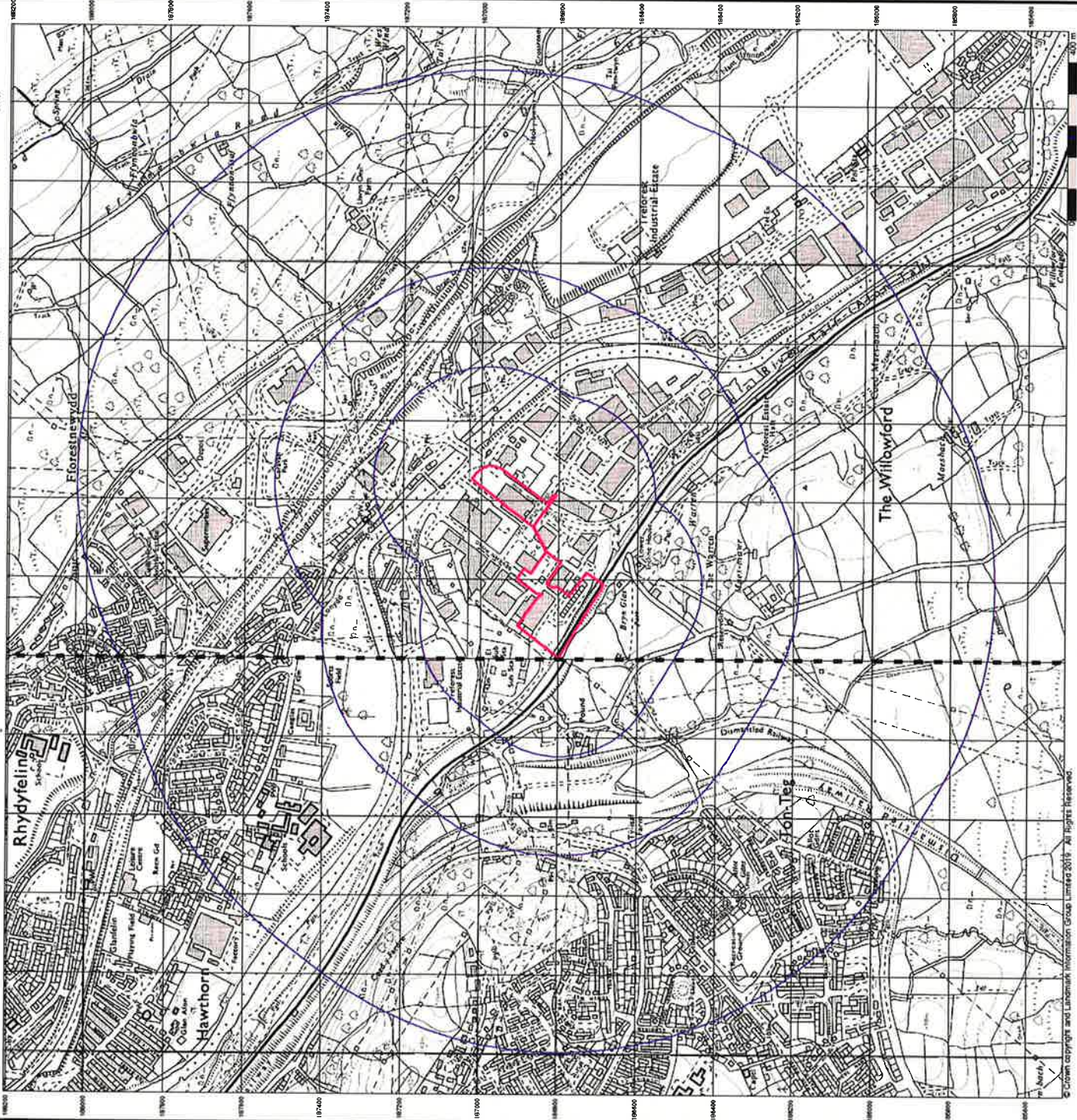


**Order Details**

Order Number: 228391279\_L1  
 Customer Ref: 11121/LP  
 National Grid Reference: 310260, 186860  
 Slice: A  
 Site Area (Ha): 4.09  
 Search Buffer (m): 1000

**Site Details**

P B Gelatins, Severn Road, Treforest Industrial Estate,  
 PONTYPRIDD, CF37 5SQ



© Crown copyright and Landmark Information Group Limited 2019. All Rights Reserved

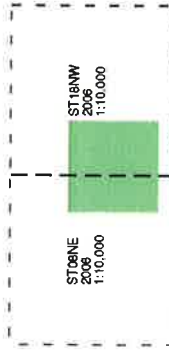


**10k Raster Mapping  
Published 2006**

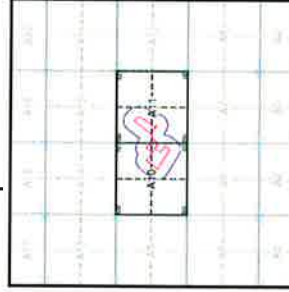
**Source map scale - 1:10,000**

The historical maps shown were produced from the Ordnance Survey's 1:10,000 colour raster mapping. These maps are derived from Landplan which replaced the old 1:10,000 maps originally published in 1970. The data is highly detailed showing buildings, fences and field boundaries as well as all roads, tracks and paths. Road names are also included together with the relevant road number and classification. Boundary information depiction includes county, unitary authority, district, civil parish and constituency.

**Map Name(s) and Date(s)**



**Historical Map - Slice A**



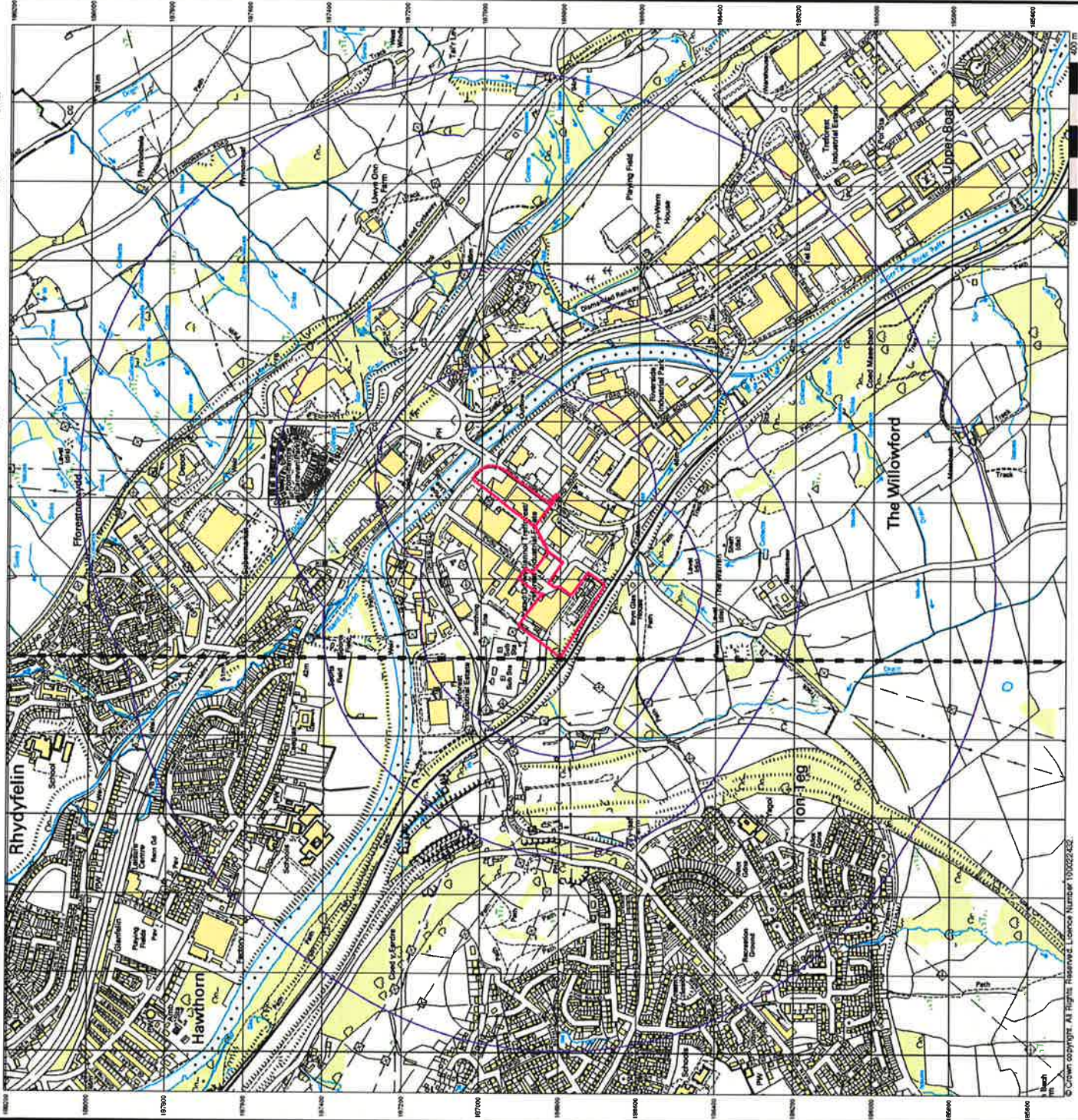
**Order Details**

Order Number: 228391279\_1\_1  
Customer Ref: 11121/LP  
National Grid Reference: 310260, 186860

Slice: A  
Site Area (Ha): 4.08  
Search Buffer (m): 1000

**Site Details**


P B Gelatins, Severn Road, Treforest Industrial Estate,  
PONTYPRIDD, CF37 5SQ



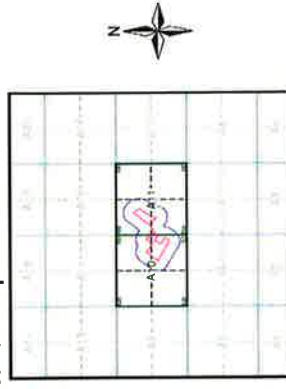
© Crown copyright. All Rights Reserved. Licence Number: 100029263.

VectorMap Local (Raster) is Ordnance Survey's highest detailed 'backdrop' mapping product. These maps are produced from OS's VectorMap Local, a simple vector dataset at a nominal scale of 1:10,000, covering the whole of Great Britain. It has been designed for creating graphical mapping. OS VectorMap Local is derived from large-scale information surveyed at 1:250 scale (covering major towns and cities) and 1:2500 scale (covering villages and rural areas), and 1:10,000 scale (mountain, moorland and river estuary areas).

**Map Name(s) and Date(s)**



**Historical Map - Slice A**

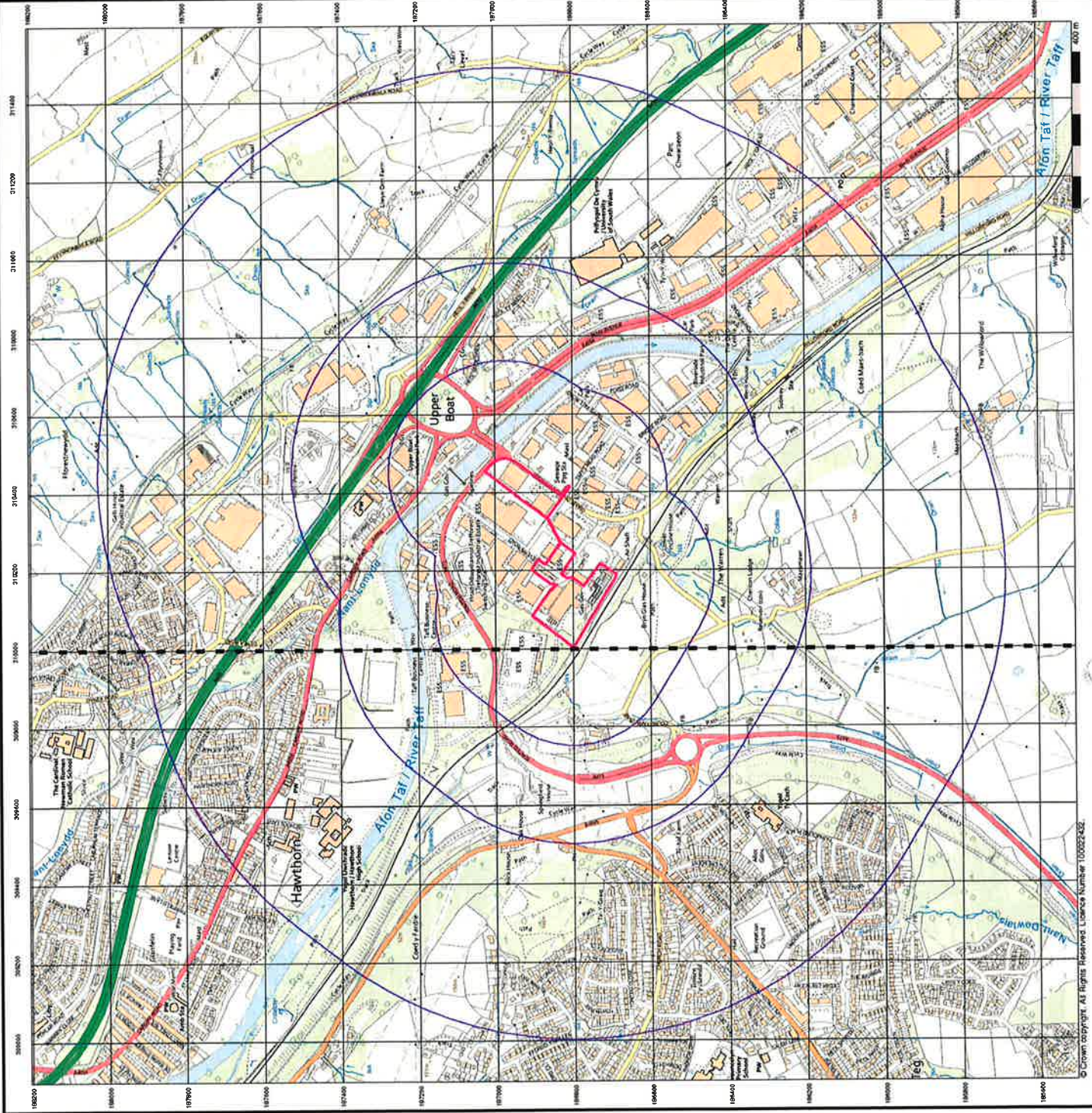


**Order Details**

Order Number: 228391279\_1\_1  
 Customer Ref: 11121/L/P  
 National Grid Reference: 310260, 186680  
 Slice: A  
 Site Area (Ha): 4.09  
 Search Buffer (m): 1000

**Site Details**

P B Gelatins, Severn Road, Treforest Industrial Estate,  
 PONTYPRIDD, CF37 5SQ



© Crown copyright. All Rights Reserved. Licence Number 10002432.

# Historical Mapping Legends

## Ordnance Survey County Series and Ordnance Survey Plan 1:2,500

|  |  |  |  |
|--|--|--|--|
|  |  |  |  |
|  |  |  |  |
|  |  |  |  |
|  |  |  |  |
|  |  |  |  |
|  |  |  |  |
|  |  |  |  |
|  |  |  |  |
|  |  |  |  |
|  |  |  |  |
|  |  |  |  |
|  |  |  |  |
|  |  |  |  |
|  |  |  |  |
|  |  |  |  |
|  |  |  |  |
|  |  |  |  |
|  |  |  |  |
|  |  |  |  |
|  |  |  |  |
|  |  |  |  |
|  |  |  |  |
|  |  |  |  |
|  |  |  |  |
|  |  |  |  |
|  |  |  |  |
|  |  |  |  |
|  |  |  |  |
|  |  |  |  |
|  |  |  |  |
|  |  |  |  |
|  |  |  |  |
|  |  |  |  |
|  |  |  |  |
|  |  |  |  |
|  |  |  |  |
|  |  |  |  |
|  |  |  |  |
|  |  |  |  |
|  |  |  |  |
|  |  |  |  |
|  |  |  |  |
|  |  |  |  |
|  |  |  |  |
|  |  |  |  |
|  |  |  |  |
|  |  |  |  |
|  |  |  |  |
|  |  |  |  |
|  |  |  |  |
|  |  |  |  |
|  |  |  |  |
|  |  |  |  |
|  |  |  |  |
|  |  |  |  |
|  |  |  |  |
|  |  |  |  |
|  |  |  |  |
|  |  |  |  |
|  |  |  |  |
|  |  |  |  |
|  |  |  |  |
|  |  |  |  |
|  |  |  |  |
|  |  |  |  |
|  |  |  |  |
|  |  |  |  |
|  |  |  |  |
|  |  |  |  |
|  |  |  |  |
|  |  |  |  |
|  |  |  |  |
|  |  |  |  |
|  |  |  |  |
|  |  |  |  |
|  |  |  |  |
|  |  |  |  |
|  |  |  |  |
|  |  |  |  |
|  |  |  |  |
|  |  |  |  |
|  |  |  |  |
|  |  |  |  |
|  |  |  |  |
|  |  |  |  |
|  |  |  |  |
|  |  |  |  |
|  |  |  |  |
|  |  |  |  |
|  |  |  |  |
|  |  |  |  |
|  |  |  |  |
|  |  |  |  |
|  |  |  |  |
|  |  |  |  |
|  |  |  |  |
|  |  |  |  |
|  |  |  |  |
|  |  |  |  |
|  |  |  |  |
|  |  |  |  |
|  |  |  |  |
|  |  |  |  |
|  |  |  |  |
|  |  |  |  |
|  |  |  |  |
|  |  |  |  |
|  |  |  |  |
|  |  |  |  |
|  |  |  |  |
|  |  |  |  |
|  |  |  |  |
|  |  |  |  |
|  |  |  |  |
|  |  |  |  |
|  |  |  |  |
|  |  |  |  |
|  |  |  |  |
|  |  |  |  |
|  |  |  |  |
|  |  |  |  |
|  |  |  |  |
|  |  |  |  |
|  |  |  |  |
|  |  |  |  |
|  |  |  |  |
|  |  |  |  |
|  |  |  |  |
|  |  |  |  |
|  |  |  |  |
|  |  |  |  |
|  |  |  |  |
|  |  |  |  |
|  |  |  |  |
|  |  |  |  |
|  |  |  |  |
|  |  |  |  |
|  |  |  |  |
|  |  |  |  |
|  |  |  |  |
|  |  |  |  |
|  |  |  |  |
|  |  |  |  |
|  |  |  |  |
|  |  |  |  |
|  |  |  |  |
|  |  |  |  |
|  |  |  |  |
|  |  |  |  |
|  |  |  |  |
|  |  |  |  |
|  |  |  |  |
|  |  |  |  |
|  |  |  |  |
|  |  |  |  |
|  |  |  |  |
|  |  |  |  |
|  |  |  |  |
|  |  |  |  |
|  |  |  |  |
|  |  |  |  |
|  |  |  |  |
|  |  |  |  |
|  |  |  |  |
|  |  |  |  |
|  |  |  |  |
|  |  |  |  |
|  |  |  |  |
|  |  |  |  |
|  |  |  |  |
|  |  |  |  |
|  |  |  |  |
|  |  |  |  |
|  |  |  |  |
|  |  |  |  |

**Glamorganshire  
Published 1875**

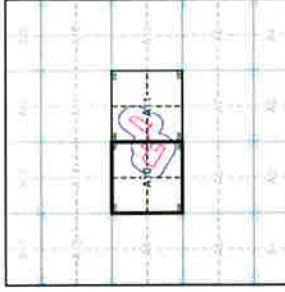
**Source map scale - 1:2,500**

The historical maps shown were reproduced from maps predominantly held at the scale adopted for England, Wales and Scotland in the 1840's. In 1854 the 1:2,500 scale was adopted for mapping urban areas and by 1896 it covered the whole of what were considered to be the cultivated parts of Great Britain. The published date given below is often some years later than the surveyed date. Before 1936, all OS maps were based on the Cassini projection, with independent surveys of a single county or group of counties, giving rise to significant inaccuracies in outlying areas.

**Map Name(s) and Date(s)**

|       |      |         |
|-------|------|---------|
| OS 63 | 1875 | 1:2,500 |
| OS 07 | 1875 | 1:2,500 |

**Historical Map - Segment A10**

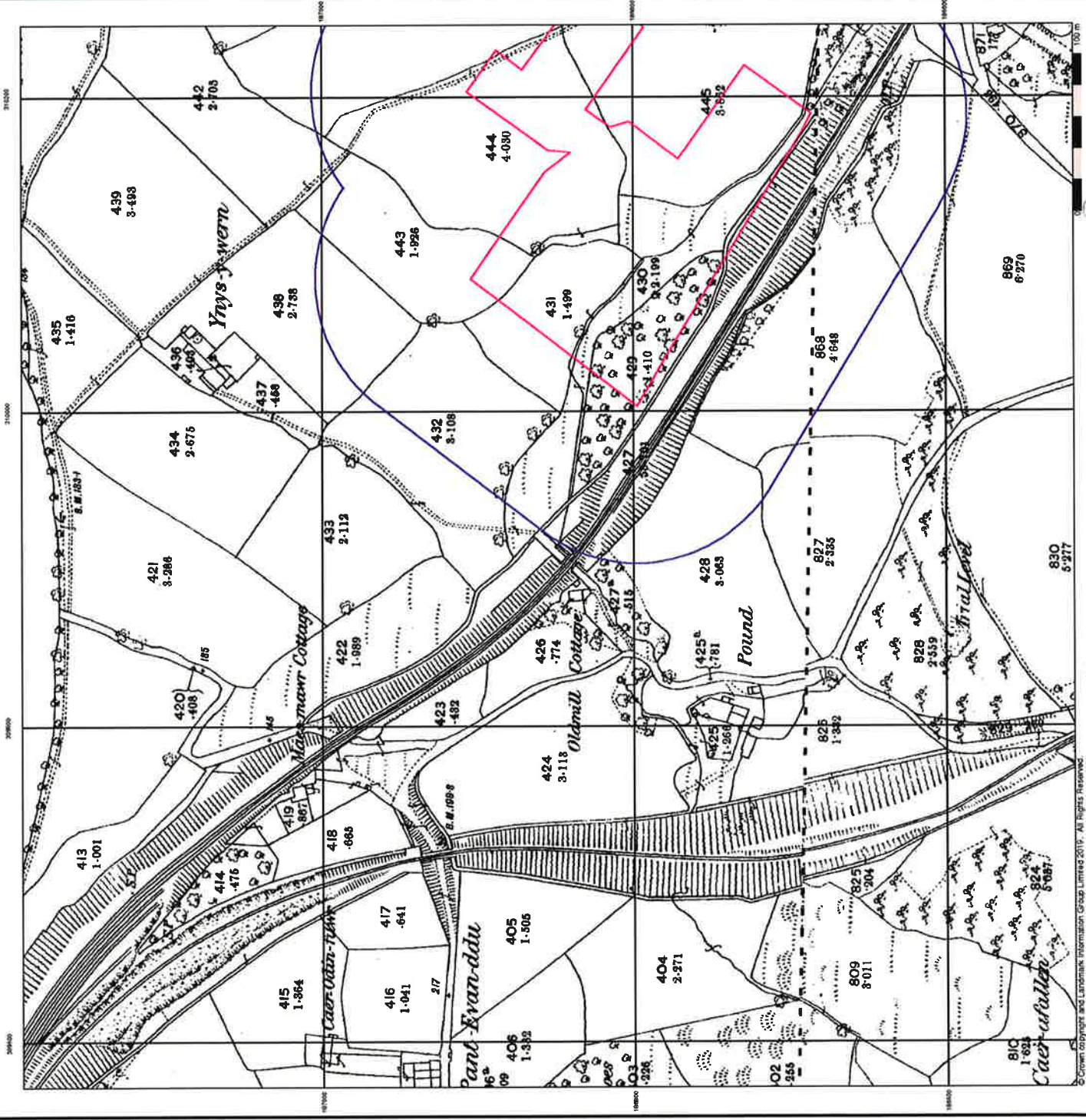


**Order Details**

Order Number: 228391279\_1\_1  
 Customer Ref: 11121/LP  
 National Grid Reference: 310260, 166660  
 Slice: A  
 Site Area (Ha): 4.09  
 Search Buffer (m): 100

**Site Details**

P B Gelatins, Severn Road, Treforest Industrial Estate,  
 PONTYPRIDD, CF37 5SQ



© Crown copyright and Landmark Information Group Limited 2019. All Rights Reserved.

# Intégral Géotechnique

**Glamorganshire  
Published 1900**

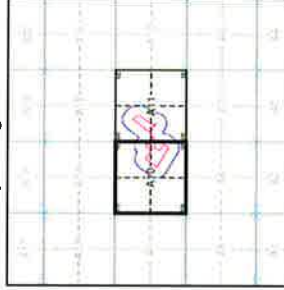
**Source map scale - 1:2,500**

The historical maps shown were reproduced from maps predominantly held at the scale adopted for England, Wales and Scotland in the 1840's. In 1854 the 1:2,500 scale was adopted for mapping urban areas and by 1896 it covered the whole of what were considered to be the cultivated parts of Great Britain. The published date given below is often some years later than the surveyed date. Before 1938, all OS maps were based on the Cassini Projection. With independent surveys of a single county or group of counties, giving rise to significant inaccuracies in outlying areas.

**Map Name(s) and Date(s)**

|        |        |
|--------|--------|
| 056_00 | 056_07 |
| 12,500 | 12,500 |

**Historical Map - Segment A10**



**Order Details**

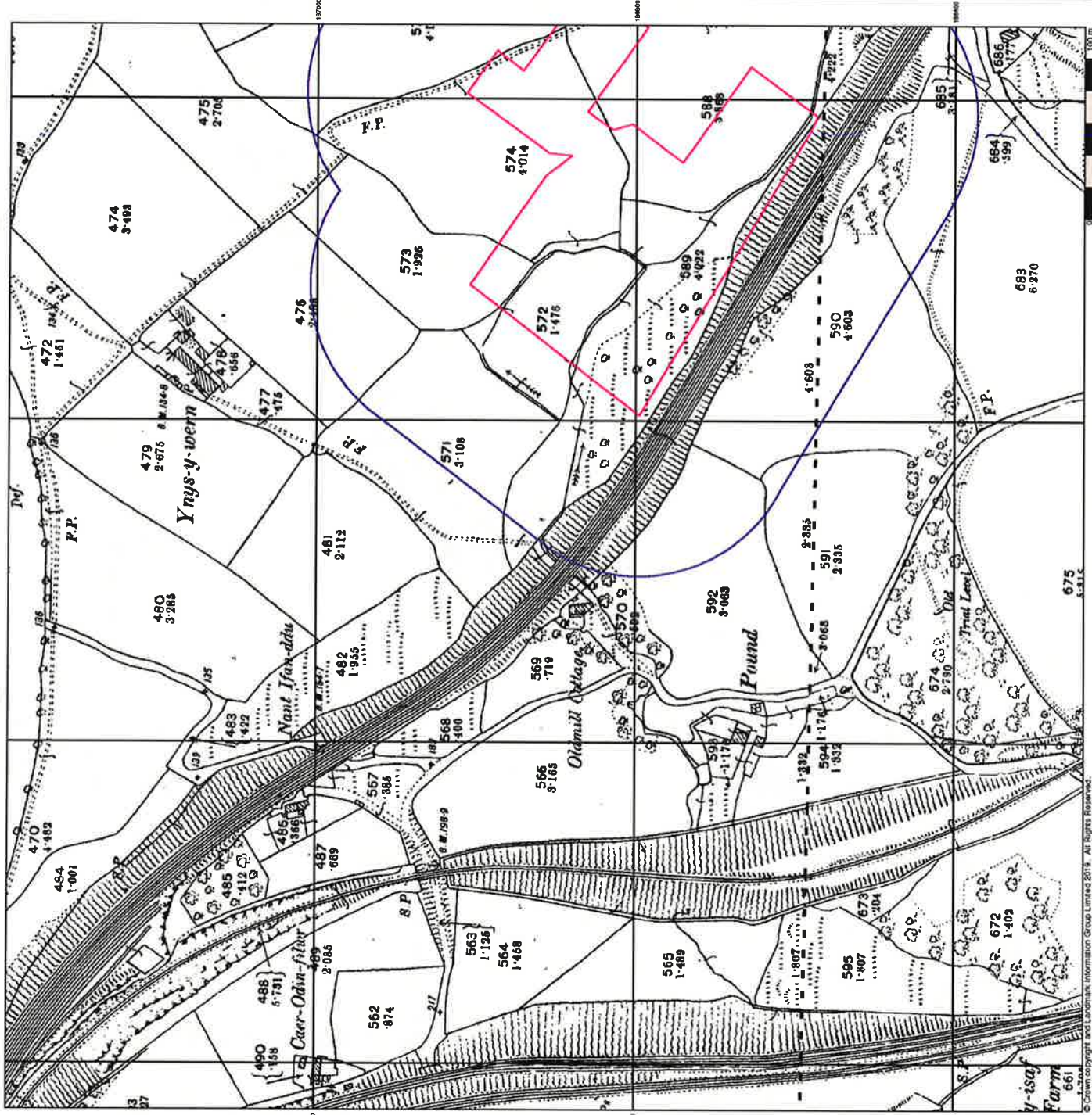
Order Number: 228991279\_1\_1  
 Customer Ref: 11121/LP  
 National Grid Reference: 310260, 186860  
 Slice: A  
 Site Area (Ha): 4.09  
 Search Buffer (m): 100

**Site Details**

P B Gelatins, Severn Road, Treforest Industrial Estate,  
 PONTYPRIDD, CF37 5SQ



Tel: 0844 844 9937  
 Fax: 0844 844 9937  
 Web: www.enrfocheck.co.uk

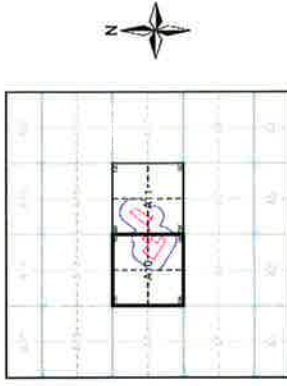


The historical maps shown were reproduced from maps predominantly held at the scale adopted for England, Wales and Scotland in the 1840's. In 1854 the 1:2,500 scale was adopted for mapping urban areas and by 1896 it covered the whole of what were considered to be the cultivated parts of Great Britain. The published date given below is often some years later than the surveyed date. Before 1939, all OS maps were based on the Cassini Projection, with independent surveys of a single county or group of counties, giving rise to significant inaccuracies in outlying areas.

**Map Name(s) and Date(s)**

|       |         |
|-------|---------|
| OS 03 | 1:2,500 |
| OS 07 | 1:2,500 |

**Historical Map - Segment A10**

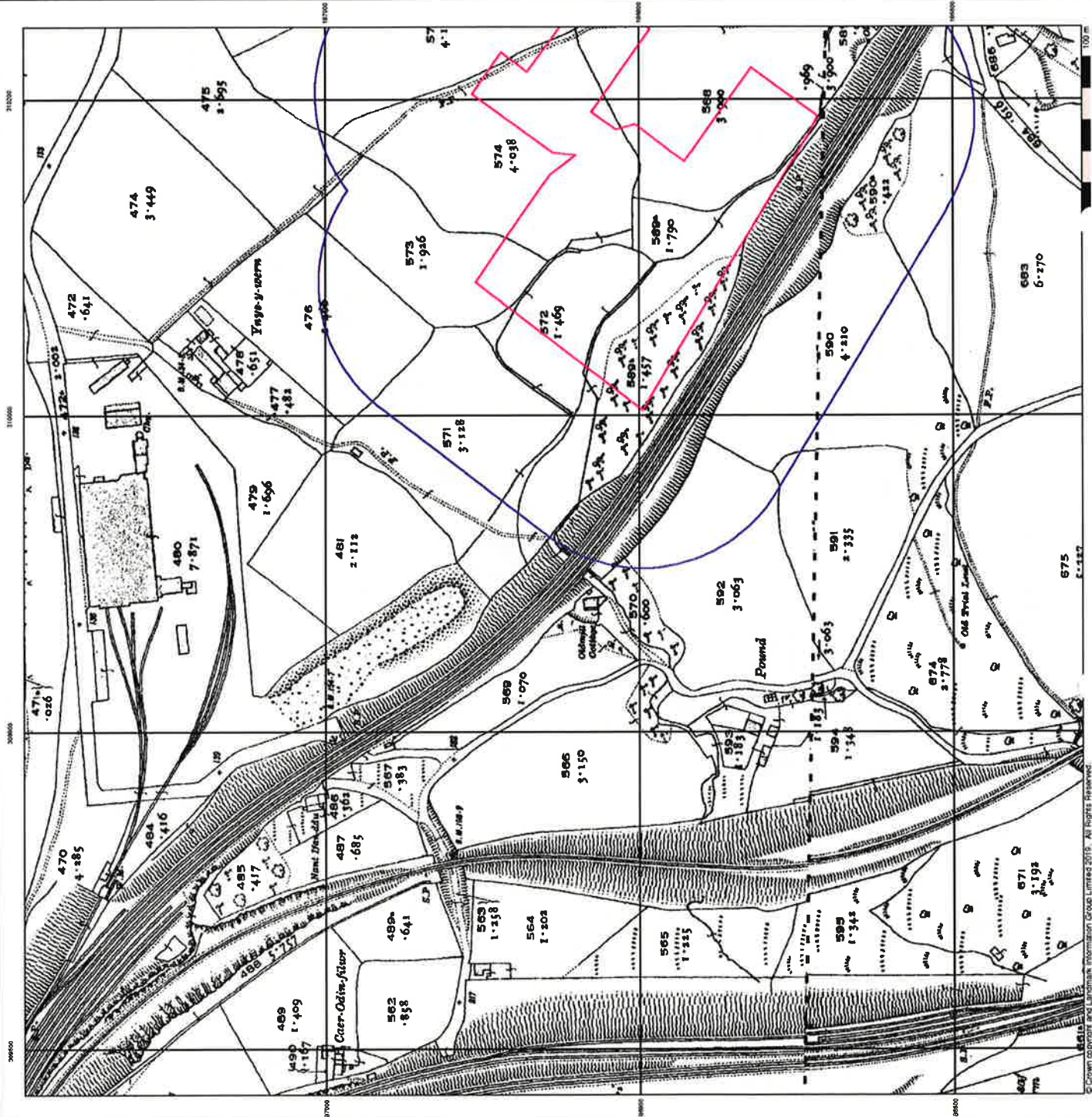


**Order Details**

Order Number: 228391279\_1\_1  
 Customer Ref: 11121/LP  
 National Grid Reference: 310260, 186660  
 Slice: A  
 Site Area (Ha): 4.08  
 Search Buffer (m): 100

**Site Details**

P B Gelatins, Savern Road, Treforest Industrial Estate,  
 PONTYPRIDD, CF37 5SQ



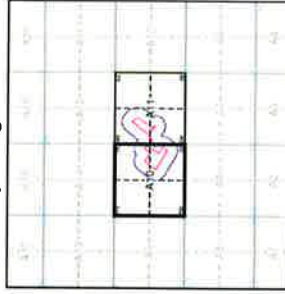
© Crown copyright and Landmark Information Group Limited 2019. All Rights Reserved.

The historical maps shown were reproduced from maps predominantly held at the scale adopted for England, Wales and Scotland in the 1940's. In 1854 the 1:2,500 scale was adopted for mapping urban areas and by 1896 it covered the whole of what were considered to be the cultivated parts of Great Britain. The published date given below is often some years later than the surveyed date. Before 1938, all OS maps were based on the Cassini Projection, with independent surveys of a single county or group of counties, giving rise to significant inaccuracies in outlying areas.

**Map Name(s) and Date(s)**

|        |         |
|--------|---------|
| 086_03 | 1:2,500 |
| 086_07 | 1:2,500 |

**Historical Map - Segment A10**



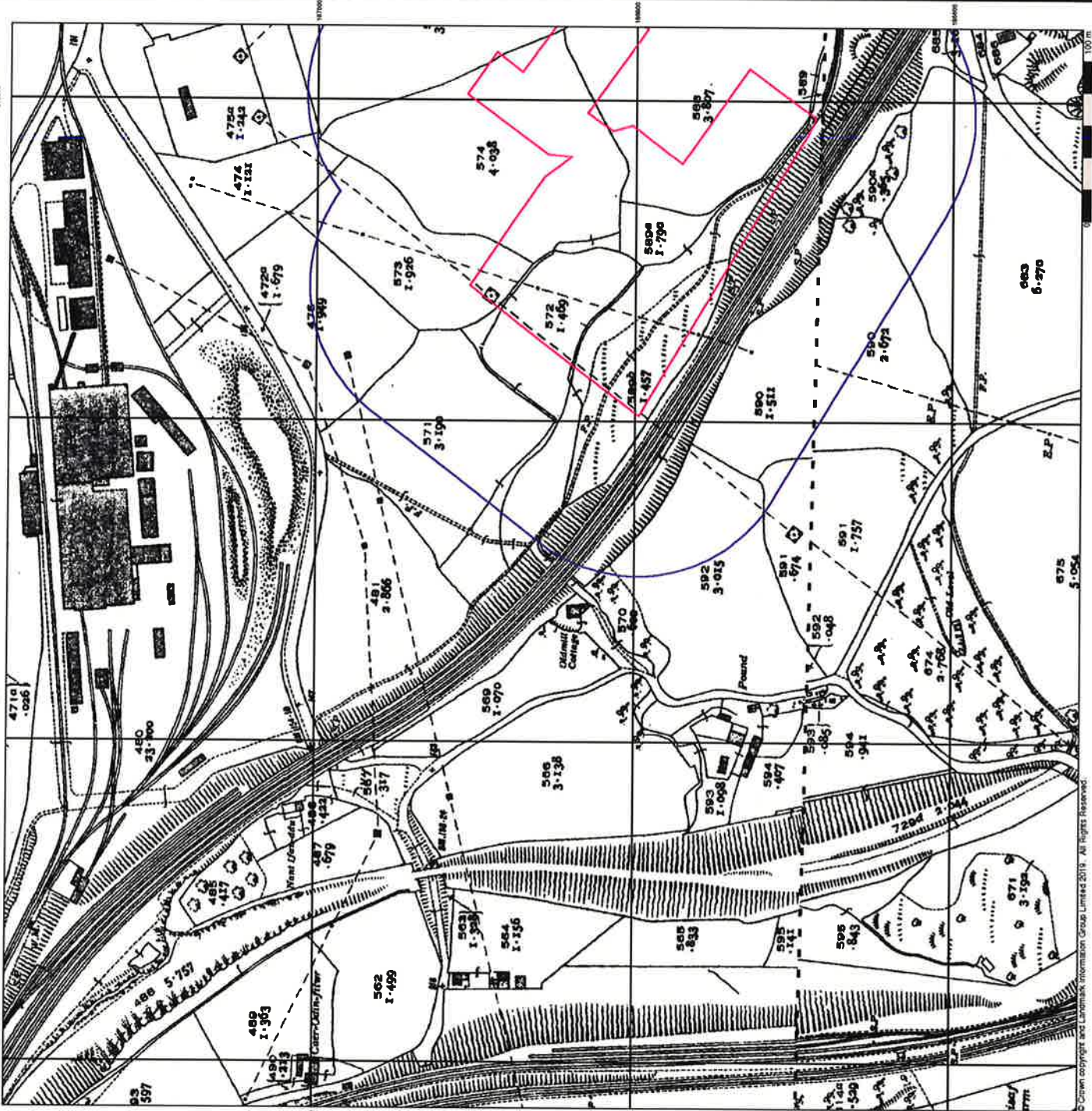
**Order Details**

Order Number: 228391279\_1\_1  
Customer Ref: 11121/LP  
National Grid Reference: 310260, 186860

Site Area (Ha): A  
Search Buffer (m): 4.09  
100

**Site Details**

P B Gelatins, Severn Road, Treforest Industrial Estate,  
PONTYPRIDD, CF37 5SQ



**Ordnance Survey Plan  
Published 1958 - 1959**

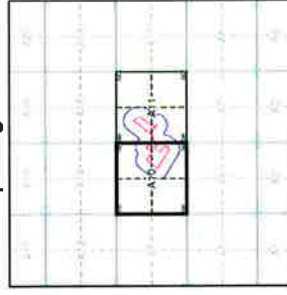
**Source map scale - 1:1,250**

The historical maps shown were reproduced from maps predominantly held at the scale adopted for England, Wales and Scotland in the 1940's. In 1854 the 1:2,500 scale was adopted for mapping urban areas and by 1896 it covered the whole of what was considered to be the cultivated parts of Great Britain. The published date given below is often some years later than the surveyed date. Before 1938, all OS maps were based on the Cassini Projection, with independent surveys of a single county or group of Counties, giving rise to significant inaccuracies in outlying areas.

**Map Name(s) and Date(s)**

|          |          |
|----------|----------|
| ST0867SE | ST1087SW |
| 11,250   | 11,250   |
| ST1086WY | ST1086WY |
| 11,250   | 11,250   |

**Historical Map - Segment A10**

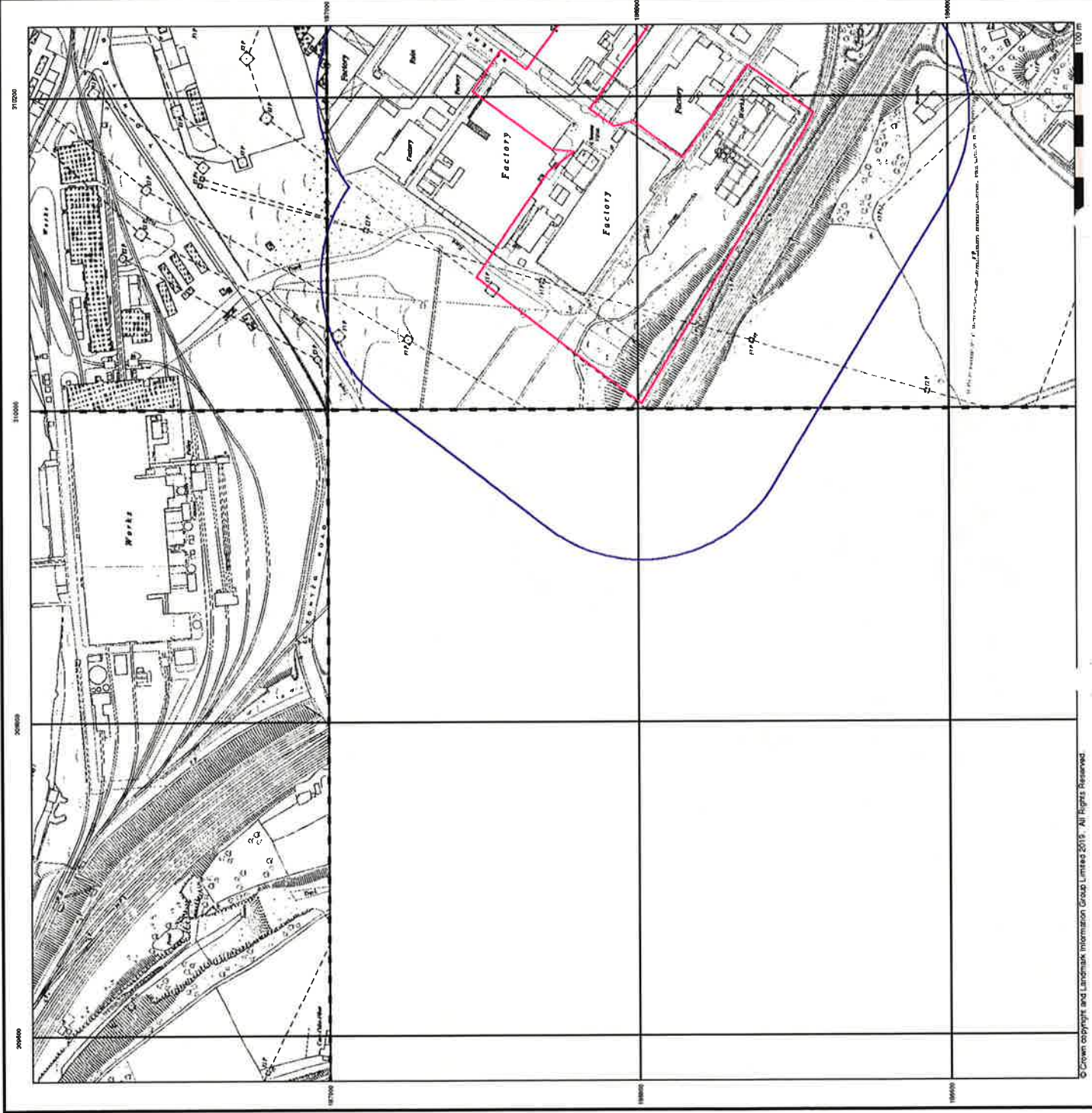


**Order Details**

Order Number: 228391279\_1\_1  
 Customer Ref: 11121/LP  
 National Grid Reference: 310260, 186860  
 Slice: A  
 Site Area (Ha): 4.09  
 Search Buffer (m): 100

**Site Details**

P B Gelatins, Severn Road, Treforest Industrial Estate,  
 PONTYPRIDD, CF37 5SQ



### Ordnance Survey Plan Published 1960 - 1962

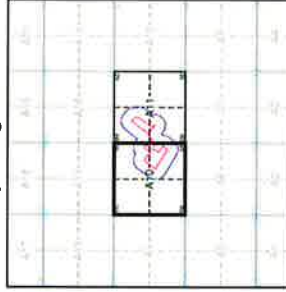
### Source map scale - 1:2,500

The historical maps shown were reproduced from maps predominantly held at the scale adopted for England, Wales and Scotland in the 1840's. In 1854 the 1:2,500 scale was adopted for mapping urban areas and by 1895 it covered the whole of what was considered to be the cultivated parts of Great Britain. The published date given below is often some years later than the surveyed date. Before 1938, all OS maps were based on the Cassini Projection, with independent surveys of a single county or group of counties, giving rise to significant inaccuracies in outlying areas.

### Map Name(s) and Date(s)

|         |         |
|---------|---------|
| ST0987  | ST1087  |
| 9/10/60 | 9/10/60 |
| 12,500  | 12,500  |
| ST1086  | ST1086  |
| 9/10/60 | 9/10/60 |
| 12,500  | 12,500  |

### Historical Map - Segment A10

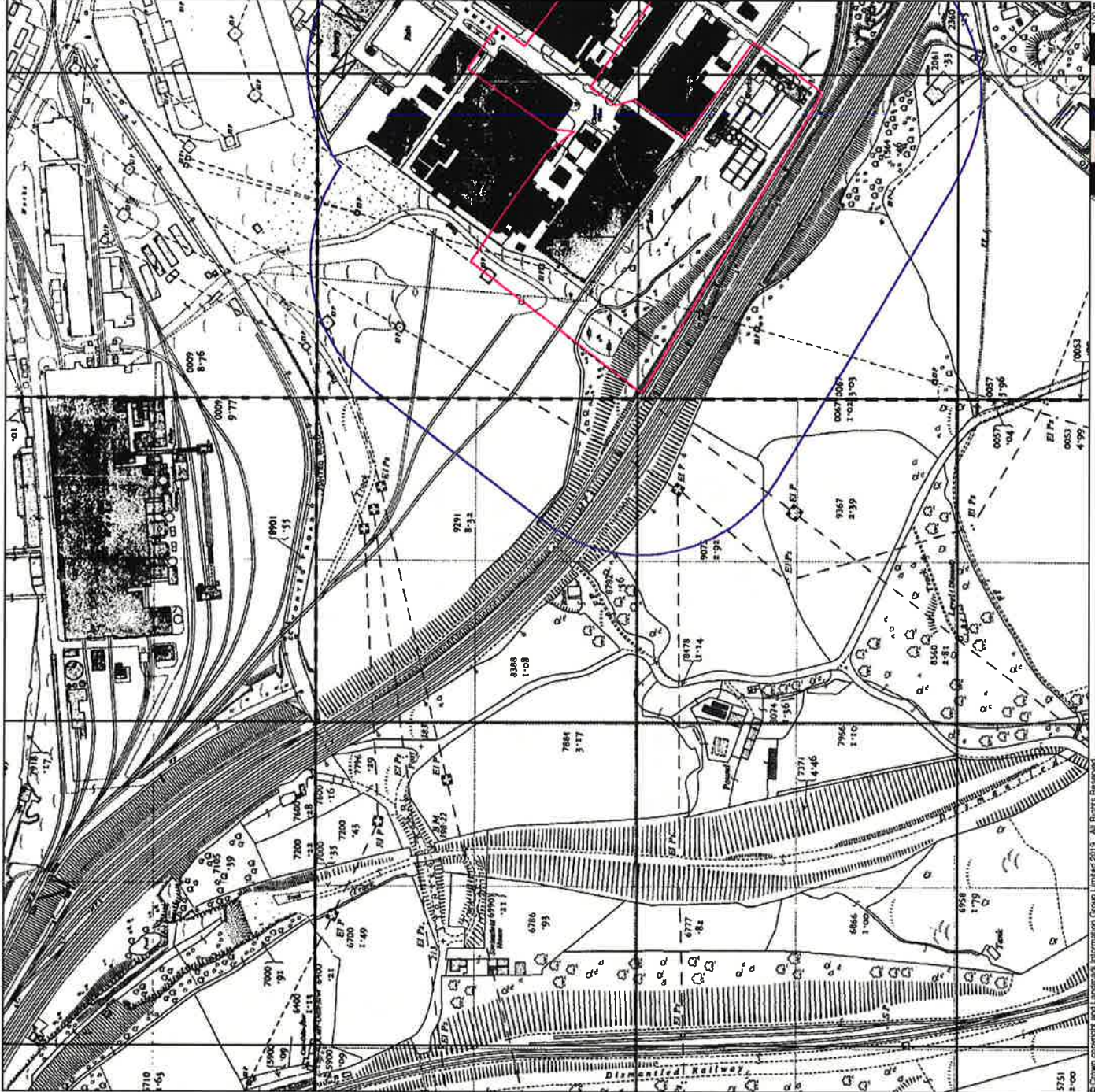


### Order Details

Order Number: 228391279\_1\_1  
 Customer Ref: 11121/LP  
 National Grid Reference: 310260, 186860  
 Slice: A  
 Site Area (Ha): 4.09  
 Search Buffer (m): 100

### Site Details

P B Gelatins, Severn Road, Treforest Industrial Estate,  
 PONTYPRIDD, CF37 5SQ




**Ordnance Survey Plan  
Published 1970**

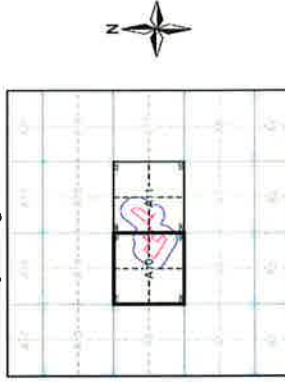
**Source map scale - 1:2,500**

The historical maps shown were reproduced from maps predominantly held at the scale adopted for England, Wales and Scotland in the 1840's. In 1854 the 1:2,500 scale was adopted for mapping urban areas and by 1896 it covered the whole of what were considered to be the cultivated parts of Great Britain. The published date given below is often some years later than the surveyed date. Before 1938, all OS maps were based on the Cassini Projection, with independent surveys of a single county or group of counties, giving rise to significant inaccuracies in outlying areas.

**Map Name(s) and Date(s)**



**Historical Map - Segment A10**

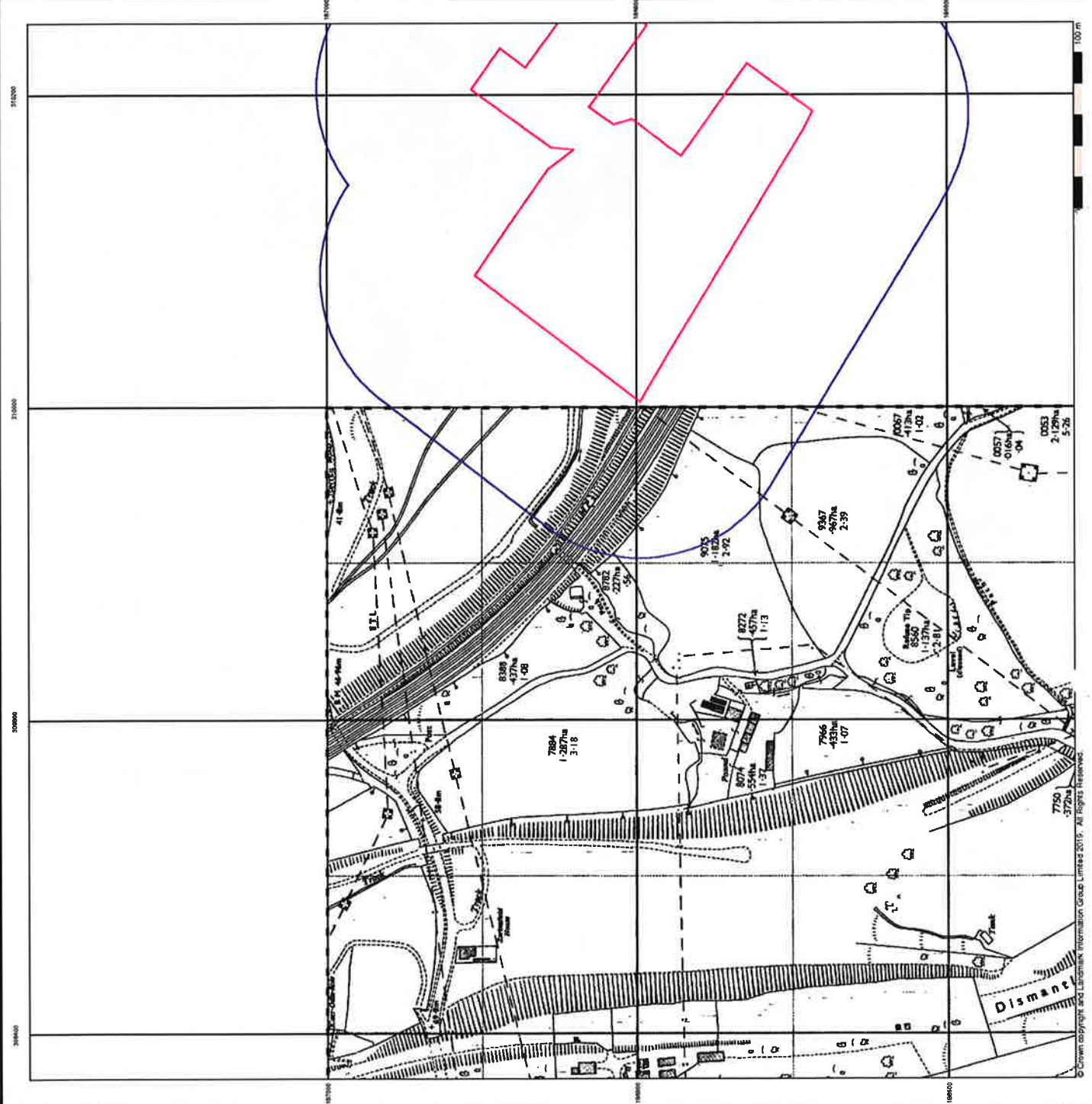


**Order Details**

Order Number: 228391279\_1\_1  
Customer Ref: 11121/LP  
National Grid Reference: 310260, 186660  
Site: A  
Site Area (Ha): 4.09  
Search Buffer (m): 100

**Site Details**

P B Gelatins, Severn Road, Treforest Industrial Estate,  
PONTYPRIDD, CF37 5SQ



**Ordnance Survey Plan  
Published 1973 - 1976**

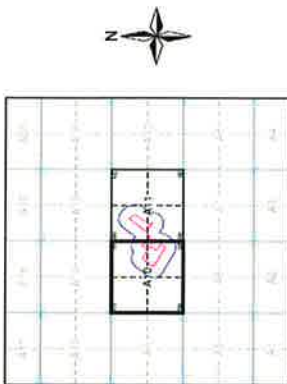
**Source map scale - 1:1,250**

The historical maps shown were reproduced from maps predominantly held at the scale adopted for England, Wales and Scotland in the 1840's. In 1854 the 1:2,500 scale was adopted for mapping urban areas and by 1896 it covered the whole of what were considered to be the cultivated parts of Great Britain. The published date given below is often some years later than the surveyed date. Before 1938, all OS maps were based on the Cassini Projection, with independent surveys of a single county or group of counties, giving rise to significant inaccuracies in outlying areas.

**Map Name(s) and Date(s)**

|          |          |
|----------|----------|
| ST087SE  | ST1087SW |
| 1973     | 1973     |
| 1:1,250  | 1:1,250  |
| ST1086NW | ST1086NW |
| 1973     | 1973     |
| 1:1,250  | 1:1,250  |

**Historical Map - Segment A10**

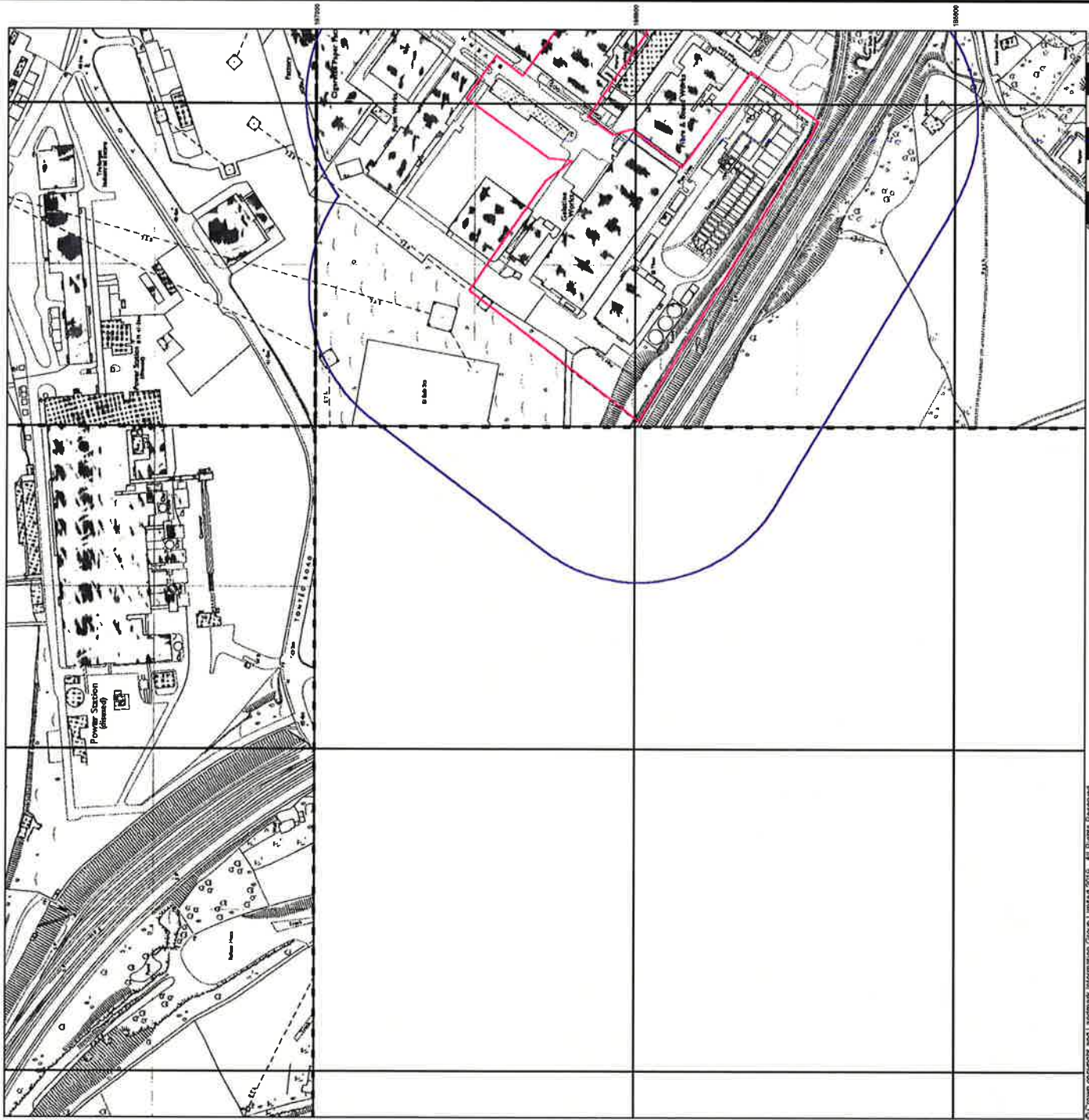


**Order Details**

Order Number: 228391279\_L\_1  
 Customer Ref: 11121/LP  
 National Grid Reference: 310260, 186860  
 Slice: A  
 Site Area (Ha): 4.09  
 Search Buffer (m): 100

**Site Details**

P B Gelatins, Severn Road, Treforest Industrial Estate,  
 PONTYPRIDD, CF37 5SQ



**Supply of Unpublished Survey Information**

**Published 1973 - 1974**

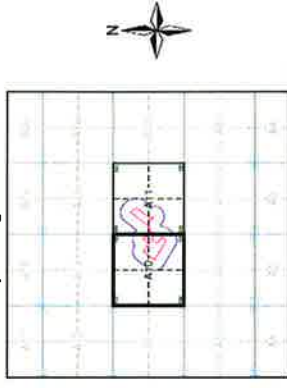
**Source map scale - 1:2,500**

SUSI maps (Supply of Unpublished Survey Information) were produced between 1972 and 1977, mainly for internal use at Ordnance Survey. These were more of a 'work-in-progress' plan as they showed updates of individual areas on a map. These maps were unpublished, and they do not represent a single moment in time. They were produced at both 1:2,500 and 1:1,250 scales.

**Map Name(s) and Date(s)**

|         |      |         |
|---------|------|---------|
| ST 0987 | 1974 | 1:2,500 |
| ST 0985 | 1973 | 1:2,500 |

**Historical Map - Segment A10**

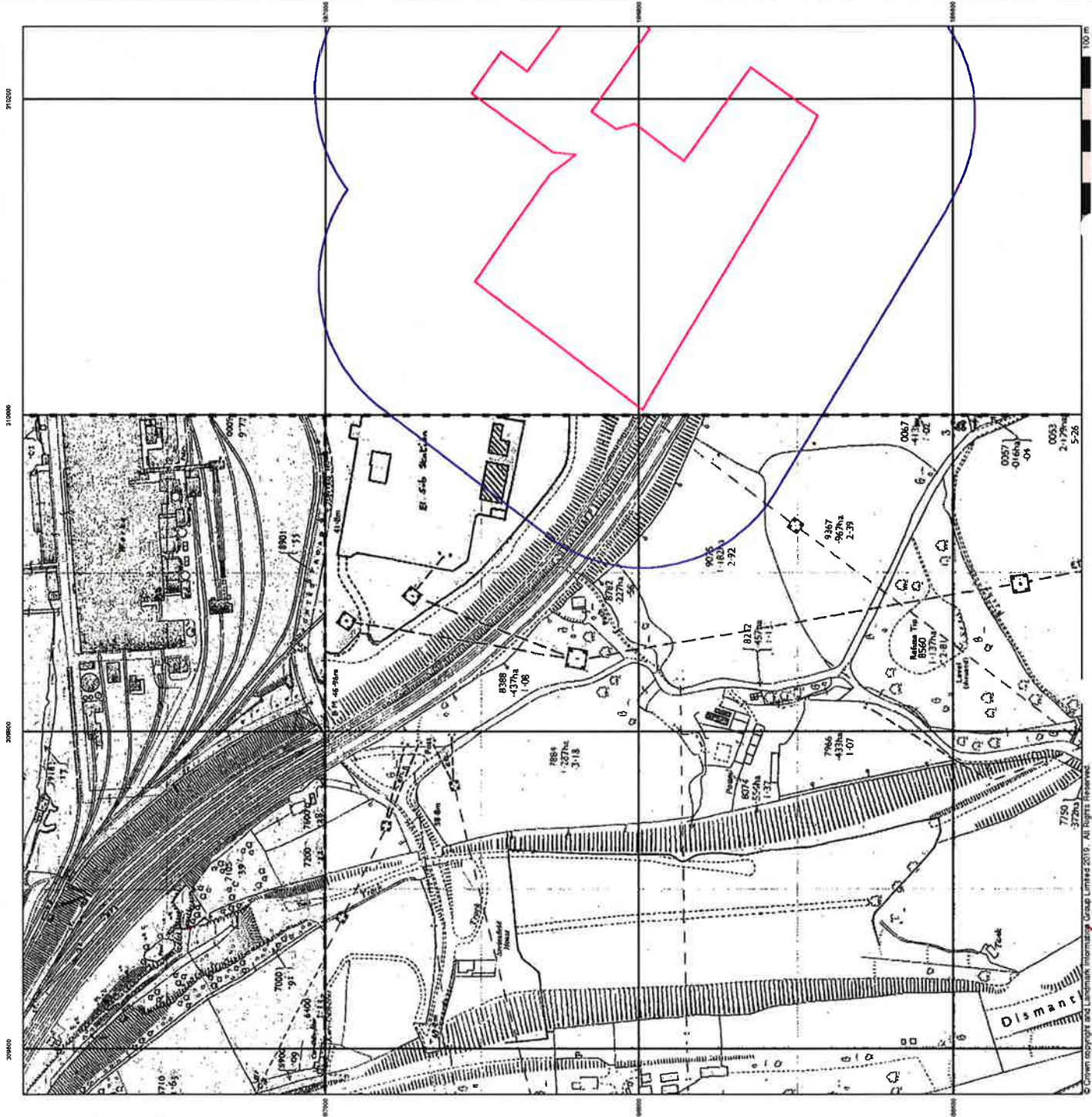


**Order Details**

Order Number: 228391279\_1\_1  
 Customer Ref: 11121/LP  
 National Grid Reference: 310260, 186860  
 Slice: A  
 Site Area (Ha): 4.09  
 Search Buffer (m): 100

**Site Details**

P B Gelatins, Severn Road, Treforest Industrial Estate,  
 PONTYPRIDD, CF37 5SQ



**Supply of Unpublished Survey Information  
Published 1973 - 1975**

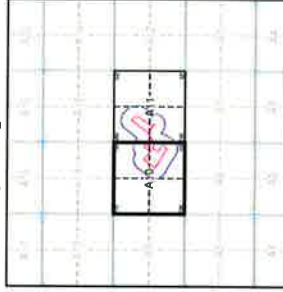
**Source map scale - 1:1,250**

SUSI maps (Supply of Unpublished Survey Information) were produced between 1972 and 1977, mainly for internal use at Ordnance Survey. These were more of a 'work-in-progress' plan as they showed updates of individual areas on a map. These maps were unpublished, and they do not represent a single moment in time. They were produced at both 1:2,500 and 1:1,250 scales.

**Map Name(s) and Date(s)**

|           |          |
|-----------|----------|
| ST10687SE | ST10875W |
| 1973      | 1975     |
| 1:1,250   | 1:1,250  |

**Historical Map - Segment A10**

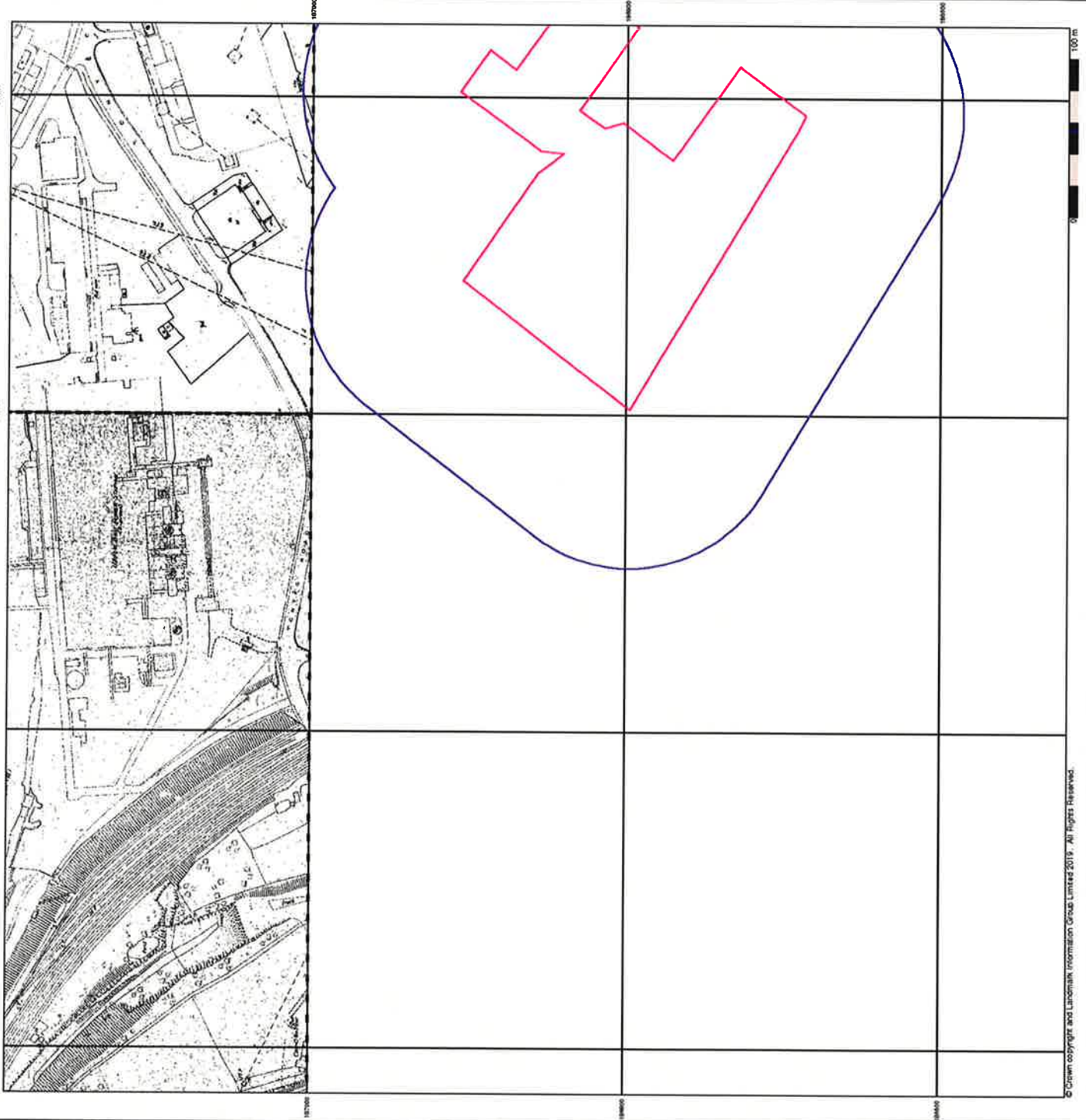


**Order Details**

Order Number: 228391279\_1\_1  
 Customer Ref: 11121/LP  
 National Grid Reference: 310260, 186860  
 Slice: A  
 Site Area (Ha): 4.09  
 Search Buffer (m): 100

**Site Details**

P B Gelatins, Severn Road, Treforest Industrial Estate,  
 PONTYPRIDD, CF37 5SQ




**Supply of Unpublished Survey Information Published 1974**

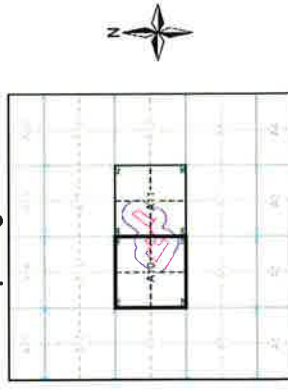
**Source map scale - 1:2,500**

SUSI maps (Supply of Unpublished Survey Information) were produced between 1972 and 1977, mainly for internal use at Ordnance Survey. These were more of a 'work-in-progress' plan as they showed updates of individual areas on a map. These maps were unpublished, and they do not represent a single moment in time. They were produced at both 1:2,500 and 1:1,250 scales.

**Map Name(s) and Date(s)**



**Historical Map - Segment A10**

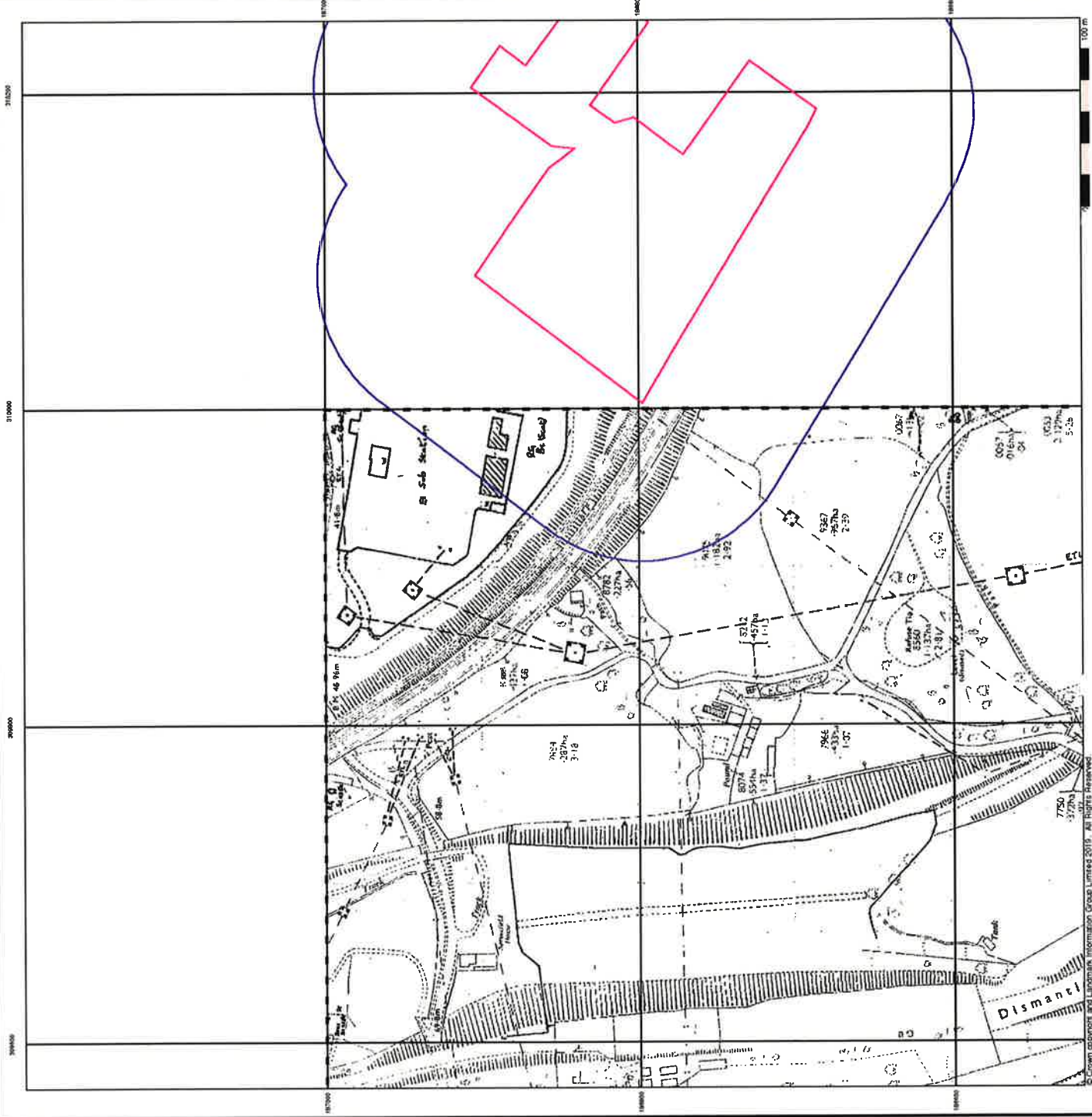


**Order Details**

Order Number: 228391279\_1\_1  
 Customer Ref: 11121/LP  
 National Grid Reference: 310260, 186860  
 Slice: A  
 Site Area (Ha): 4.09  
 Search Buffer (m): 100

**Site Details**

P B Gealains, Severn Road, Treforest Industrial Estate,  
 PONTYPRIDD, CF37 5SQ




**Supply of Unpublished Survey Information  
Published 1974**

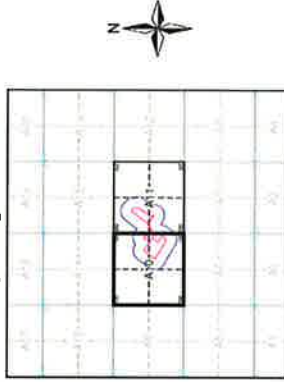
**Source map scale - 1:1,250**

SUSI maps (Supply of Unpublished Survey Information) were produced between 1972 and 1977, mainly for internal use at Ordnance Survey. These were more of a 'work-in-progress' plan as they showed updates of individual areas on a map. These maps were unpublished, and they do not represent a single moment in time. They were produced at both 1:2,500 and 1:1,250 scales.

**Map Name(s) and Date(s)**



**Historical Map - Segment A10**

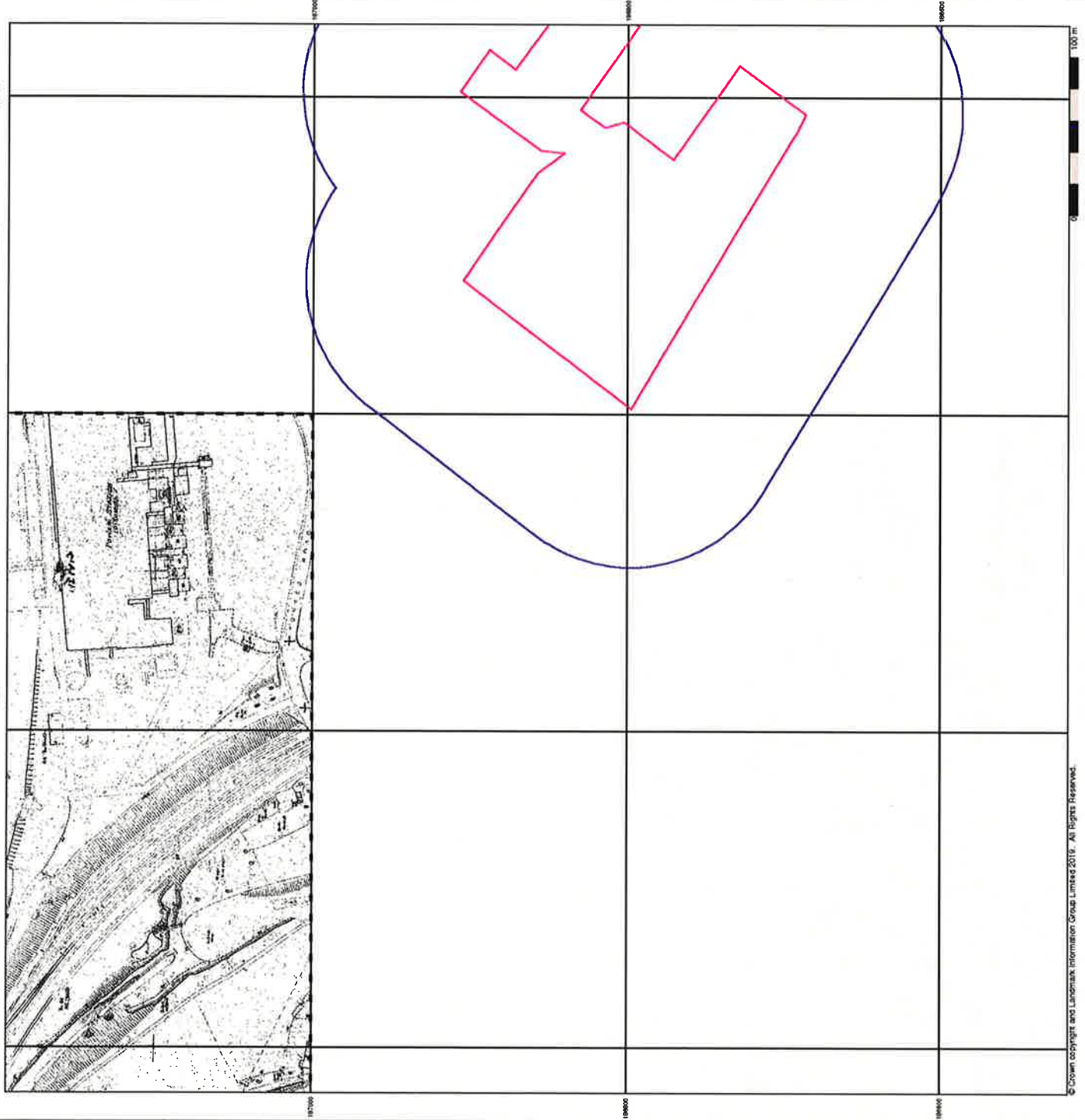


**Order Details**

Order Number: 228391279\_1\_1  
 Customer Ref: 11121/LP  
 National Grid Reference: 310280, 186860  
 Slice: A  
 Site Area (Ha): 4.09  
 Search Buffer (m): 100

**Site Details**

P B Gelatins, Severn Road, Treforest Industrial Estate,  
 PONTYPRIDD, CF37 5SQ



**Additional SIMs  
Published 1977 - 1989**

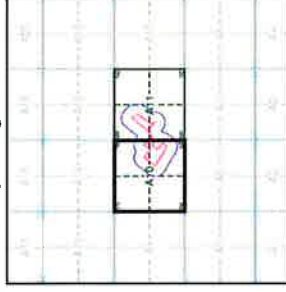
**Source map scale - 1:2,500**

The SIM cards (Ordnance Survey's 'Survey of Information on Microfilm') are further, minor editions of mapping which were produced and published in between the main editions as an area was updated. They date from 1947 to 1984, and contain detailed information on buildings, roads and land-use. These maps were produced at both 1:2,500 and 1:1,250 scales.

**Map Name(s) and Date(s)**

|        |      |         |
|--------|------|---------|
| ST1087 | 1977 | 1:2,500 |
| ST1088 | 1977 | 1:2,500 |

**Historical Map - Segment A10**

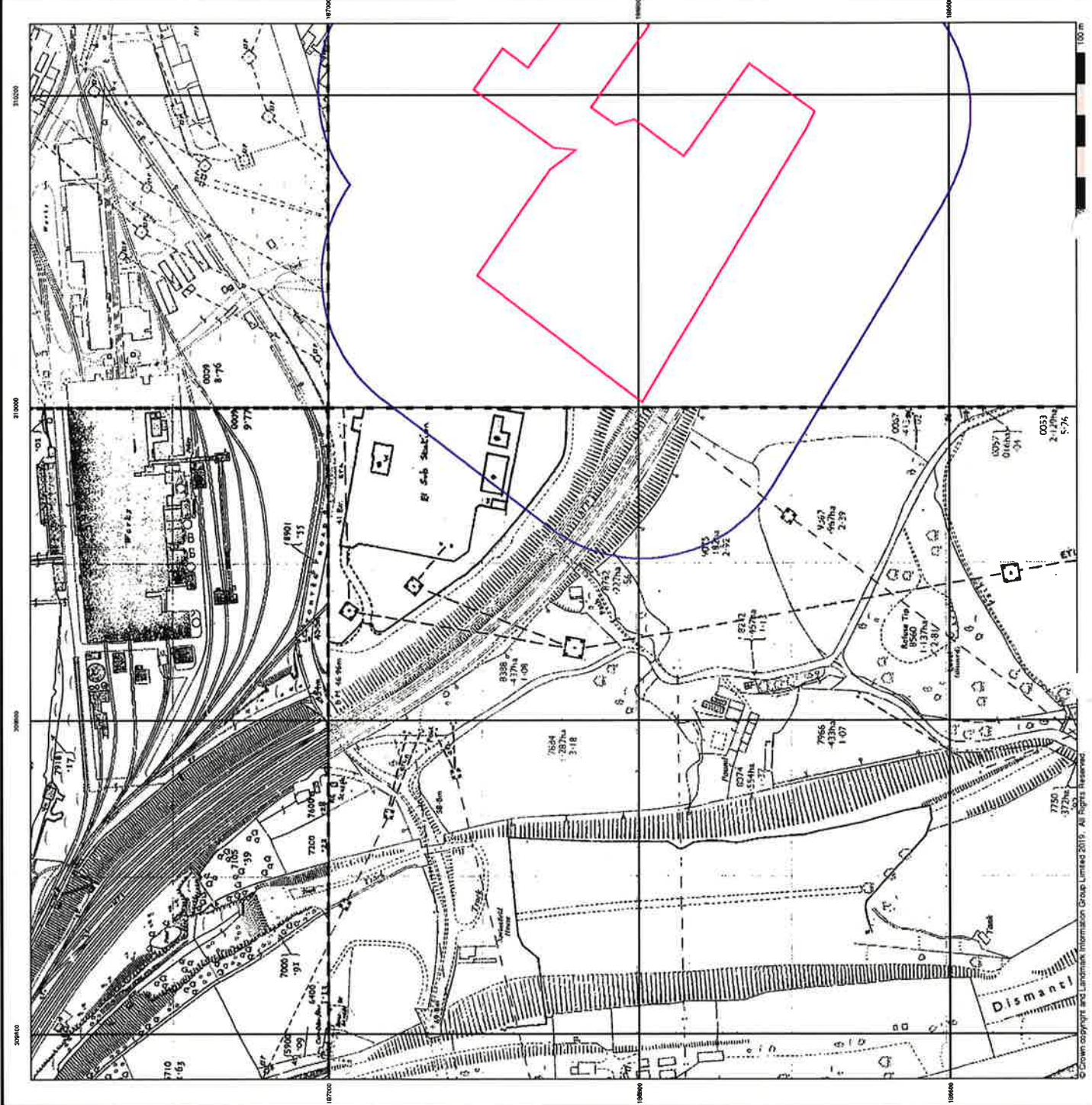


**Order Details**

Order Number: 228991279\_1\_1  
 Customer Ref: 11121/LP  
 National Grid Reference: 310260, 186860  
 Slice: A  
 Site Area (Ha): 4.09  
 Search Buffer (m): 100

**Site Details**

P B Gelatins, Severn Road, Treforest Industrial Estate,  
 PONTYPRIDD, CF37 5SQ



© Crown copyright and Landmark Information Group Limited 2017. All Rights Reserved

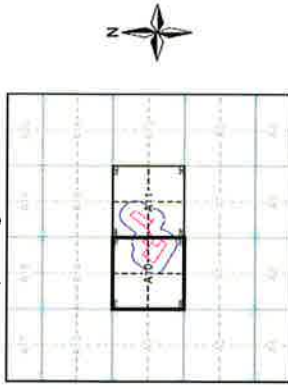
**Additional SIMs  
Published 1978 - 1989  
Source map scale - 1:1,250**

The SIM cards (Ordnance Survey's 'Survey of Information on Microfilm') are further, minor editions of mapping which were produced and published in between the main editions as an area was updated. They date from 1947 to 1994, and contain detailed information on buildings, roads and land-use. These maps were produced at both 1:2,500 and 1:1,250 scales.

**Map Name(s) and Date(s)**

|          |          |
|----------|----------|
| ST0897SE | ST1087SW |
| 1989     | 1983     |
| 1:1,250  | 1:1,250  |
| ST1088WY | ST1088WY |
| 1:1,250  | 1:1,250  |

**Historical Map - Segment A10**



**Order Details**

Order Number: 228391279\_1\_1  
 Customer Ref: 11121/LP  
 National Grid Reference: 310260, 186860  
 Slice: A  
 Site Area (Ha): 4.09  
 Search Buffer (m): 100

**Site Details**

P B Gellatins, Severn Road, Treforest Industrial Estate,  
 PONTYPRIDD, CF37 6SQ



**Ordnance Survey Plan  
Published 1979**

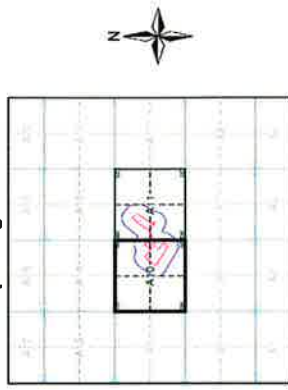
**Source map scale - 1:2,500**

The historical maps shown were reproduced from maps predominantly held at the scale adopted for England, Wales and Scotland in the 1840's. In 1854 the 1:2,500 scale was adopted for mapping urban areas and by 1896 it covered the whole of what was considered to be the cultivated parts of Great Britain. The published date given below is often some years later than the surveyed date. Before 1938, all OS maps were based on the Cassini Projection, with independent surveys of a single county or group of counties, giving rise to significant inaccuracies in outlying areas.

**Map Name(s) and Date(s)**



**Historical Map - Segment A10**

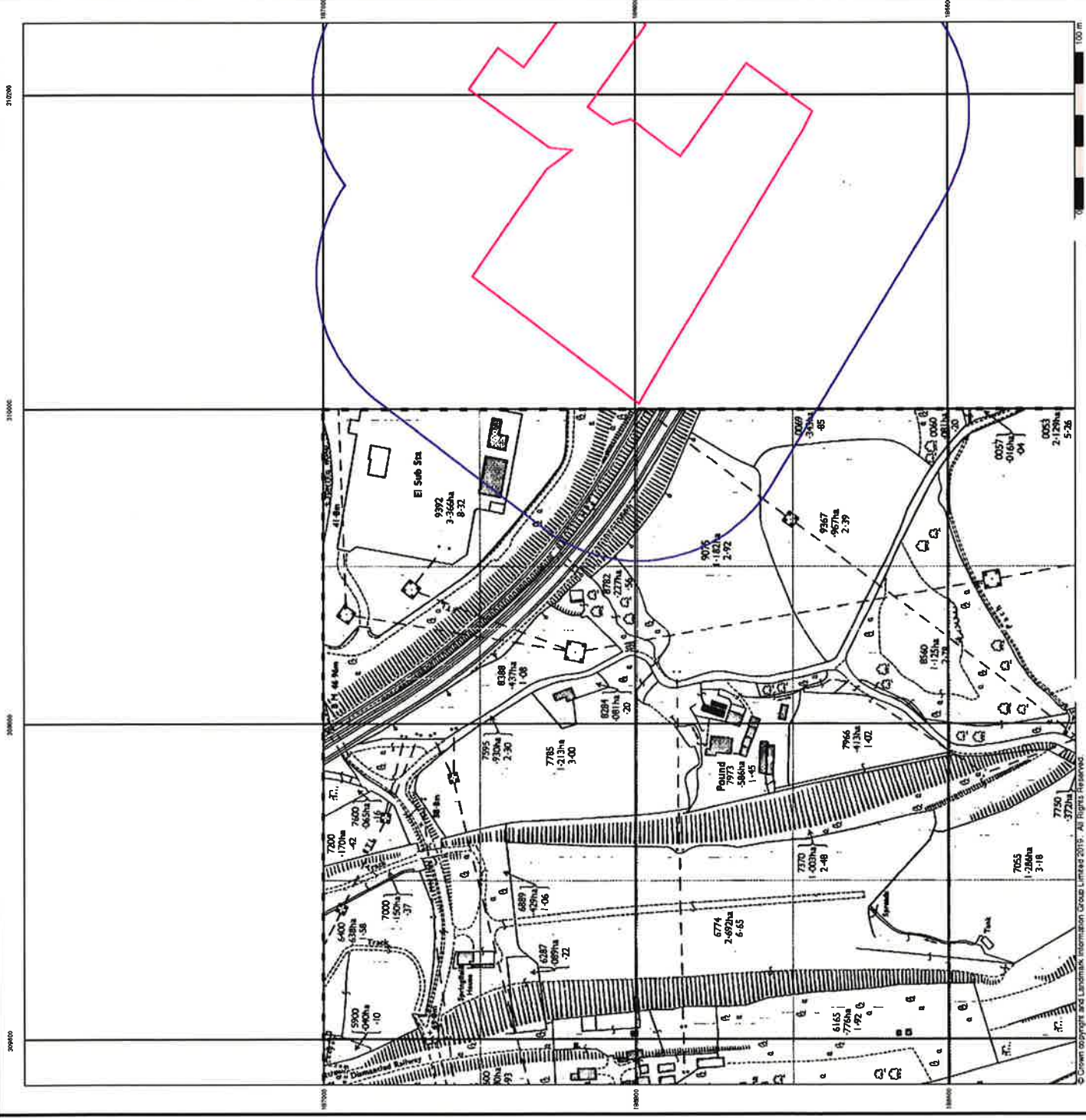


**Order Details**

Order Number: 228391279\_1\_1  
 Customer Ref: 11121/LP  
 National Grid Reference: 310260, 186860  
 Slice: A  
 Site Area (Ha): 4.09  
 Search Buffer (m): 100

**Site Details**

P B Gelatins, Severn Road, Treforest Industrial Estate,  
 PONTYPRIDD, CF37 5SQ



© Crown copyright and Licensor's Information Group Limited 2019. All Rights Reserved.

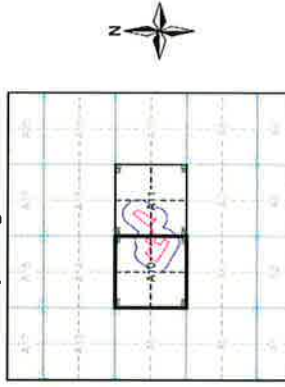
**Additional SIMs  
Published 1988 - 1991  
Source map scale - 1:1,250**

The SIM cards (Ordnance Survey's 'Survey of Information on Microfilm') are further, minor editions of mapping which were produced and published in between the main editions as an area was updated. They date from 1947 to 1994, and contain detailed information on buildings, roads and land-use. These maps were produced at both 1:2,500 and 1:1,250 scales.

**Map Name(s) and Date(s)**

|          |           |
|----------|-----------|
| ST1087SE | 01/08/75W |
| 5M       | 5M        |
| 1:1,250  | 1:1,250   |
| ST1086NW | 01/08/69W |
| 5M       | 5M        |
| 1:1,250  | 1:1,250   |

**Historical Map - Segment A10**

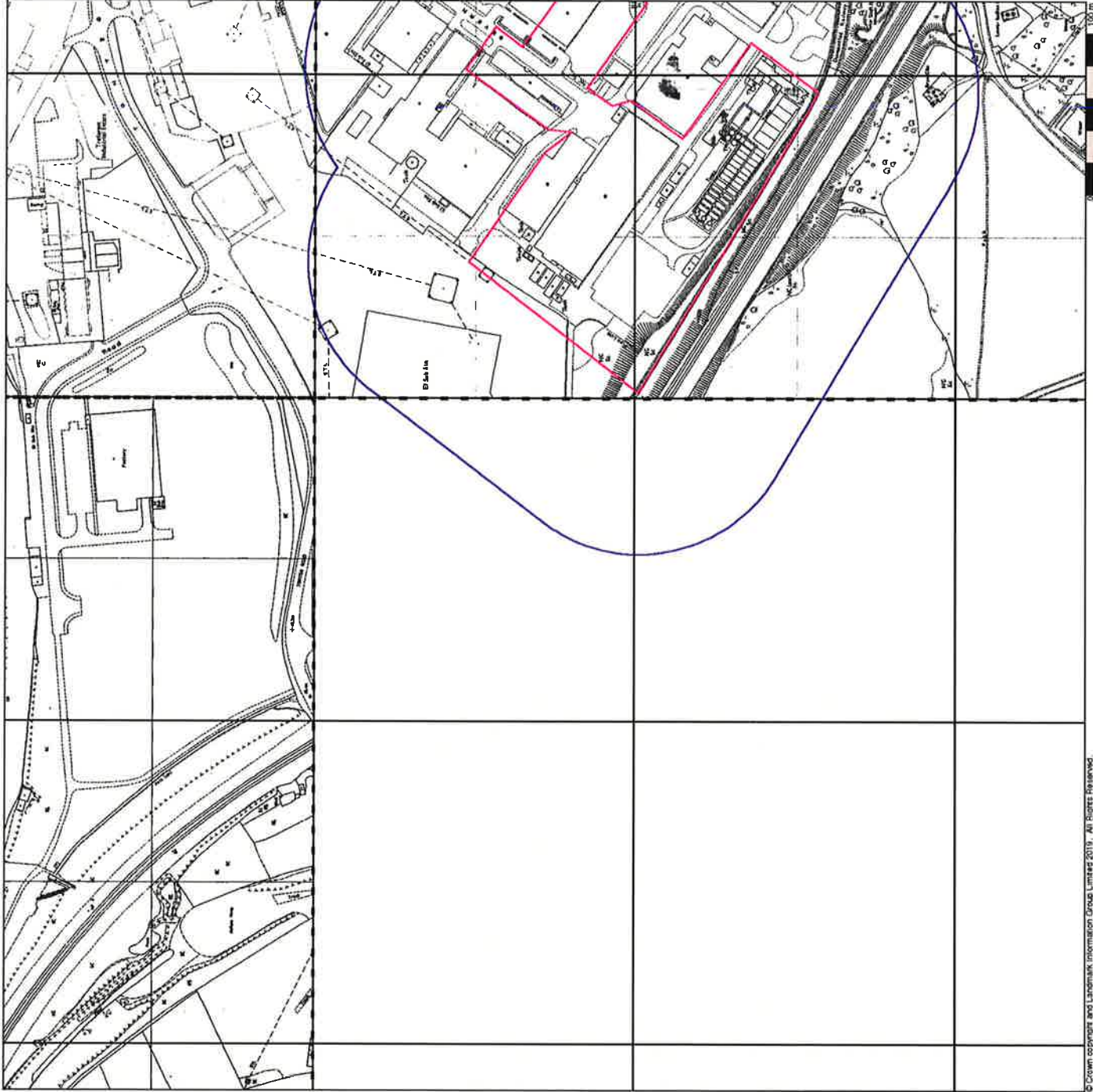


**Order Details**

Order Number: 228391279\_1\_1  
 Customer Ref: 11121/LP  
 National Grid Reference: 310260, 186860  
 Site Area (Ha): A  
 Search Buffer (m): 4.09  
 100

**Site Details**

P B Gelatins, Severn Road, Treforest Industrial Estate,  
 PONTYPRIDD, CF37 5SQ

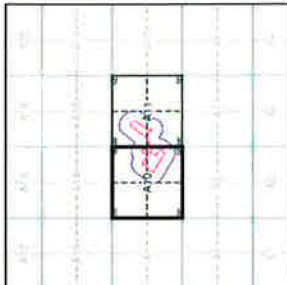


The SIM cards (Ordnance Survey's 'Survey of Information on Microfilm') are further, minor editions of mapping which were produced and published in between the main editions as an area was updated. They date from 1947 to 1994, and contain detailed information on buildings, roads and land-use. These maps were produced at both 1:2,500 and 1:1,250 scales.

**Map Name(s) and Date(s)**



**Historical Map - Segment A10**

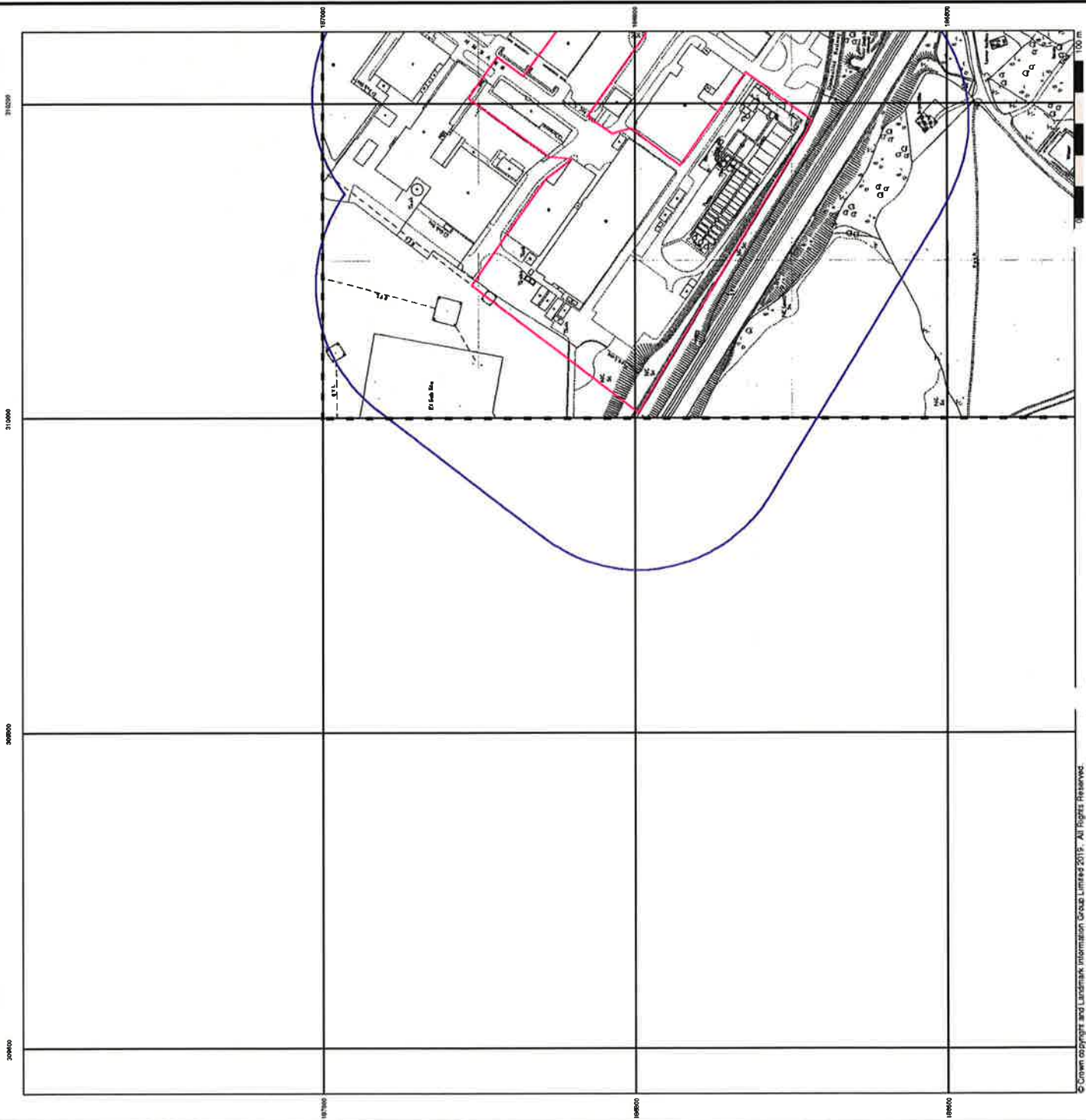


**Order Details**

Order Number: 228991279\_1\_1  
 Customer Ref: 11121/LP  
 National Grid Reference: 310260, 186860  
 Slice: A  
 Site Area (Ha): 4.09  
 Search Buffer (m): 100

**Site Details**

P B Gelatins, Severn Road, Treforest Industrial Estate,  
 PONTYPRIDD, CF37 6SQ



**Ordnance Survey Plan  
Published 1990 - 1992**

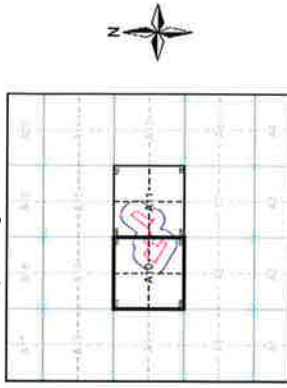
**Source map scale - 1:1,250**

The historical maps shown were reproduced from maps predominantly held at the scale adopted for England, Wales and Scotland in the 1840's. In 1854 the 1:2,500 scale was adopted for mapping urban areas and by 1896 it covered the whole of what was considered to be the cultivated parts of Great Britain. The published date given below is often some years later than the surveyed date. Before 1938, all OS maps were based on the Cassini Projection, with independent surveys of a single county or group of counties, giving rise to significant inaccuracies in outlying areas.

**Map Name(s) and Date(s)**



**Historical Map - Segment A10**



**Order Details**

Order Number: 228391279\_1\_1  
 Customer Ref: 11121/LP  
 National Grid Reference: 310260, 186860  
 Slice: A  
 Site Area (Ha): 4.09  
 Search Buffer (m): 100

**Site Details**

P B Geliaths, Severn Road, Treforest Industrial Estate,  
 PONTYPRIDD, CF37 5SQ

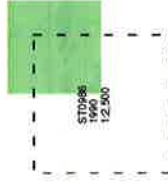


## Ordnance Survey Plan Published 1990

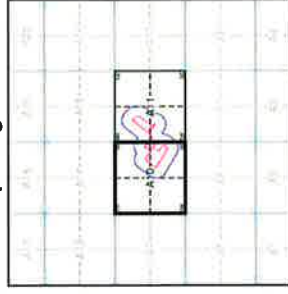
### Source map scale - 1:2,500

The historical maps shown were reproduced from maps predominantly held at the scale adopted for England, Wales and Scotland in the 1840's. In 1854 the 1:2,500 scale was adopted for mapping urban areas and by 1896 it covered the whole of what were considered to be the cultivated parts of Great Britain. The published date given below is often some years later than the surveyed date. Before 1935, all OS maps were based on the Cassini Projection, with independent surveys of a single county or group of counties, giving rise to significant inaccuracies in outlying areas.

### Map Name(s) and Date(s)



### Historical Map - Segment A10

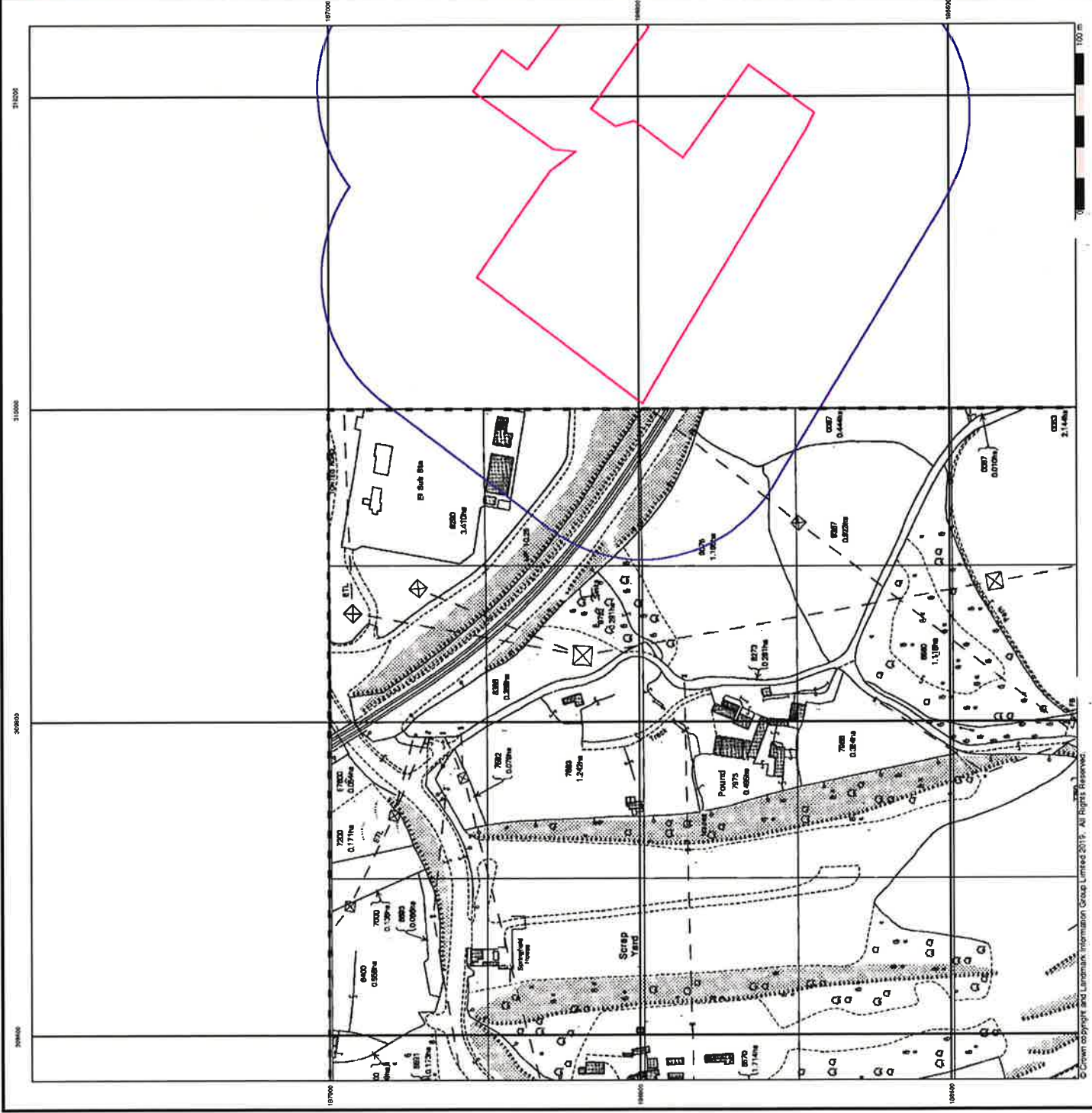


### Order Details

Order Number: 228391279\_1\_1  
 Customer Ref: 11121/LP  
 National Grid Reference: 310260, 186860  
 Slice: A  
 Site Area (Ha): 4.09  
 Search Buffer (m): 100

### Site Details

P B Galatris, Severn Road, Treforest Industrial Estate,  
 PONTYPRIDD, CF37 5SQ



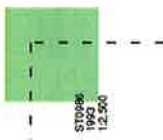
© Crown copyright and Landmark Information Group Limited 2019. All Rights Reserved.

**Large-Scale National Grid Data  
Published 1993**

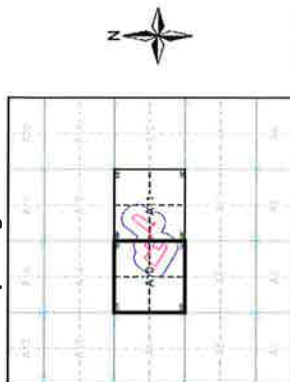
**Source map scale - 1:2,500**

Large Scale National Grid Data superseded SIM cards (Ordnance Survey's 'Survey of Information on Microfilm') in 1992, and continued to be produced until 1999. These maps were the forerunners of digital mapping and so provide detailed information on houses and roads, but tend to show less topographic features such as vegetation. These maps were produced at both 1:2,500 and 1:1,250 scales.

**Map Name(s) and Date(s)**



**Historical Map - Segment A10**

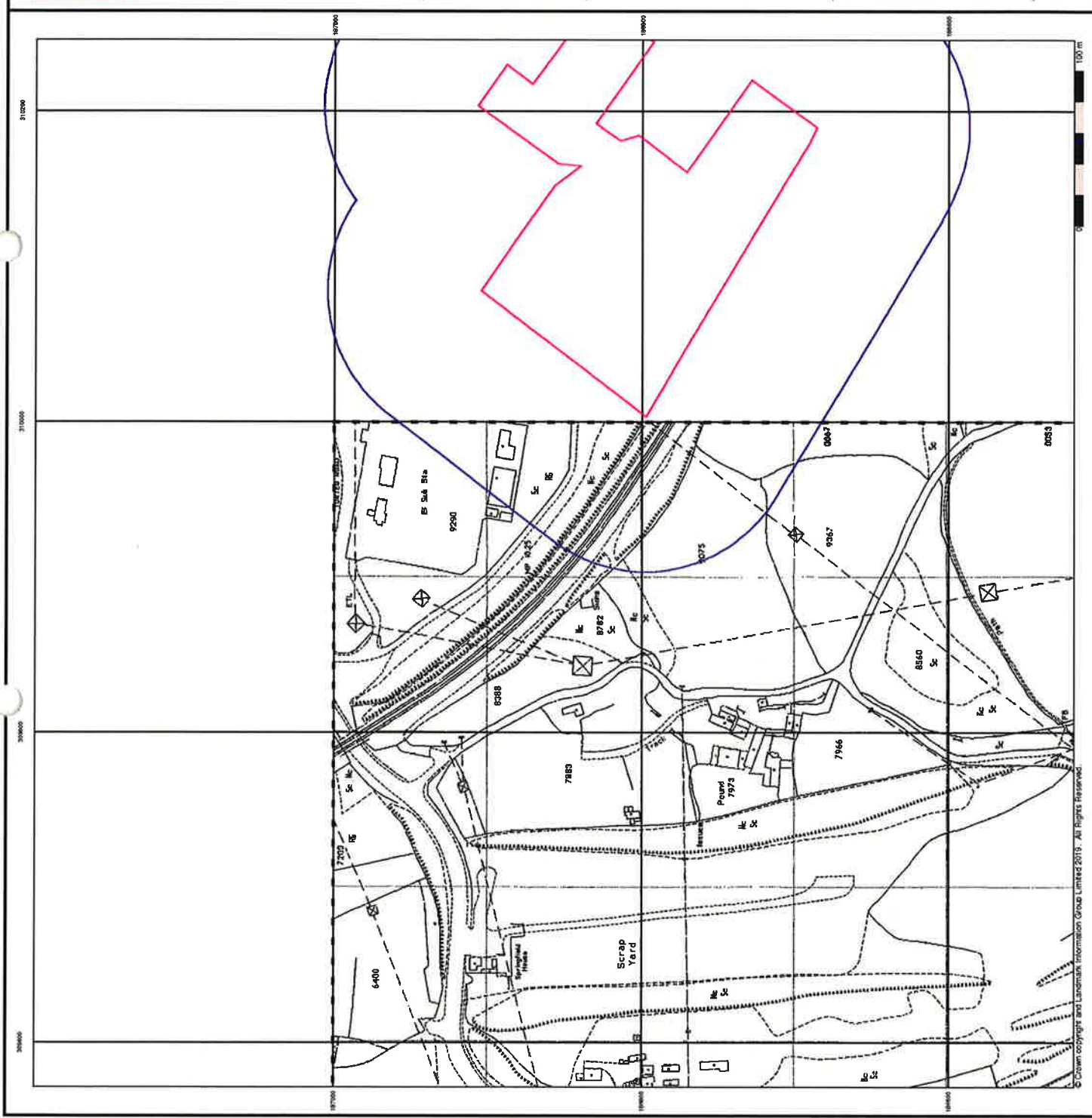


**Order Details**

Order Number: 228391279\_1\_1  
Customer Ref: 11121/LP  
National Grid Reference: 310260, 186860  
Slice: A  
Site Area (Ha): 4.09  
Search Buffer (m): 100

**Site Details**

P B Gelatins, Severn Road, Treforest Industrial Estate,  
PONTYPRIDD, CF37 5SQ



**Large-Scale National Grid Data  
Published 1993**

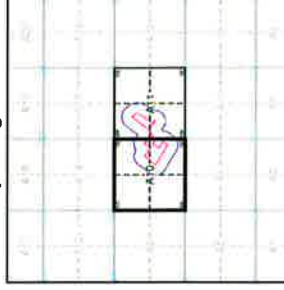
**Source map scale - 1:1,250**

'Large Scale National Grid Data' superseded SIM casts (Ordnance Survey's 'Survey of Information on Microfilm') in 1992, and continued to be produced until 1993. These maps were the forerunners of digital mapping and so provide detailed information on houses and roads, but tend to show less topographic features such as vegetation. These maps were produced at both 1:2,500 and 1:1,250 scales.

**Map Name(s) and Date(s)**

|         |          |
|---------|----------|
| ST087SE | ST1087SW |
| 1993    | 1993     |
| 1:1,250 | 1:1,250  |
| ST1086W | ST1086NW |
| 1993    | 1993     |
| 1:1,250 | 1:1,250  |

**Historical Map - Segment A10**

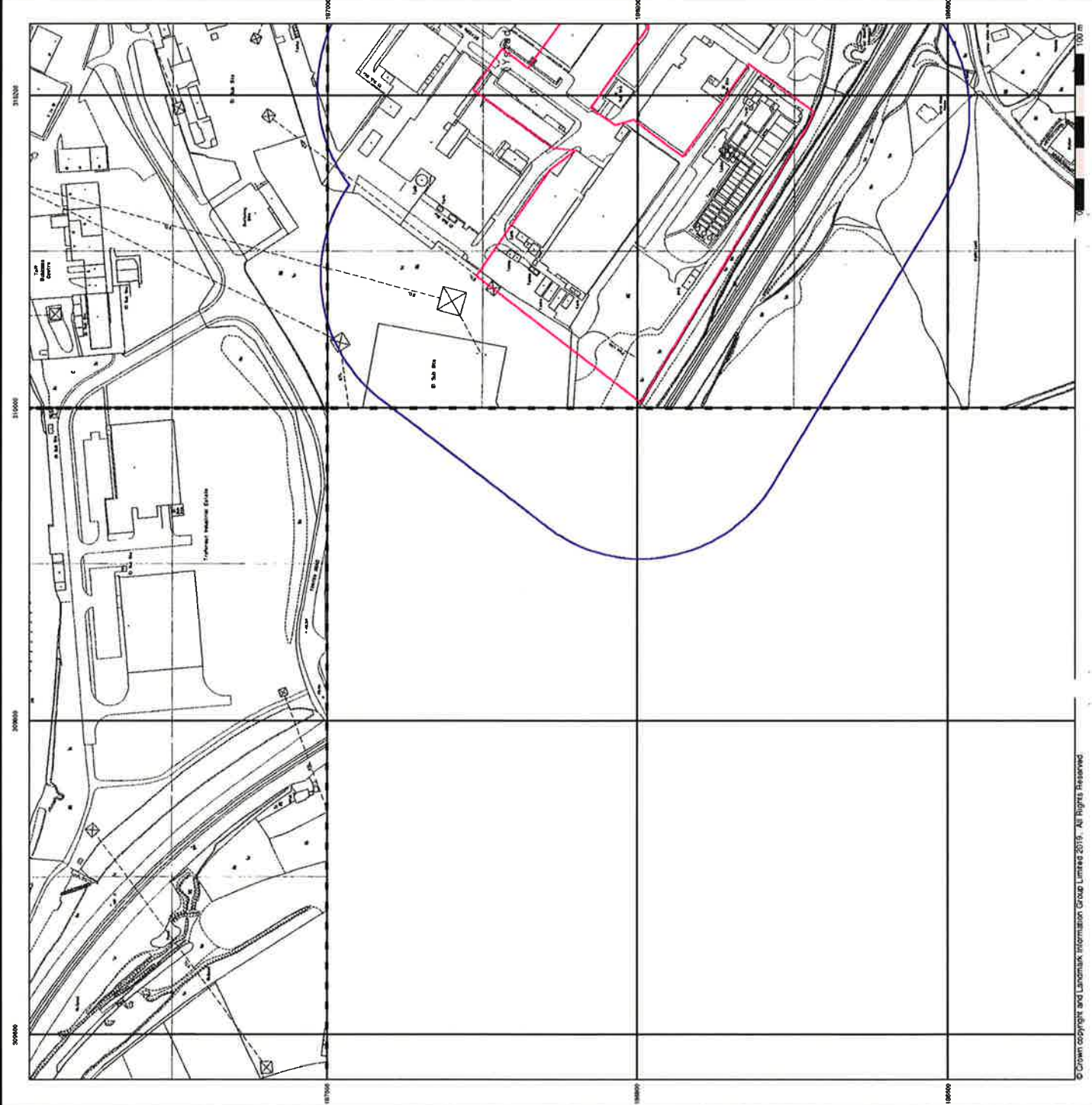


**Order Details**

Order Number: 228391279\_1\_1  
 Customer Ref: 11121/LP  
 National Grid Reference: 310260, 186860  
 Slice: A  
 Site Area (Ha): 4.09  
 Search Buffer (m): 100

**Site Details**

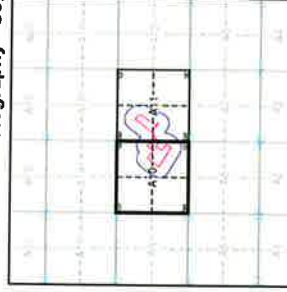
P B Geliathis, Severn Road, Treforest Industrial Estate,  
 PONTYPRIDD, CF37 5SQ



**Historical Aerial Photography  
Published 2000**

This aerial photography was produced by Geömapping; these vertical aerial photographs provide a seamless, full colour survey of the whole of Great Britain.

**Historical Aerial Photography - Segment A10**




**Order Details**

Order Number: 228391279\_1\_1  
Customer Ref: 11121/LP  
National Grid Reference: 310260, 186860

Slice: A  
Site Area (Ha): 4.08  
Search Buffer (m): 100

**Site Details**

P B Gelatins, Severn Road, Treforest Industrial Estate,  
PONTYPRIDD, CF37 5SQ



# Historical Mapping Legends

## Ordnance Survey County Series and Ordnance Survey Plan 1:2,500

|  |  |  |  |  |
|--|--|--|--|--|
|  |  |  |  |  |
|  |  |  |  |  |
|  |  |  |  |  |
|  |  |  |  |  |
|  |  |  |  |  |
|  |  |  |  |  |
|  |  |  |  |  |
|  |  |  |  |  |
|  |  |  |  |  |
|  |  |  |  |  |
|  |  |  |  |  |
|  |  |  |  |  |

## Ordnance Survey Plan, Additional SIMs and Supply of Unpublished Survey Information

1:2,500 and 1:1,250

|  |  |  |  |  |
|--|--|--|--|--|
|  |  |  |  |  |
|  |  |  |  |  |
|  |  |  |  |  |
|  |  |  |  |  |
|  |  |  |  |  |
|  |  |  |  |  |
|  |  |  |  |  |
|  |  |  |  |  |
|  |  |  |  |  |
|  |  |  |  |  |
|  |  |  |  |  |
|  |  |  |  |  |
|  |  |  |  |  |

## Large-Scale National Grid Data 1:2,500 and 1:1,250

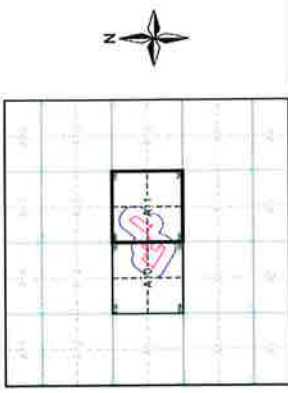
|  |  |  |  |  |
|--|--|--|--|--|
|  |  |  |  |  |
|  |  |  |  |  |
|  |  |  |  |  |
|  |  |  |  |  |
|  |  |  |  |  |
|  |  |  |  |  |
|  |  |  |  |  |
|  |  |  |  |  |
|  |  |  |  |  |
|  |  |  |  |  |
|  |  |  |  |  |
|  |  |  |  |  |

# Intégral Géotechnique

## Historical Mapping & Photography included:

| Mapping Type                             | Scale   | Date        | Pg |
|--|---------|-------------|----|
| Glamorganshire                           | 1:2,500 | 1875 - 1877 | 2  |
| Glamorganshire                           | 1:2,500 | 1900        | 3  |
| Glamorganshire                           | 1:2,500 | 1919 - 1920 | 4  |
| Glamorganshire                           | 1:2,500 | 1936 - 1943 | 5  |
| Ordnance Survey Plan                     | 1:1,250 | 1958        | 6  |
| Ordnance Survey Plan                     | 1:2,500 | 1960        | 7  |
| Ordnance Survey Plan                     | 1:1,250 | 1973 - 1976 | 8  |
| Supply of Unpublished Survey Information | 1:1,250 | 1975        | 9  |
| Additional SIMs                          | 1:2,500 | 1988        | 10 |
| Additional SIMs                          | 1:2,500 | 1988 - 1989 | 11 |
| Ordnance Survey Plan                     | 1:1,250 | 1989 - 1992 | 13 |
| Additional SIMs                          | 1:1,250 | 1989        | 14 |
| Large-Scale National Grid Data           | 1:1,250 | 1993        | 15 |
| Large-Scale National Grid Data           | 1:1,250 | 1995        | 16 |
| Historical Aerial Photography            | 1:2,500 | 2000        | 17 |

## Historical Map - Segment A11



### Order Details

Order Number: 228391279\_1\_1  
 Customer Ref: 11121/LP  
 National Grid Reference: 310260, 186860  
 Site Area (Ha): A  
 Search Buffer (m): 100

### Site Details

P B Gelatins, Severn Road, Treforest Industrial Estate,  
 PONTYPRIDD, CF37 5SQ



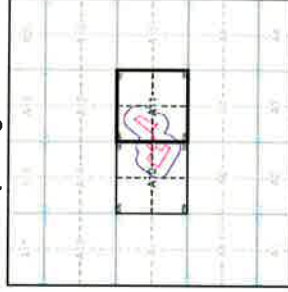
Tel: 0844 844 952  
 Fax: 0844 844 951  
 Web: www.landmark.co.uk

The historical maps shown were reproduced from maps predominantly held at the scale adopted for England, Wales and Scotland in the 1840's. In 1854 the 1:2,500 scale was adopted for mapping urban areas and by 1896 it covered the whole of what was considered to be the cultivated parts of Great Britain. The published date given below is often some years later than the surveyed date. Before 1938, all OS maps were based on the Cassini Projection, with independent surveys of a single county or group of counties, giving rise to significant inaccuracies in outlying areas.

**Map Name(s) and Date(s)**

|        |         |
|--------|---------|
| OS 09  | 08_04   |
| 12_500 | 1875    |
|        | 1:2,500 |
| OS 07  | 08_08   |
| 12_500 | 1876    |
|        | 1:2,500 |

**Historical Map - Segment A11**

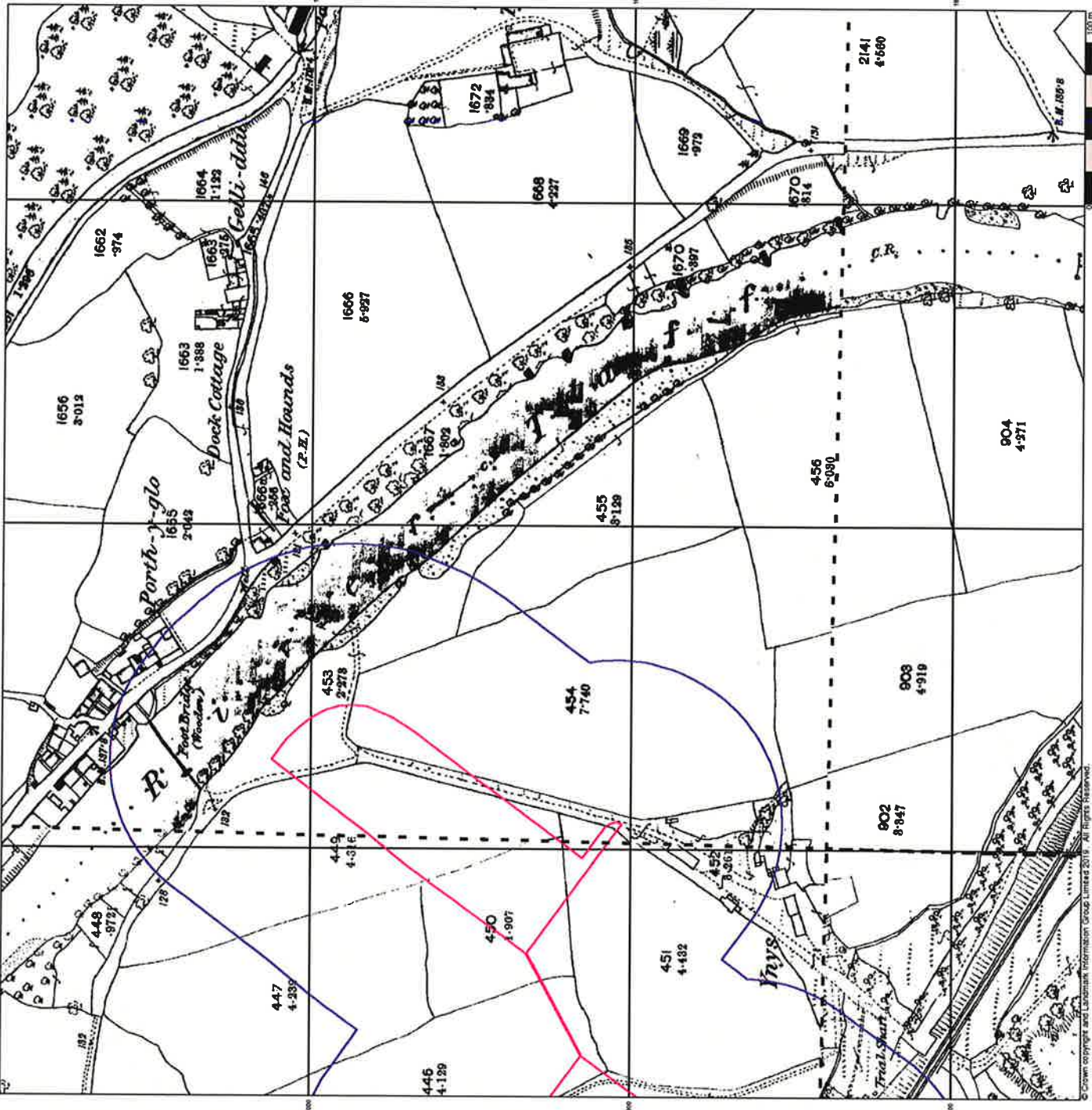


**Order Details**

Order Number: 228391279\_1\_1  
 Customer Ref: 11121/LP  
 National Grid Reference: 310260, 186880  
 Slice: A  
 Site Area (Ha): 4.09  
 Search Buffer (m): 100

**Site Details**

P B Gelatins, Severn Road, Treforest Industrial Estate,  
 PONTYPRIDD, CF37 5SQ

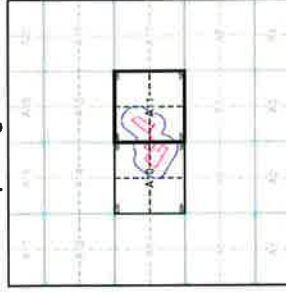


The historical maps shown were reproduced from maps predominantly held at the scale adopted for England, Wales and Scotland in the 1840's. In 1854 the 1:2,500 scale was adopted for mapping urban areas and by 1896 it covered the whole of what were considered to be the cultivated parts of Great Britain. The published data given below is often some years later than the surveyed data. Before 1938, all OS maps were based on the Cassini Projection, with independent surveys of a single county or group of counties, giving rise to significant inaccuracies in outlying areas.

**Map Name(s) and Date(s)**

|       |        |
|-------|--------|
| OS 03 | 08.04  |
| 1860  | 12.500 |
| OS 06 | 08.08  |
| 1860  | 12.500 |

**Historical Map - Segment A11**

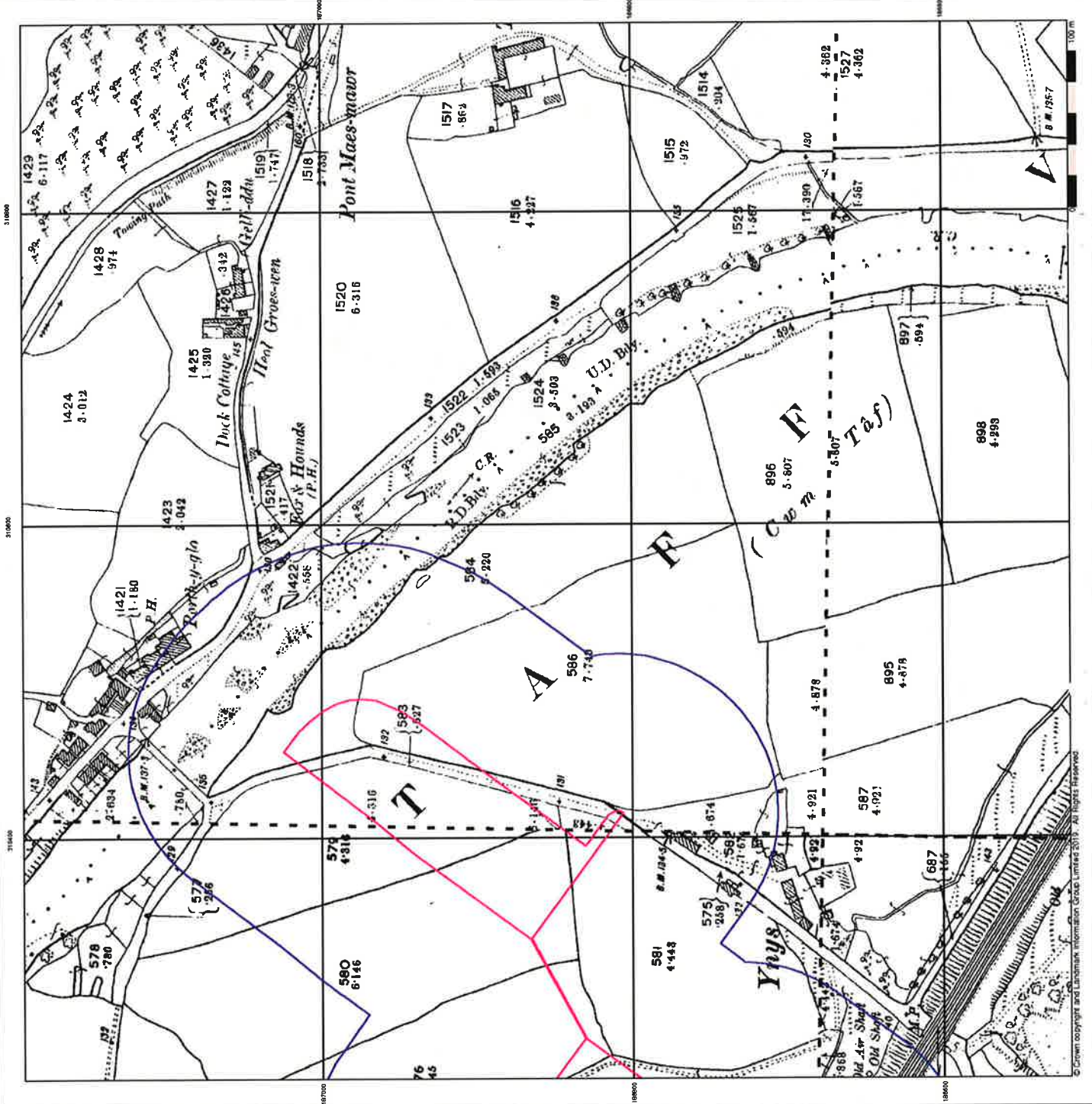


**Order Details**

Order Number: 228391279\_1\_1  
Customer Ref: 11121/LP  
National Grid Reference: 310260, 186680  
Site: A  
Site Area (Ha): 4.09  
Search Buffer (m): 100

**Site Details**

P. B. Gelatins, Severn Road, Treforest Industrial Estate,  
PONTYPRIDD, CF37 5SQ



**Glamorganshire**

**Published 1919 - 1920**

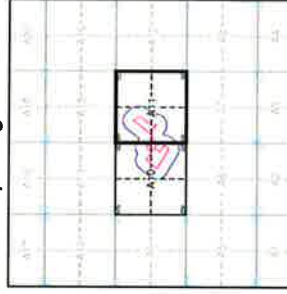
**Source map scale - 1:2,500**

The historical maps shown were reproduced from maps predominantly held at the scale adopted for England, Wales and Scotland in the 1840's. In 1854 the 1:2,500 scale was adopted for mapping urban areas and by 1896 it covered the whole of what was considered to be the cultivated parts of Great Britain. The published date given below is often some years later than the surveyed date. Before 1938, all OS maps were based on the Cassini Projection, with independent surveys of a single county or group of counties, giving rise to significant inaccuracies in outlying areas.

**Map Name(s) and Date(s)**

|         |         |
|---------|---------|
| 086_07  | 086_04  |
| 1920    | 1920    |
| 1:2,500 | 1:2,500 |
| 086_07  | 086_08  |
| 1920    | 1920    |
| 1:2,500 | 1:2,500 |

**Historical Map - Segment A11**

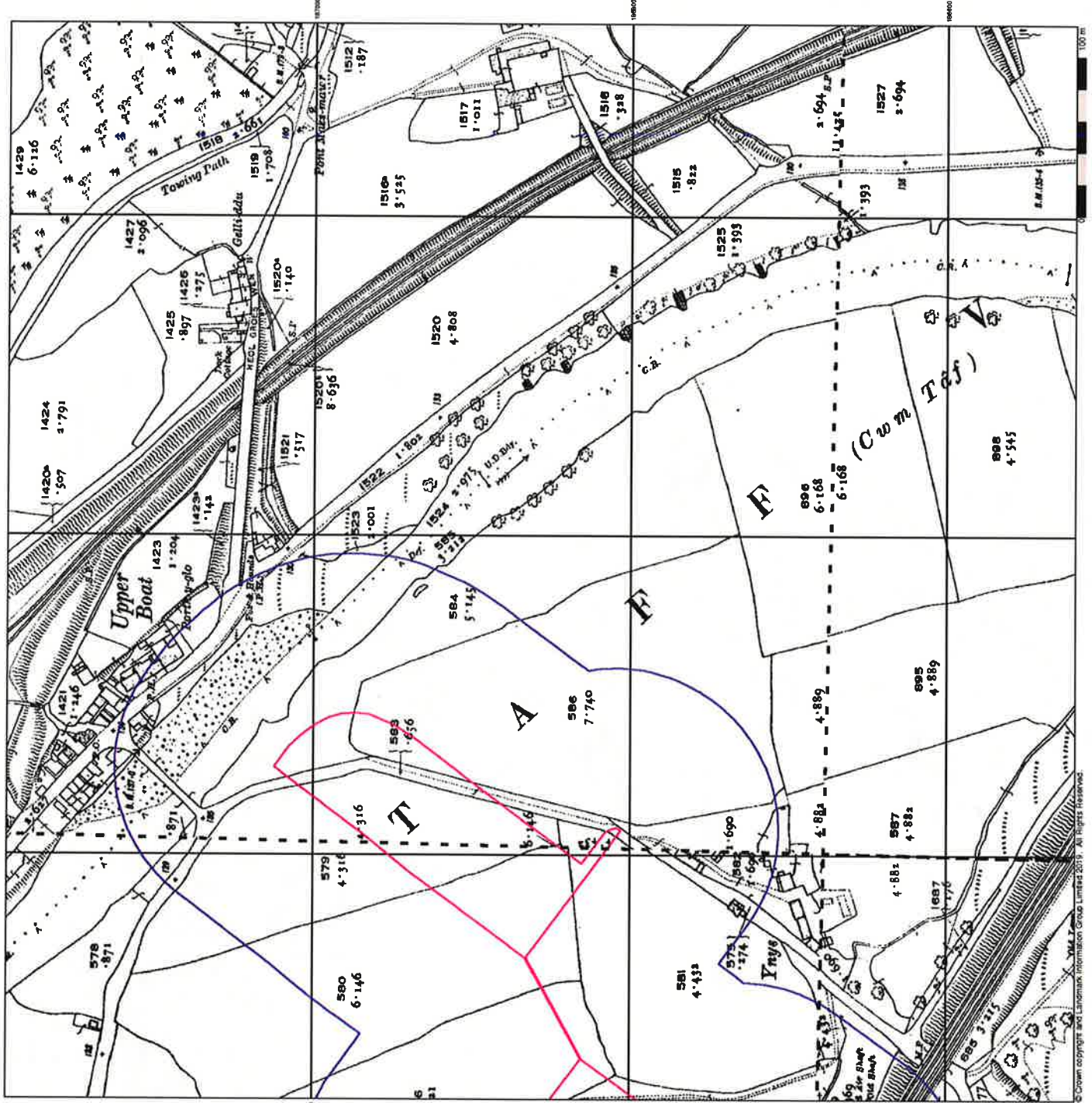


**Order Details**

Order Number: 228391279\_1\_1  
 Customer Ref: 11121/LP  
 National Grid Reference: 310260, 166860  
 Slice: A  
 Site Area (Ha): 4.09  
 Search Buffer (m): 100

**Site Details**

P B Gelatins, Severn Road, Treforest Industrial Estate,  
 PONTYPRIDD, CF37 5SQ



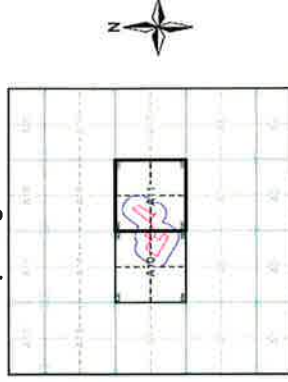
© Crown copyright and Landmark Information Group Limited 2019. All Rights Reserved.

The historical maps shown were reproduced from maps predominantly held at the scale adopted for England, Wales and Scotland in the 1840's. In 1854 the 1:2,500 scale was adopted for mapping urban areas and by 1856 it covered the whole of what were considered to be the cultivated parts of Great Britain. The published date given below is often some years later than the surveyed date. Before 1939, all OS maps were based on the Cassini Projection, with independent surveys of a single county or group of counties, giving rise to significant inaccuracies in outlying areas.

**Map Name(s) and Date(s)**

|        |        |
|--------|--------|
| 086_03 | 086_04 |
| 12.500 | 12.500 |
| 086_07 | 086_08 |
| 12.500 | 12.500 |

**Historical Map - Segment A11**



**Order Details**

Order Number: 228391279\_L\_1  
 Customer Ref: 11121/LP  
 National Grid Reference: 310260, 186680  
 Slice: A  
 Site Area (Ha): 4.09  
 Search Buffer (m): 100

**Site Details**

P B Gellatins, Severn Road, Treforest Industrial Estate,  
 PONTYPRIDD, CF37 5SQ



**Ordnance Survey Plan  
Published 1958**

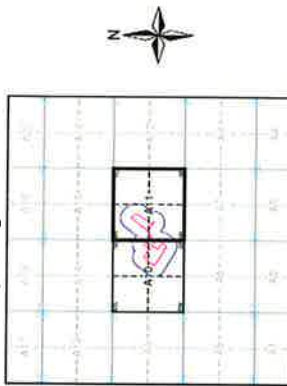
**Source map scale - 1:1,250**

The historical maps shown were reproduced from maps predominantly held at the scale adopted for England, Wales and Scotland in the 1840's. In 1854 the 1:2,500 scale was adopted for mapping urban areas and by 1896 it covered the whole of what were considered to be the cultivated parts of Great Britain. The published date given below is often some years later than the surveyed date. Before 1938, all OS maps were based on the Cassini Projection, with independent surveys of a single county or group of counties, giving rise to significant inaccuracies in adjoining areas.

**Map Name(s) and Date(s)**

|                            |                            |
|----------------------------|----------------------------|
| ST1075W<br>1958<br>1:1,250 | ST1075E<br>1958<br>1:1,250 |
| ST1080W<br>1958<br>1:1,250 | ST1080E<br>1958<br>1:1,250 |

**Historical Map - Segment A11**



**Order Details**

Order Number: 228391279\_1\_1  
 Customer Ref: 11121LP  
 National Grid Reference: 310260, 186860  
 Slice: A  
 Site Area (Ha): 4.09  
 Search Buffer (m): 100

**Site Details**

P B Gelatins, Severn Road, Treforest Industrial Estate,  
 PONTYPRIDD, CF37 5SQ



© Crown copyright and Landmark Information Group Limited 2019. All Rights Reserved.

**Ordnance Survey Plan  
Published 1960**

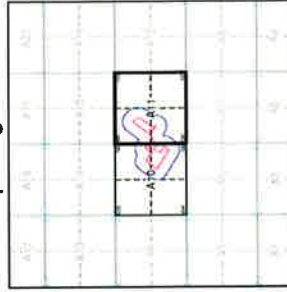
**Source map scale - 1:2,500**

The historical maps shown were reproduced from maps predominantly held at the scale adopted for England, Wales and Scotland in the 1940's. In 1854 the 1:2,500 scale was adopted for mapping urban areas and by 1886 it covered the whole of what were considered to be the cultivated parts of Great Britain. The published date given below is often some years later than the surveyed date. Before 1938, all OS maps were based on the Cassini Projection, with independent surveys of a single county or group of counties, giving rise to significant inaccuracies in outlying areas.

**Map Name(s) and Date(s)**

|         |      |         |
|---------|------|---------|
| ST 1087 | 1960 | 1:2,500 |
| ST 1086 | 1960 | 1:2,500 |

**Historical Map - Segment A11**

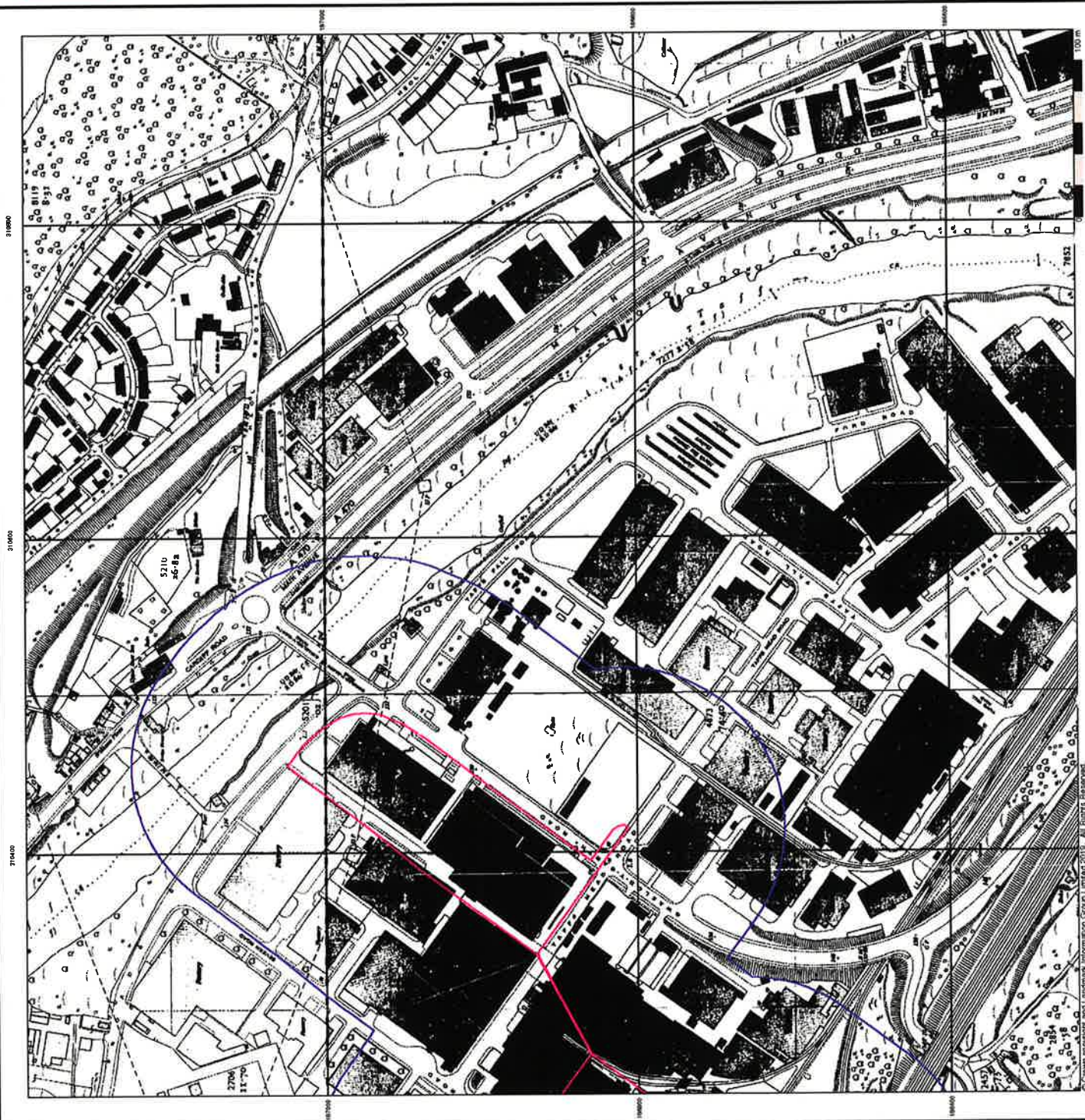


**Order Details**

Order Number: 228391279\_1\_1  
 Customer Ref: 11121/LP  
 National Grid Reference: 310260, 186860  
 Slice: A  
 Site Area (Ha): 4.09  
 Search Buffer (m): 100

**Site Details**

P B Gelatins, Severn Road, Treforest Industrial Estate,  
 PONTYPRIDD, CF37 5SQ



© Crown copyright and Landmark Information Group Limited 2019. All Rights Reserved.



**Supply of Unpublished Survey Information Published 1975**

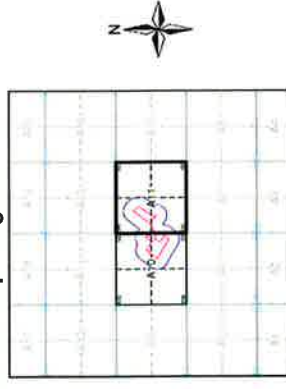
**Source map scale - 1:1,250**

SUSI maps (Supply of Unpublished Survey Information) were produced between 1972 and 1977, mainly for internal use at Ordnance Survey. These were more of a 'work-in-progress' plan as they showed updates of individual areas on a map. These maps were unpublished, and they do not represent a single moment in time. They were produced at both 1:2,500 and 1:1,250 scales.

**Map Name(s) and Date(s)**

|          |          |
|----------|----------|
| ST1087SW | ST1087SE |
| 1975     | 1975     |
| 1:1,250  | 1:1,250  |

**Historical Map - Segment A11**

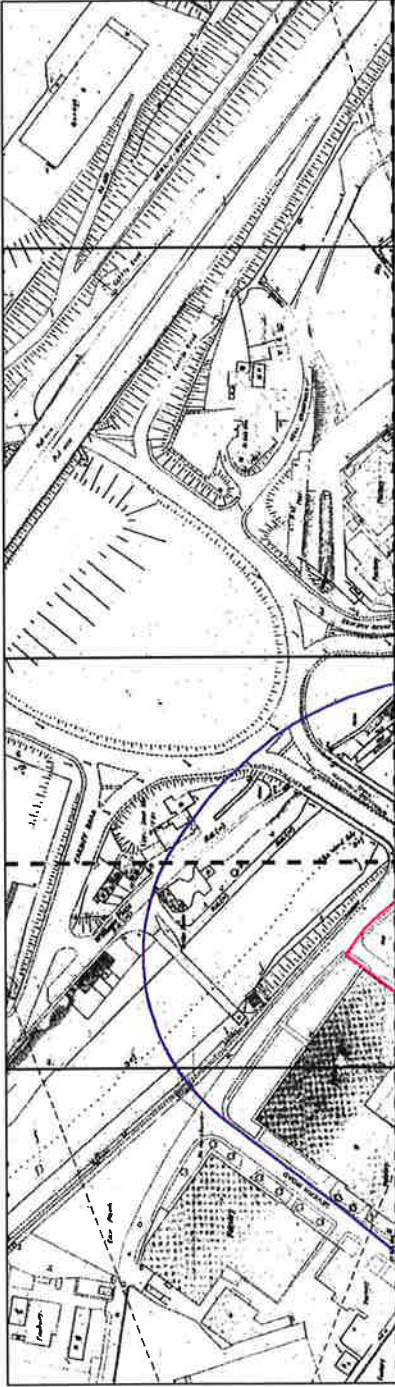


**Order Details**

Order Number: 228391279\_1\_1  
 Customer Ref: 11121/LP  
 National Grid Reference: 310260, 186860  
 Slice: A  
 Site Area (Ha): 4.09  
 Search Buffer (m): 100

**Site Details**

P B Gelatins, Severn Road, Treforest Industrial Estate,  
 PONTYPRIDD, CF37 5SQ



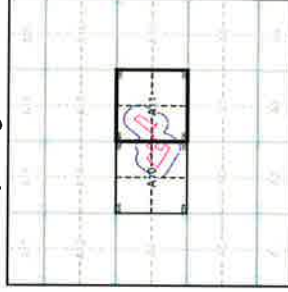
**Additional SIMs  
Published 1978 - 1988  
Source map scale - 1:1,250**

The SIM cards (Ordnance Survey's 'Survey of Information on Microfilm') are further, minor editions of mapping which were produced and published in between the main editions as an area was updated. They date from 1947 to 1994, and contain detailed information on buildings, roads and land-use. These maps were produced at both 1:2,500 and 1:1,250 scales.

**Map Name(s) and Date(s)**

|         |         |
|---------|---------|
| ST1075W | ST1075E |
| 1978    | 1978    |
| 1:1,250 | 1:1,250 |
| ST1060W | ST1060E |
| 1978    | 1978    |
| 1:1,250 | 1:1,250 |

**Historical Map - Segment A11**

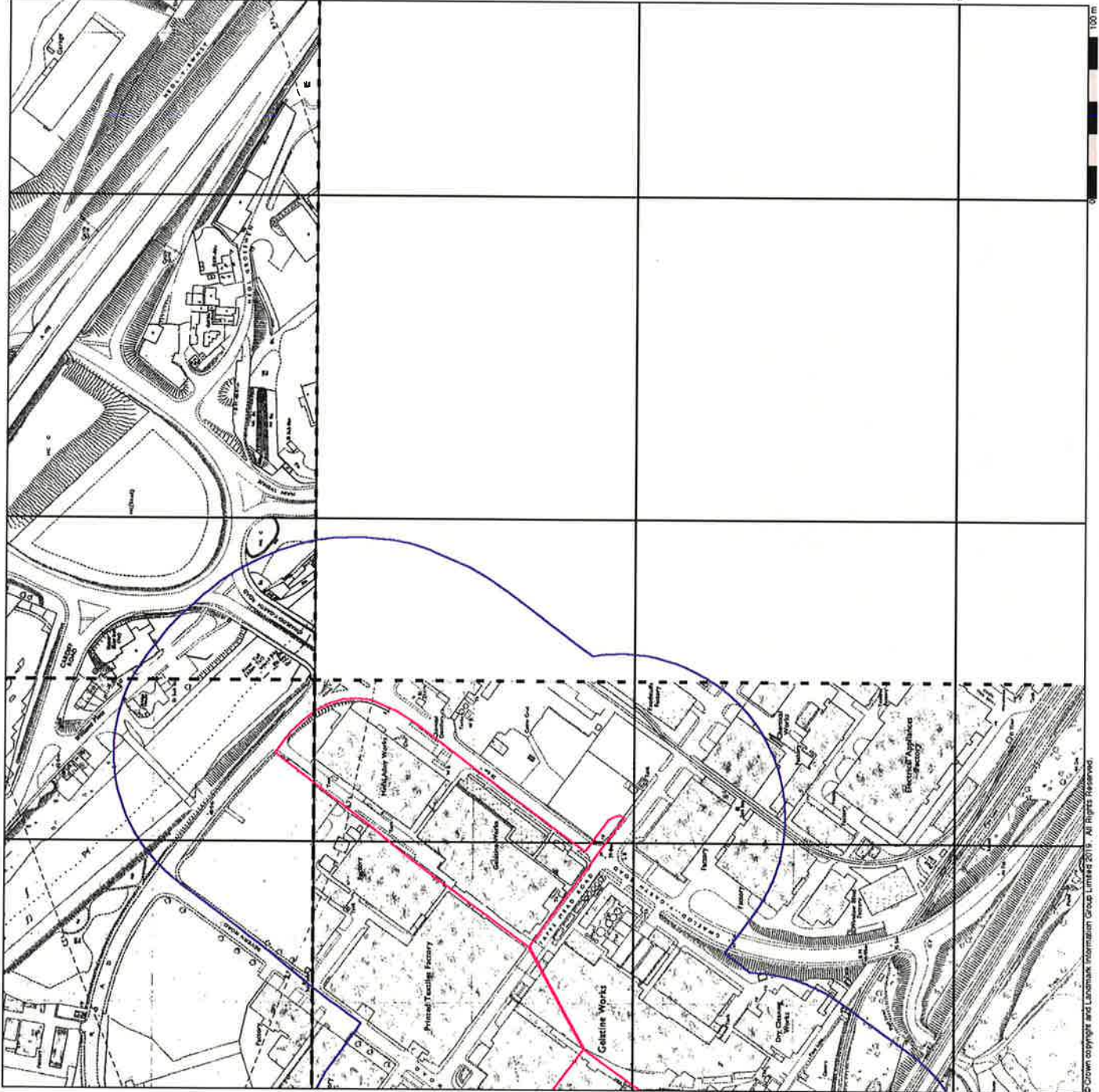


**Order Details**

Order Number: 228391279\_1\_1  
 Customer Ref: 11121/LP  
 National Grid Reference: 310260, 186860  
 Silice: A  
 Site Area (Ha): 4.09  
 Search Buffer (m): 100

**Site Details**


P B Gelatins, Severn Road, Treforest Industrial Estate,  
 PONTYPRIDD, CF37 5SQ



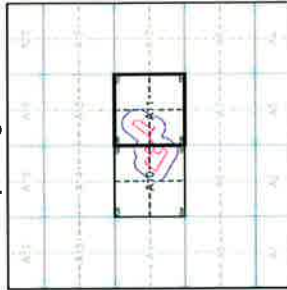
© Crown copyright and Landmark Information Group Limited 2019. All Rights Reserved.

The SIM cards (Ordnance Survey's 'Survey of Information on Microfilm') are further, minor editions of mapping which were produced and published in between the main editions of mapping which were updated. They date from 1947 to 1994, and contain detailed information on buildings, roads and land-use. These maps were produced at both 1:2,500 and 1:1,250 scales.

**Map Name(s) and Date(s)**

|   |      |         |
|---|------|---------|
| ST1087  | 1988 | 1:2,500 |
|  |      |         |

**Historical Map - Segment A11**



**Order Details**

Order Number: 228391279\_1\_1  
 Customer Ref: 111217LP  
 National Grid Reference: 310260, 186860  
 Slice: A  
 Site Area (Ha): 4.09  
 Search Buffer (m): 100

**Site Details**

P B Gellatins, Seavem Road, Treforest Industrial Estate,  
 PONTYPRIDD, CF37 5SQ



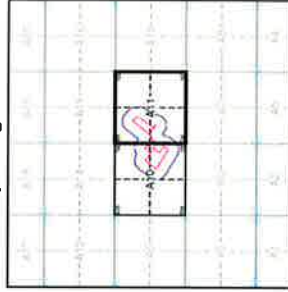
**Additional SIMs  
Published 1988 - 1989  
Source map scale - 1:1,250**

The SIM cards (Ordnance Survey's 'Survey of Information on Microfilm') are further, minor editions of mapping which were produced and published in between the main editions as an area was updated. They date from 1947 to 1994, and contain detailed information on buildings, roads and land-use. These maps were produced at both 1:2,500 and 1:1,250 scales.

**Map Name(s) and Date(s)**

|           |           |
|-----------|-----------|
| ST 1087SW | ST 1097SE |
| 1988      | 1988      |
| 1:1,250   | 1:1,250   |
| ST 1086SW |           |
| 1988      |           |
| 1:1,250   |           |

**Historical Map - Segment A11**

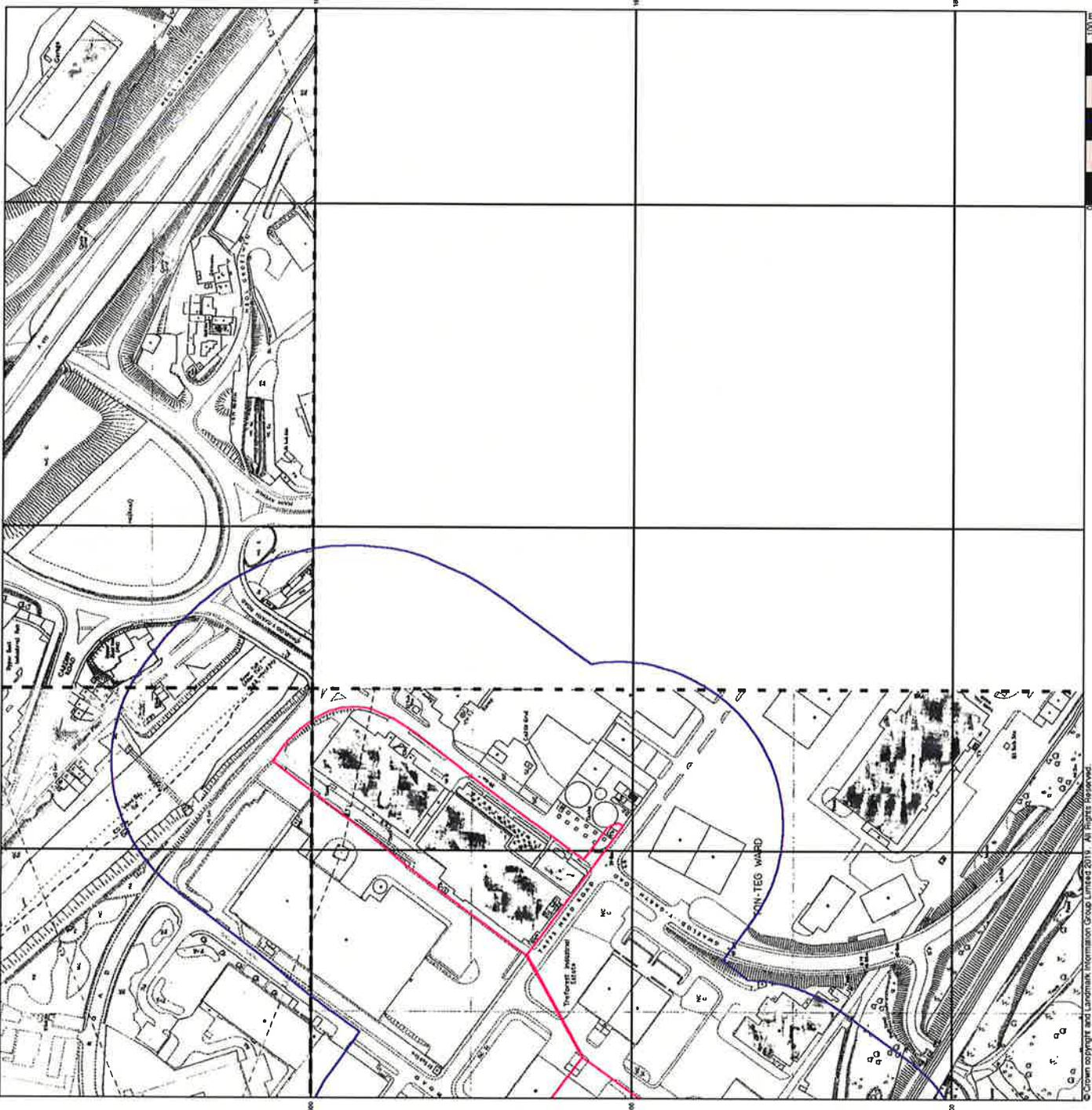


**Order Details**

Order Number: 228991279\_1\_1  
 Customer Ref: 11121/LP  
 National Grid Reference: 310260, 186860  
 Site: A  
 Site Area (Ha): 4.09  
 Search Buffer (m): 100

**Site Details**

P B Gelatins, Severn Road, Treforest Industrial Estate,  
 PONTYPRIDD, CF37 5SQ



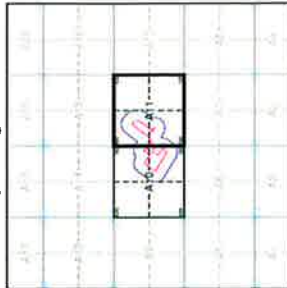
© Crown copyright and Landmark Information Group Limited 2019. All Rights Reserved.

The historical maps shown were reproduced from maps predominantly held at the scale adopted for England, Wales and Scotland in the 1940's. In 1954 the 1:2,500 scale was adopted for mapping urban areas and by 1996 it covered the whole of what were considered to be the cultivated parts of Great Britain. The published date given below is often some years later than the surveyed date. Before 1938, all OS maps were based on the Cassini Projection, with independent surveys of a single county or group of counties, giving rise to significant inaccuracies in outlying areas.

**Map Name(s) and Date(s)**

|          |        |
|----------|--------|
| ST1007SW | 11,250 |
| ST1008SW | 11,250 |
| ST1009SW | 11,250 |
| ST1010SW | 11,250 |

**Historical Map - Segment A11**



**Order Details**

Order Number: 228391279\_L\_1  
 Customer Ref: 11121/LP  
 National Grid Reference: 310260, 186860  
 Slice: A  
 Site Area (Ha): 4.09  
 Search Buffer (m): 100

**Site Details**

P B Gelatins, Severn Road, Treforest Industrial Estate,  
 PONTYPRIDD, CF37 5SQ



**Additional SIMs  
Published 1989**

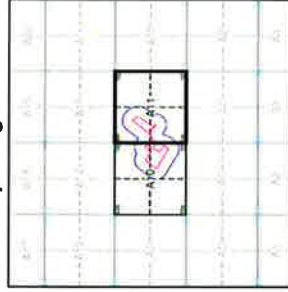
**Source map scale - 1:1,250**

The SIM cards (Ordnance Survey's 'Survey of Information on Microfilm') are further, minor editions of mapping which were produced and published in between the main editions as an area was updated. They date from 1947 to 1994, and contain detailed information on buildings, roads and land-use. These maps were produced at both 1:2,500 and 1:1,250 scales.

**Map Name(s) and Date(s)**



**Historical Map - Segment A11**

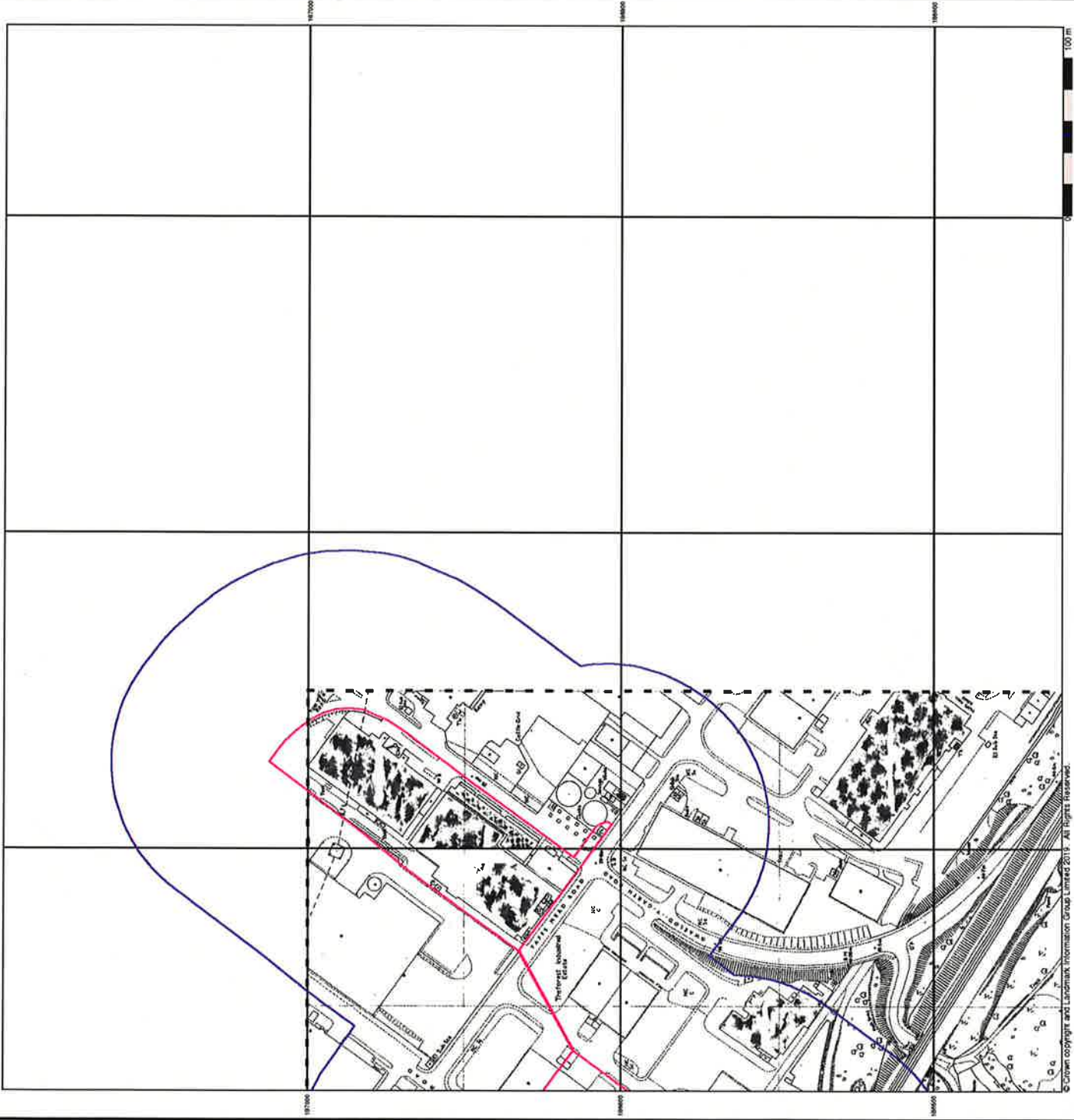


**Order Details**

Order Number: 228391279\_1\_1  
 Customer Ref: 11121/LP  
 National Grid Reference: 310260, 186860  
 Slice: A  
 Site Area (Ha): 4.09  
 Search Buffer (m): 100

**Site Details**

P B Gelatins, Severn Road, Treforest Industrial Estate,  
 PONTYPRIDD, CF37 5SQ



**Large-Scale National Grid Data  
Published 1993**

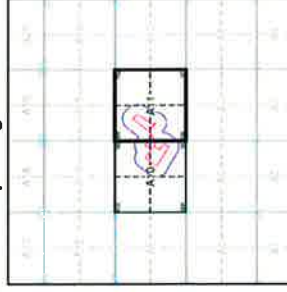
**Source map scale - 1:1,250**

Large Scale National Grid Data superseded SIM cards (Ordnance Survey's 'Survey of Information on Microfilm') in 1992, and continued to be produced until 1999. These maps were the forerunners of digital mapping and so provide detailed information on houses and roads, but tend to show less topographic features such as vegetation. These maps were produced at both 1:2,500 and 1:1,250 scales.

**Map Name(s) and Date(s)**

|          |      |         |
|----------|------|---------|
| ST1087SW | 1993 | 1:1,250 |
| ST1087SE | 1993 | 1:1,250 |
| ST1086W  | 1993 | 1:1,250 |
| ST1086E  | 1993 | 1:1,250 |

**Historical Map - Segment A11**

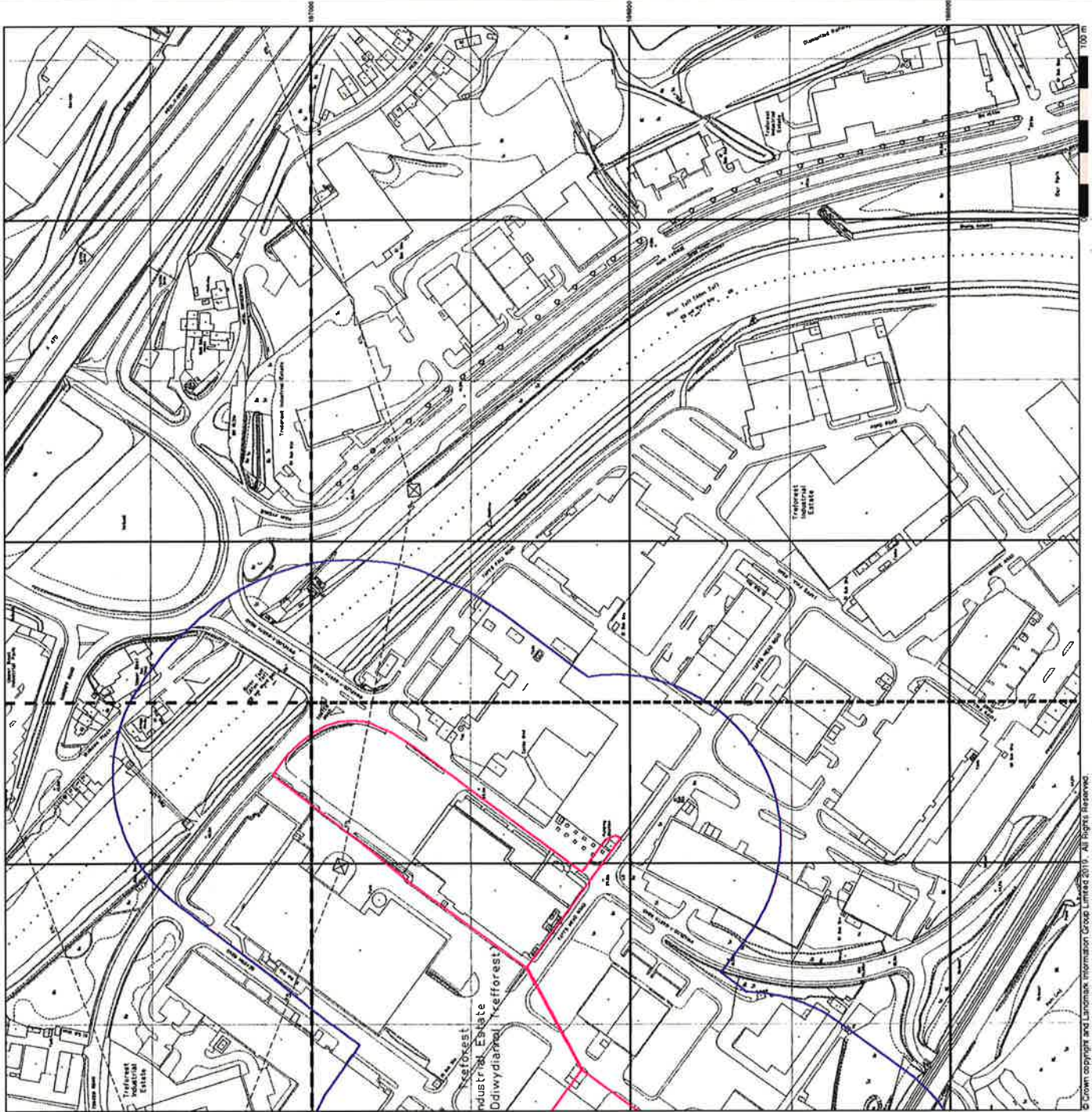


**Order Details**

Order Number: 228391279\_1\_1  
 Customer Ref: 11121/LP  
 National Grid Reference: 310260, 186860  
 Slice: A  
 Site Area (Ha): 4.09  
 Search Buffer (m): 100

**Site Details**

P B Gelatins, Severn Road, Treforest Industrial Estate,  
 PONTYPRIDD, CF37 5SQ




**Large-Scale National Grid Data  
Published 1995**

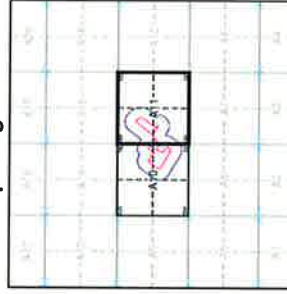
**Source map scale - 1:1,250**

'Large Scale National Grid Data' superseded SIM cards (Ordnance Survey's 'Survey of Information on Microfilm') in 1992, and continued to be produced until 1995. These maps were the fore-runners of digital mapping and so provide detailed information on houses and roads, but tend to show less topographic features such as vegetation. These maps were produced at both 1:2,500 and 1:1,250 scales.

**Map Name(s) and Date(s)**



**Historical Map - Segment A11**

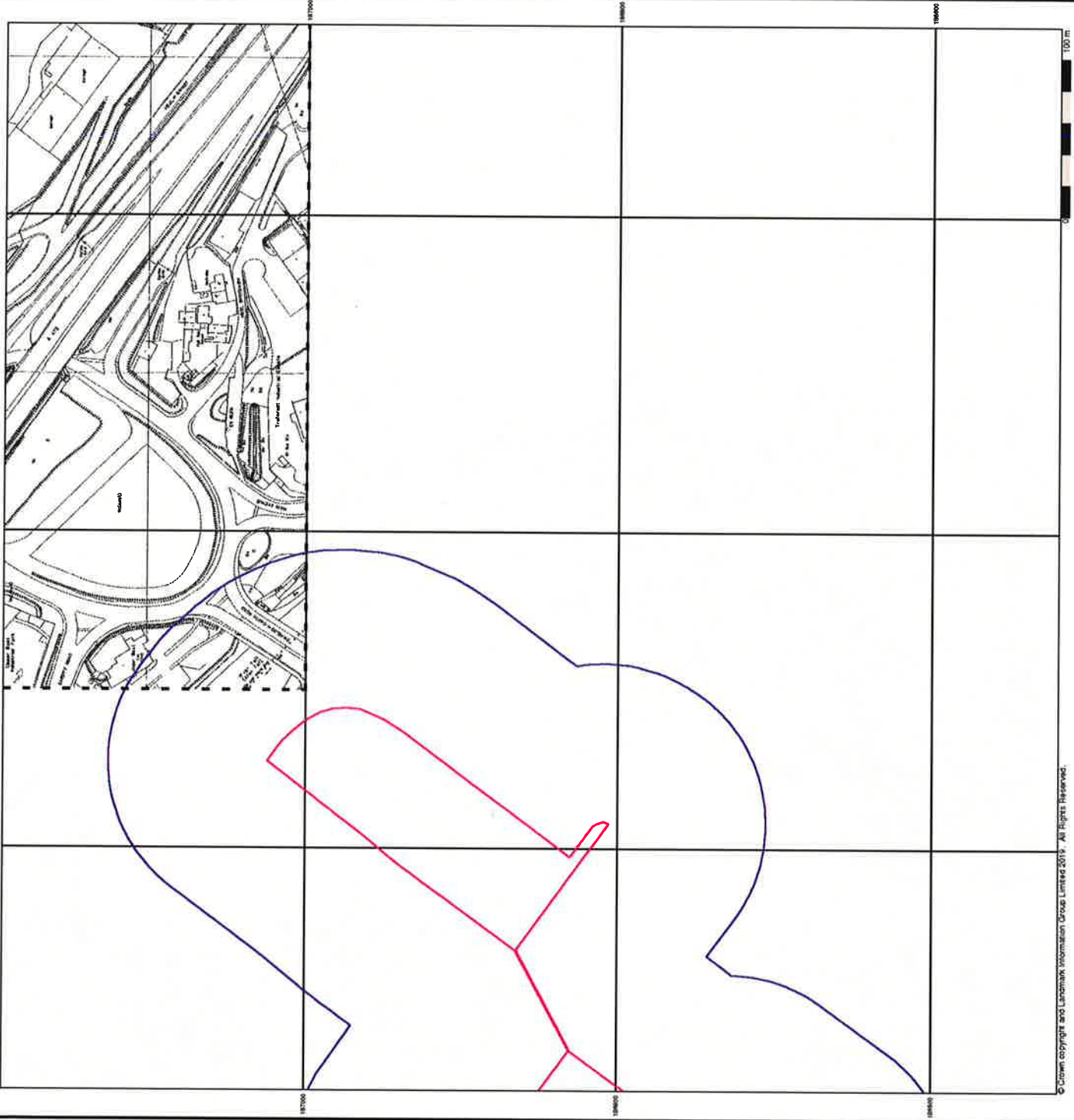


**Order Details**

Order Number: 228391279\_1\_1  
Customer Ref: 11121/LP  
National Grid Reference: 310260, 186860  
Site: A  
Site Area (Ha): 4.09  
Search Buffer (m): 100

**Site Details**

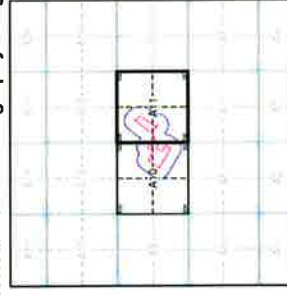
P B Gelatins, Severn Road, Treforest Industrial Estate,  
PONTYPRIDD, CF37 5SQ



**Historical Aerial Photography  
Published 2000**

This aerial photography was produced by Geomapping, these vertical aerial photographs provide a seamless, full colour survey of the whole of Great Britain

**Historical Aerial Photography - Segment A11**



**Order Details**

Order Number: 228391279\_1\_1  
Customer Ref: 11121/LP  
National Grid Reference: 310260, 186860  
Slice: A  
Site Area (Ha): 4.09  
Search Buffer (m): 100

**Site Details**

P B Gelatins, Severn Road, Treforest Industrial Estate,  
PONTYPRIDD, CF37 5SQ



# Intégral Géotechnique

## Index Map

For ease of identification, your site and buffer have been split into Slices, Segments and Quadrants. These are illustrated on the Index Map opposite and explained further below.

### Slice

Each slice represents a 1:10,000 plot area (2.7km x 2.7km) for your site and buffer. A large site and buffer may be made up of several slices (represented by a red outline), that are referenced by letters of the alphabet, starting from the bottom left corner of the slice "grid". This grid does not relate to National Grid lines but is designed to give best fit over the site and buffer.

### Segment

A segment represents a 1:2,500 plot area. Segments that have plot files associated with them are shown in dark green, others in light blue. These are numbered from the bottom left hand corner within each slice.

### Quadrant

A quadrant is a quarter of a segment. These are labelled as NW, NE, SW, SE and are referenced in the datasheet to allow features to be quickly located on plots. Therefore a feature that has a quadrant reference of A7NW will be in Slice A, Segment 7 and the NW Quadrant.

A selection of organisations who provide data within this report:



0844 844 9852  
0844 844 9851  
www.environcheck.co.uk

Environcheck reports are compiled from 136 different sources of data.

## Client Details

MR H Pritchard, Intégral Geotechnique, Integral House, 7  
Beddau Way, Castlegate Business Park, Caerphilly, CF63  
ZAX

## Order Details

Order Number: 228391279\_1\_1  
Customer Ref: 11121/LP  
National Grid Reference: 310230, 186640  
Site Area (Ha): 4.09  
Search Buffer (m): 1000

## Site Details

P B Gelatins, Severn Road, Treforest Industrial Estate,  
PONTYPRIDD, CF37 5SQ

Full Terms and Conditions can be found on the following link:  
<http://www.landmarkinfo.co.uk/Terms/Show/515>



0844 844 9852  
0844 844 9851  
www.environcheck.co.uk

**APPENDIX B**

**COAL AUTHORITY MINING REPORT (10229/GNS/09)**

# The Coal Authority



**Issued by:**

The Coal Authority, Mining Reports Office, 200 Lichfield Lane, Berry Hill, Mansfield, Nottinghamshire NG18 4RG  
On-Line Service: [www.coalminingreports.co.uk](http://www.coalminingreports.co.uk) - Phone: 0845 762 6848 - DX 716176 MANSFIELD 5

OFFICE MANAGER,  
INTEGRAL GEOTECHNIQUE (WALES) LTD.,  
50 CATHEDRAL ROAD,  
CARDIFF,  
SOUTH GLAMORGAN,  
CF11 9LL

Person dealing with this matter: **Paul Heap**  
Our reference: **00061012-08**  
Your reference: **10299/GNS**  
Electronic Ref: **EME\_00010308270001\_005**  
RRUID: **005.00010308270001**  
Date of your enquiry: **12 September 2008**  
Date we received your enquiry: **12 September 2008**  
Date of issue: **12 September 2008**

This report is for the property described in the address below and the attached plan.

## Coal and Brine Report

**P.B. Gelatins Uk Ltd, Tonteg Road, Treforest, Cardiff, Mid Glamorgan**

This report is based on and limited to the records held by, the Coal Authority, and the Cheshire Brine Subsidence Compensation Board's records, at the time we answer the search.

|                  |     |
|------------------|-----|
| Coal mining      | Yes |
| Brine extraction | No  |

### **Information from the Coal Authority**

#### **Underground Coal Mining**

##### **Past**

According to the records in our possession, the property is not within the zone of likely physical influence on the surface from past underground workings.

##### **Present**

The property is not in the likely zone of influence of any present underground coal workings.

##### **Future**

The property is not in an area for which the Coal Authority is determining whether to grant a licence to remove coal using underground methods.

The property is not in an area for which a licence has been granted to remove coal using underground methods.

*All rights reserved. You must not reproduce, store or transmit any part of this document unless you have our written permission.*

The property is not in an area that is likely to be affected at the surface from any planned future workings.

However reserves of coal exist in the local area which could be worked at some time in the future.

No notice of the risk of the land being affected by subsidence has been given under section 46 of the Coal Mining Subsidence Act 1991.

### **Mine entries**

There are no known coal mine entries within, or within 20 metres of, the boundary of the property.

### **Coal-mining geology**

At the surface, there are no known faults or other lines of weakness due to coal mining that have made the property unstable.

### **Opencast Coal Mining**

#### **Past**

The property is not within the boundary of an opencast site from which coal has been removed by opencast methods.

#### **Present**

The property does not lie within 200 metres of the boundary of an opencast site from which coal is being removed by opencast methods.

#### **Future**

The property is not within 800 metres of the boundary of an opencast site for which the Coal Authority is determining whether to grant a licence to remove coal by opencast methods.

The property is not within 800 metres of the boundary of an opencast site for which a licence to remove coal by opencast methods has been granted.

### **Coal-mining subsidence**

The Coal Authority has not received a damage notice or claim for the property since 1 January 1984. There is no current Stop Notice delaying the start of remedial works or repairs to the property.

The Coal Authority has not received a request to carry out preventive work before coal is worked under section 33 of the Coal Mining Subsidence Act 1991.

### **Mine gas**

There is no record of a mine gas emission requiring action by the Coal Authority within the boundary of the property.

### **Hazards related to coal mining**

The property has not been subject to remedial works, by or on behalf of the Authority, under its Emergency Surface Hazard Call Out procedures.

### **Withdrawal of Support**

The property is in an area for which notices of entitlement to withdraw support were published in 1976,1984.

The property is not in an area for which a notice has been given under section 41 of the Coal Industry Act 1994, revoking the entitlement to withdraw support.

**Working Facilities Orders**

The property is not in an area for which an Order has been made under the provisions of the Mines (Working Facilities and Support) Acts 1923 and 1966 or any statutory modification or amendment thereof.

**Payments to Owners of Former Copyhold Land**

The property is not in an area for which a relevant notice has been published under the Coal Industry Act 1975/Coal Industry Act 1994.

***Information from the Cheshire Brine Subsidence Compensation Board***

The property lies outside the Cheshire Brine Compensation District.

**Additional remarks**

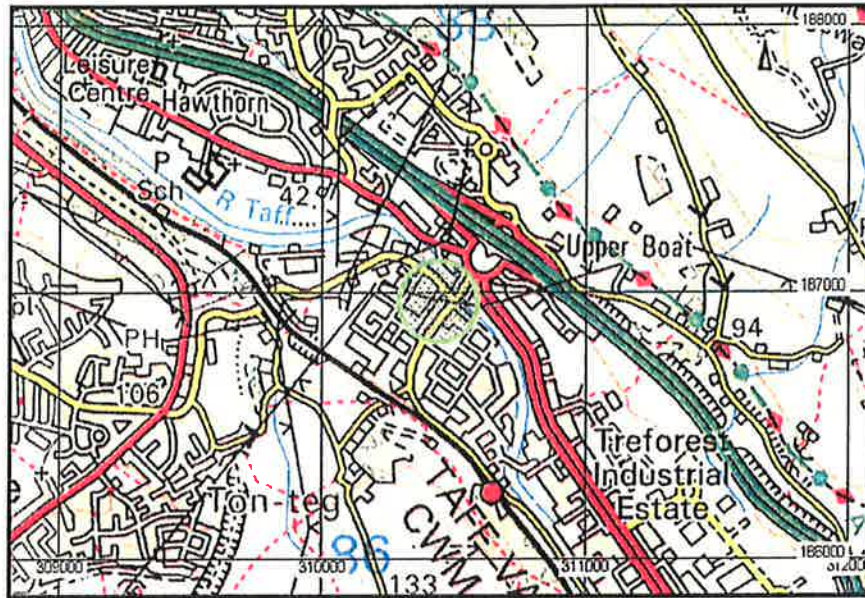
This report is prepared in accordance with the Law Society's Guidance Notes 2006, the User Guide 2006 and the Coal Authority and Cheshire Brine Board's Terms and Conditions 2006. The report is compliant with Home Information Pack requirements.

The Coal Authority owns the copyright in this report. The information we have used to write this report is protected by our database right. All rights are reserved and unauthorised use is prohibited. If we provide a report for you, this does not mean that copyright and any other rights will pass to you. However, you can use the report for your own purposes.

**Location map**



Approximate position of property

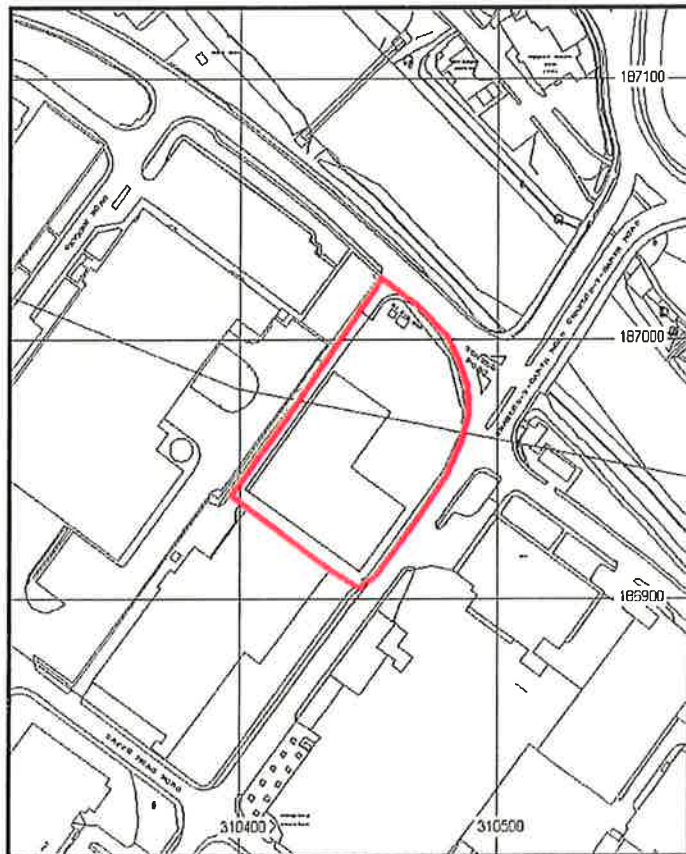


**Enquiry boundary**

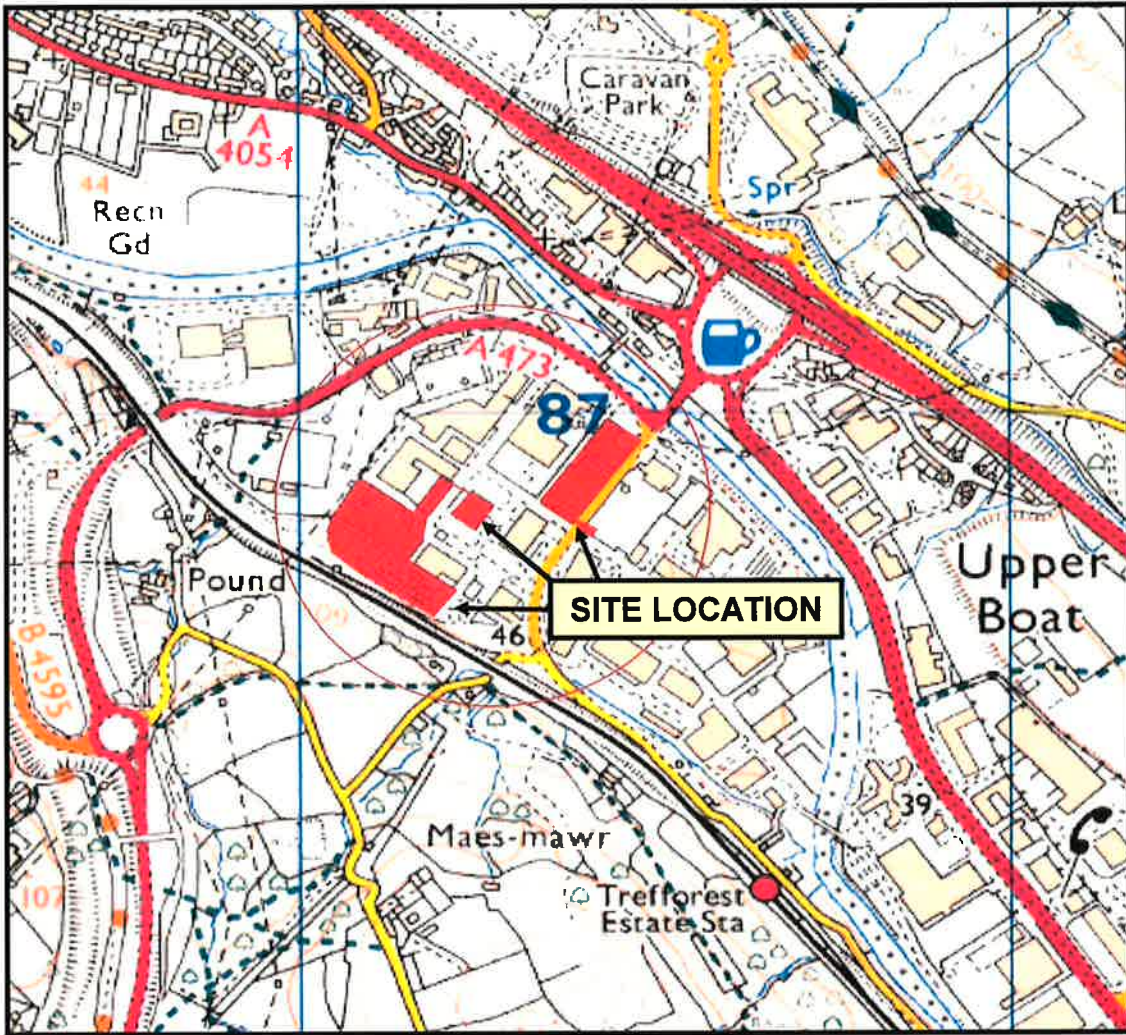
These maps are reproduced from Ordnance Survey material with the permission of Ordnance Survey on behalf of the Controller of Her Majesty's Stationery Office. © Crown copyright. Unauthorised reproduction infringes Crown copyright and may lead to prosecution or civil proceedings. The Coal Authority. Licence number: 100020315. [2006]

**Key**

Approximate position of enquiry boundary shown



**FIGURES**



Scale = 1:10,000 approx.

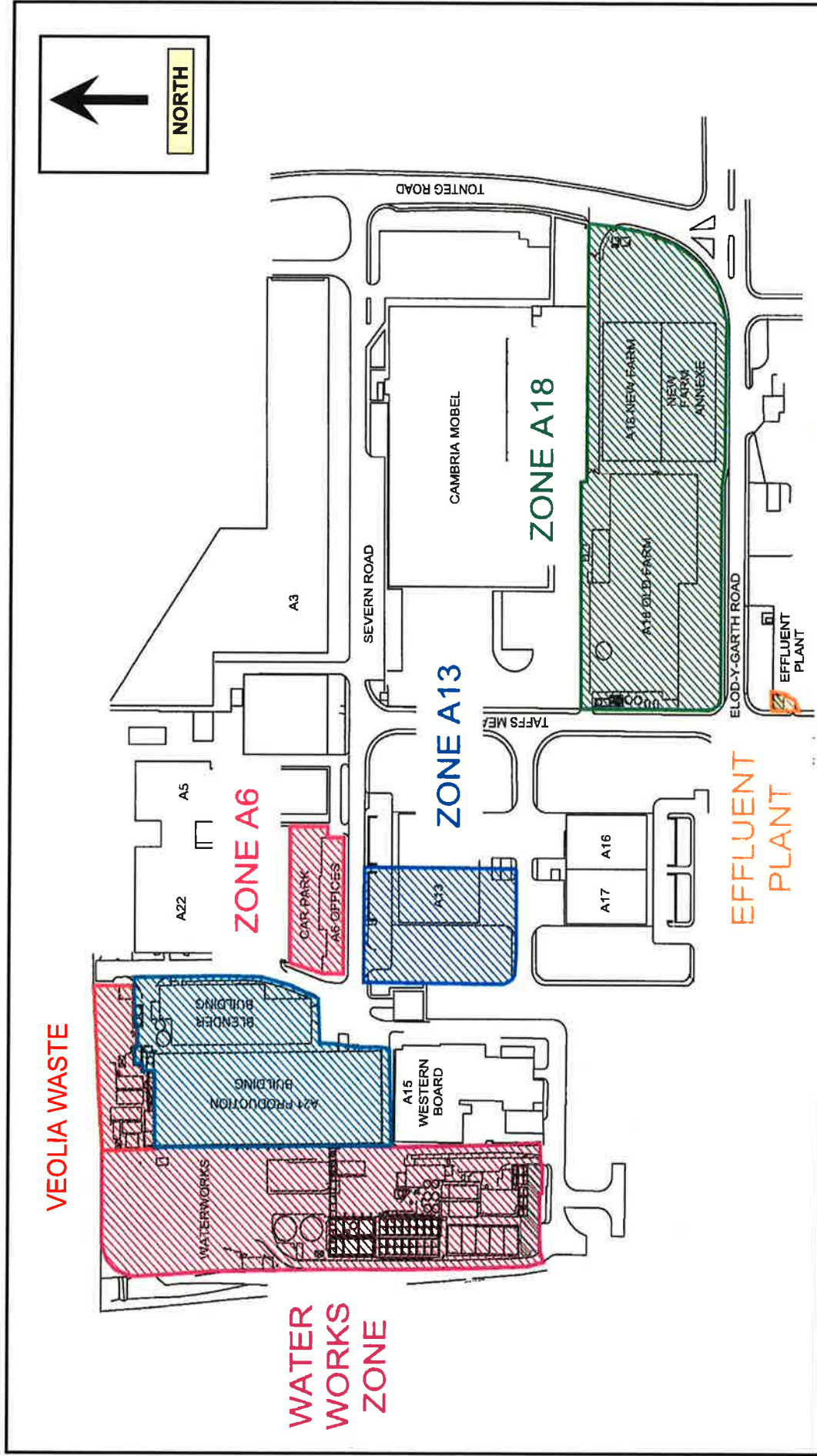
Crown Copyright Reserved

**Figure 1 - Site Location**

**PB Leiner, Trefforest Industrial Estate**

**Intégral**  
Géotechnique

Integral House  
7 Beddau Way  
Castlegate Business Park  
Caerphilly  
CF83 2AX  
Tel: 029 2080 7991  
Fax: 029 2086 2176

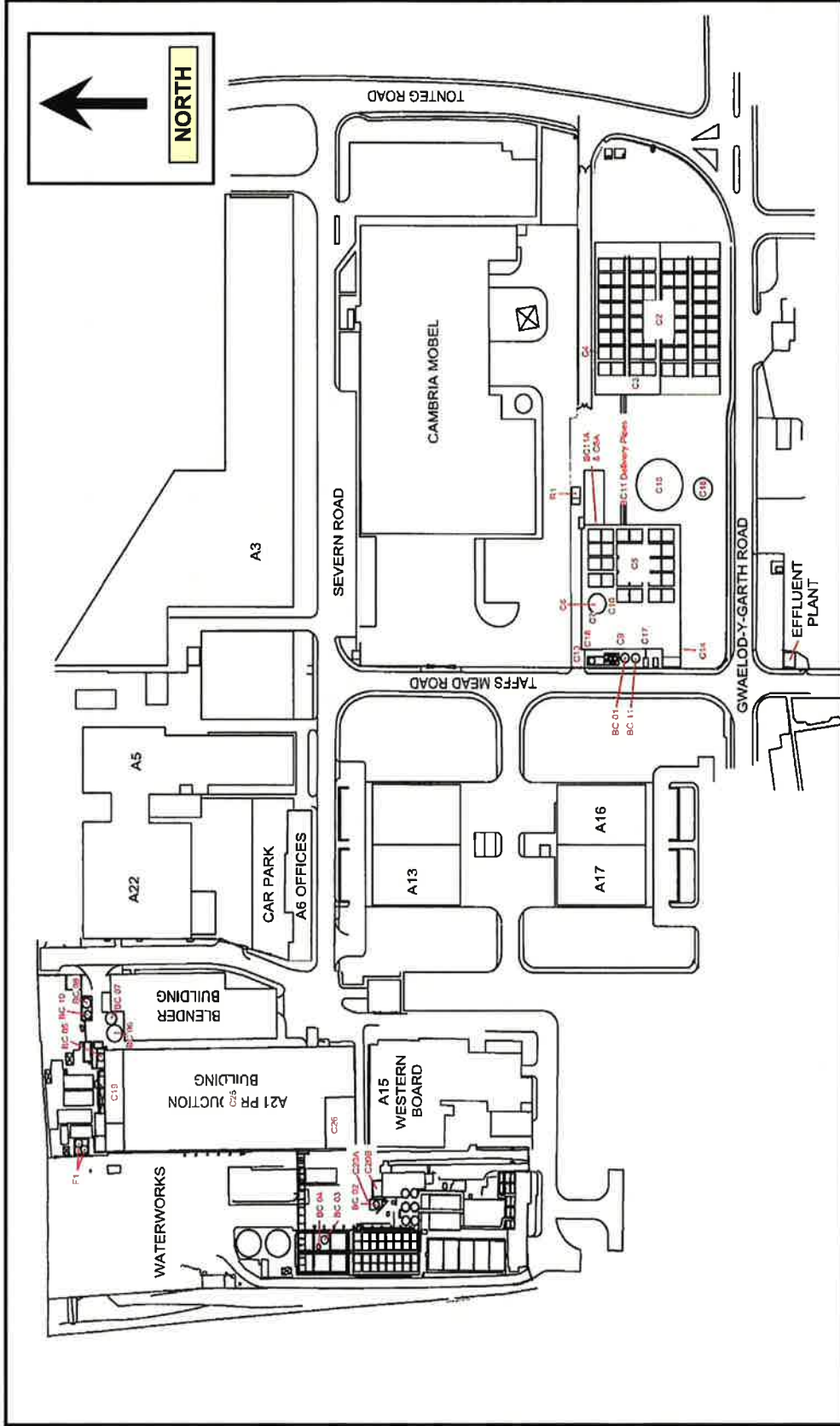


**Figure 2 - Site Plan**

**PB Leiner, Treforest Industrial Estate**



Intégral House  
 7 Beddau Way  
 Castellgate Business Park  
 Caerphilly  
 CF83 2AX  
 Tel: 029 2080 7991  
 Fax: 029 2086 2176



**Figure 3 - Locations of Bulk Storage**

**PB Leiner, Treforest Industrial Estate**



Waterworks, BC03



A21, BC05, BC08 and BC10



A21, BC06 and BC07



Old Farm, BC11



Waterworks, BC02

**Figure 4a - Site Photos**

**PB Leiner, Treforest Industrial Estate**



A18 Old Farm



A18 Old Farm



A18 C15 and C16



A18 New Farm

**Figure 4b - Site Photos**

**PB Leiner, Treforest Industrial Estate**



Integral Hoise  
 Bédouin Virey  
 Caspary Business Park  
 Caspary  
 CFB3 2AX  
 Tel: 029 2086 7991  
 Jc: 029 2086 2176



