

These are the notes referred to on the following official copy

The electronic official copy of the title plan follows this message.

Please note that this is the only official copy we will issue. We will not issue a paper official copy.

This official copy was delivered electronically and when printed will not be to scale. You can obtain a paper official copy by ordering one from HM Land Registry.

This official copy is issued on 10 March 2026 shows the state of this title plan on 10 March 2026 at 14:30:44. It is admissible in evidence to the same extent as the original (s.67 Land Registration Act 2002). This title plan shows the general position, not the exact line, of the boundaries. It may be subject to distortions in scale. Measurements scaled from this plan may not match measurements between the same points on the ground.

This title is dealt with by the HM Land Registry, Wales Office .

© Crown copyright. Produced by HM Land Registry. Reproduction in whole or in part is prohibited without the prior written permission of Ordnance Survey. Licence Number AC0000851063.

Dyma'r nodiadau y cyfeirir atynt ar y copi swyddogol canlynol.

Mae'r copi swyddogol electronig o'r cynllun teitl yn dilyn y neges hon.

Sylwch mai hwn yw'r unig gopi swyddogol a ddarparwn. Ni fyddwn yn darparu copi swyddogol papur.

Anfonwyd y copi swyddogol hwn yn electronig a phan gaiff ei argraffu ni fydd wrth raddfa. Gallwch gael copi swyddogol papur trwy archebu un o Gofrestrfa Tir EF.

Mae'r copi swyddogol hwn a gyhoeddir ar 10 Mawrth 2026 yn dangos sefyllfa'r cynllun teitl hwn ar 10 Mawrth 2026 am 14:30:44. Mae'n dderbyniol fel tystiolaeth i'r un graddau â'r gwreiddiol (adran 67 Deddf Cofrestru Tir 2002). Mae'r cynllun teitl hwn yn dangos safle cyffredinol, nid union linell, y terfynau. Gall fod gwyradau yn y raddfa. Mae'n bosibl na fydd mesuriadau wedi eu graddio o'r cynllun hwn yn cyfateb â mesuriadau rhwng yr un pwyntiau ar y llawr. Gweinyddir y teitl hwn gan Gofrestrfa Tir EF Swyddfa Cymru.

© Hawlfraint y Goron. Cynhyrchwyd gan Gofrestrfa Tir EF. Gwaherddir atgynhyrchu'r cyfan neu ran heb ganiatâd ysgrifenedig blaenorol yr Arolwg Ordnans. Rhif Trwydded AC0000851063.

H.M. LAND REGISTRY

TITLE NUMBER

WA655098

ORDNANCE SURVEY
PLAN REFERENCE

SJ1867-1967 SJ1868-1968
SJ2067-2068

Scale
1/2500

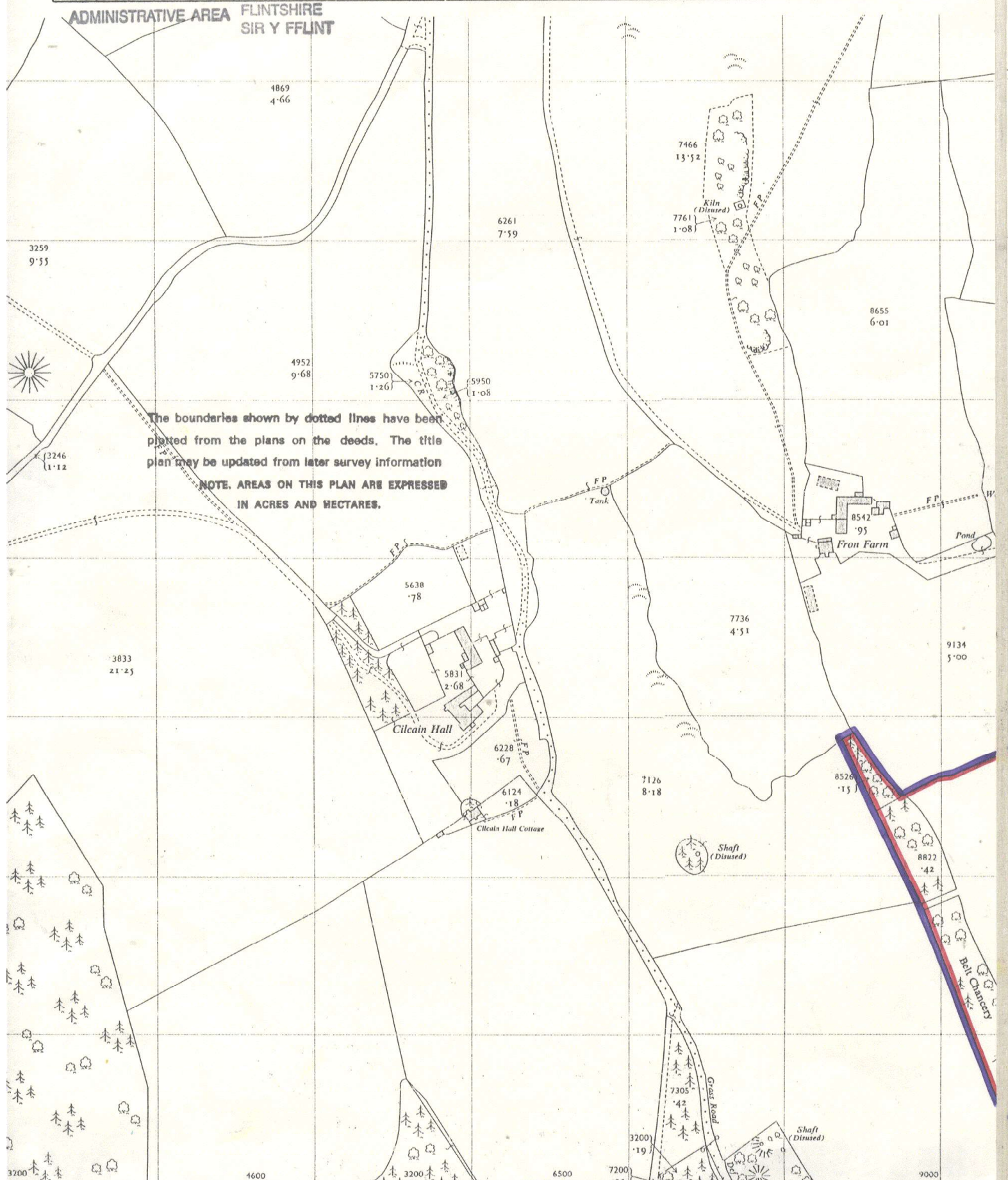
~~COUNTY CLWYD~~

~~DISTRICT DELYN~~

© Crown copyright

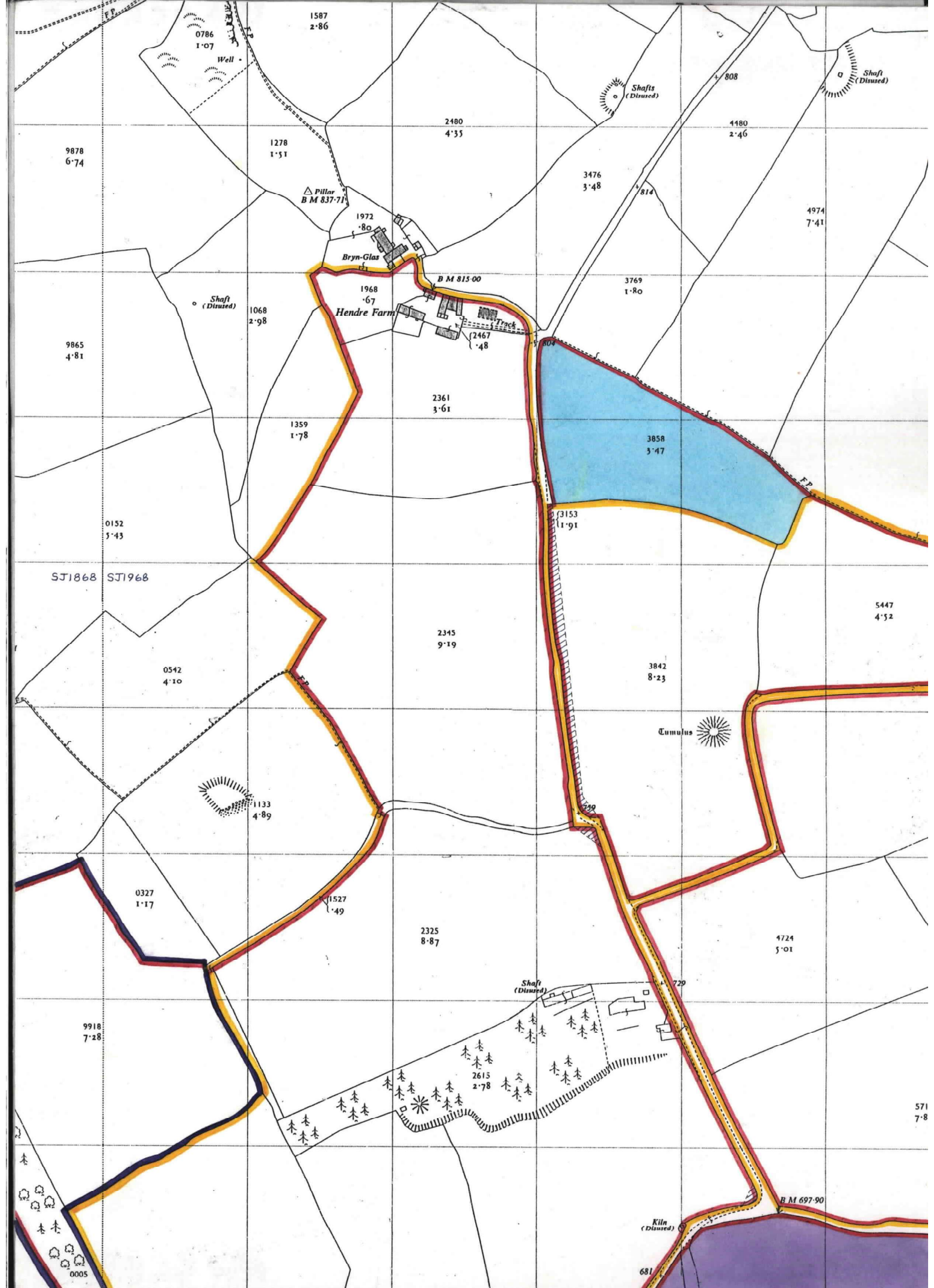


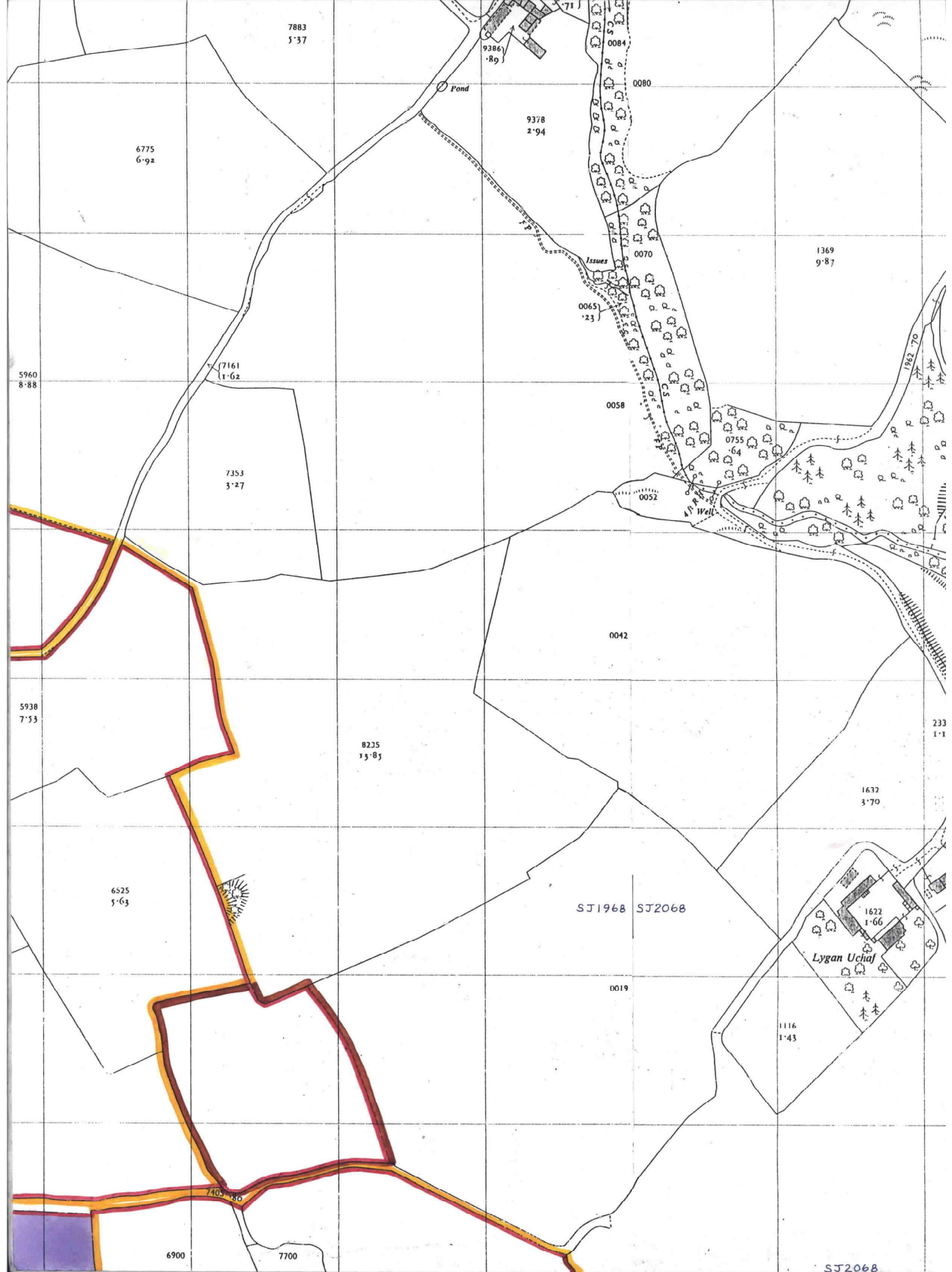
ADMINISTRATIVE AREA FLINTSHIRE
SIR Y FFLINT

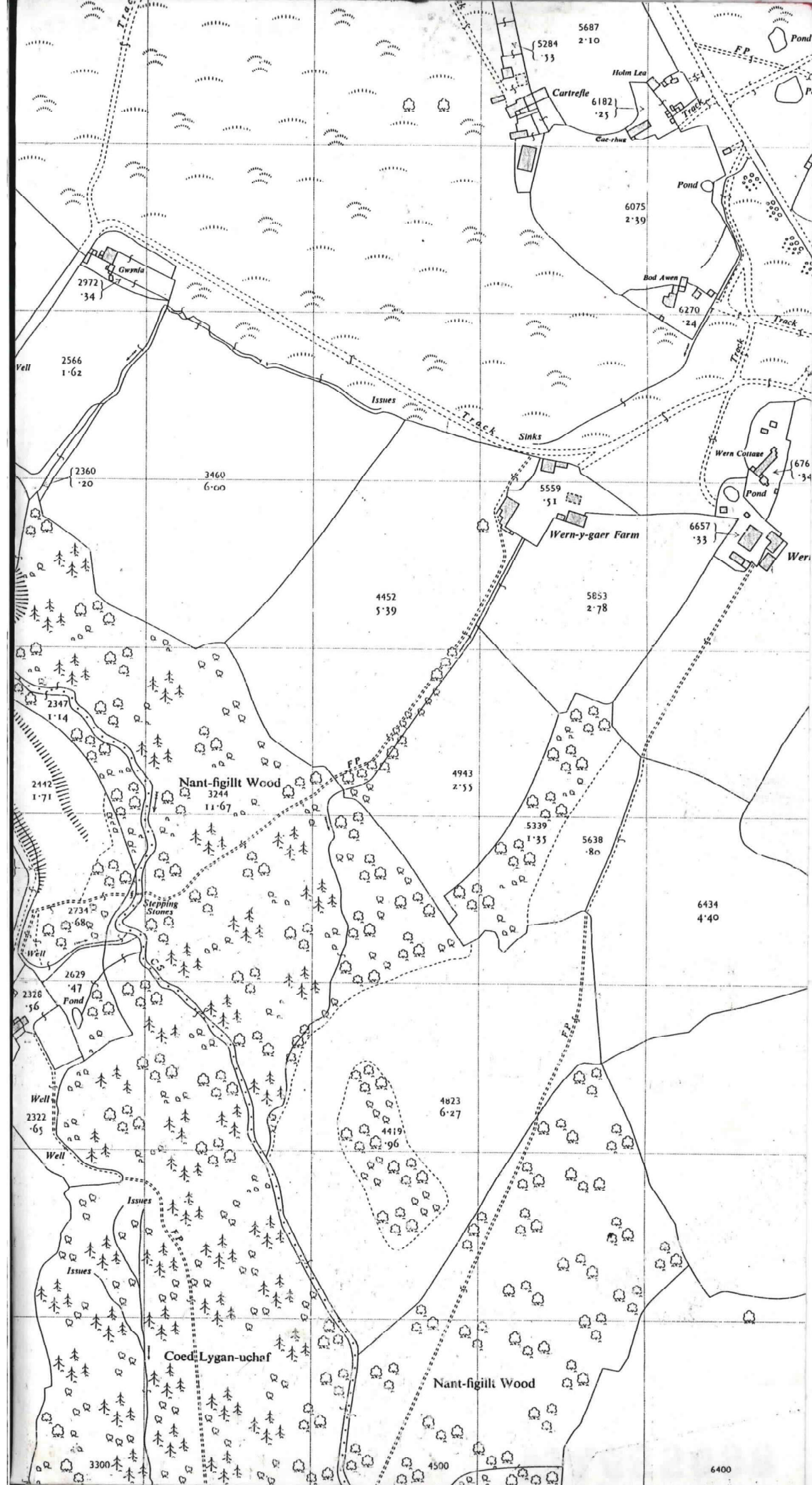


The boundaries shown by dotted lines have been plotted from the plans on the deeds. The title plan may be updated from later survey information

NOTE. AREAS ON THIS PLAN ARE EXPRESSED IN ACRES AND HECTARES.







This official copy is incomplete without the preceding notes page.
 Mae'r copi swyddogol hwn yn anghyflawn heb y dudalen nodiadau flaenorol.

