



Legend:

-  Application Boundary
-  Switchgear Building

Client:
MENTER MÔN




Project:
MORLAIS DEMONSTRATION
ZONE ORDER



Title:
TRANSPORT AND WORKS ACT 1992
MORLAIS DEMONSTRATION ZONE ORDER
INDICATIVE SITE PLAN - SWITCHGEAR BUILDING
ISLE OF ANGLESEY (YNYS MÔN)

Figure: 3 Drawing No: 70061106-003

Revision:	Date:	Drawn:	Checked:	Size:	Scale:
P01	24/08/19	JSdS	DP	A3	1:1,000

Co-ordinate system: British National Grid





This product includes mapping data licensed from Ordnance Survey ©.
© Crown copyright and/or database right 2019. License number 0100031673 2019