




SNOWDONIA VISUAL IMPACT PROVISION

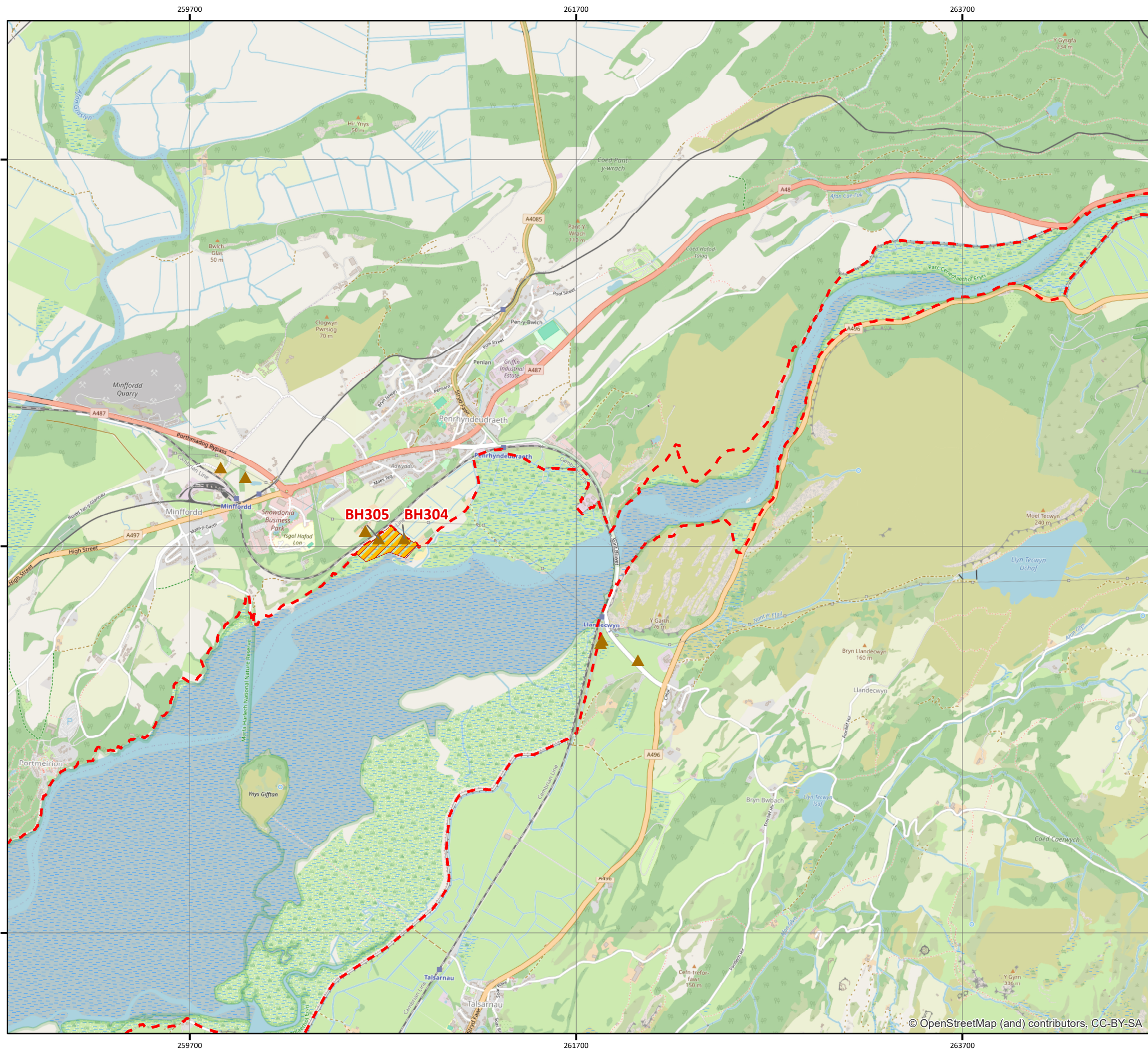
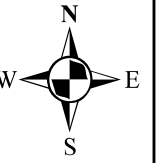
LOCATION OVERVIEW Location Overview of Boreholes

Drawing No: P2560-LOC-004

B


Legend

-  Borehole Location
-  Project Area
-  Mean High-Water Springs



NOTE: Not to be used for Navigation

Date	25 March 2026
Coordinate System	British National Grid
Projection	Transverse Mercator
Datum	OSGB 1936
Data Source	ESRI, NRW, National Grid
File Reference	J:\P2560\Mxd\01_LOC\ P2560-LOC-004-B.mxd
Created By	Adam Johns
Reviewed By	Emma Langley
Approved By	Aodhfin Coyle



© Metoc Ltd, 2026
All rights reserved.